

FOR INDEX OF SHEETS, HIGHWAY STANDARDS, SEE SHEET NO. 2

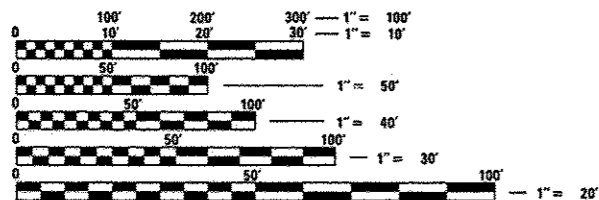
STATE OF ILLINOIS  
 DEPARTMENT OF TRANSPORTATION  
 DIVISION OF HIGHWAYS  
**PROPOSED  
 HIGHWAY PLANS**

F.A.U. ROUTE 6584 /6585 (ALLEN ROAD)  
 SECTION 105; (72-7HB)BY  
 PROJECT ACM-0005 (983)  
**ALLEN ROAD ROADWAY IMPROVEMENT  
 PEORIA COUNTY**

C-94-014-07

R8E 4TH P.M.

PROPOSED IMPROVEMENT: THIS PROJECT CONSISTS OF THE CONSTRUCTION OF 1.13 MILES OF PCC PAVEMENT ALONG ALLEN ROAD AND ALTA LANE FROM JUST NORTH OF TOWNLINE ROAD TO JUST SOUTH OF ALTA ROAD. CONSTRUCTION CONSISTS OF BRIDGE WIDENING, PEDESTRIAN TUNNEL, CONCRETE PAVEMENT, HMA OVERLAY, MULTI-USE PATH, RAMP WIDENING, STORM SEWER, SIGNALS, SIGNS, CURB AND GUTTER, AND EARTHWORK. THIS PROJECT ALSO INCLUDES THE INSTALLATION OF TRAFFIC SIGNALS AT THE INTERSECTION OF IL ROUTE 40 (KNOXVILLE AVE.) AND THE NORTHBOUND IL 6 EXIT RAMP.



FULL SIZE PLANS HAVE BEEN PREPARED USING STANDARD ENGINEERING SCALES. REDUCED SIZED PLANS WILL NOT CONFORM TO STANDARD SCALES. IN MAKING MEASUREMENTS ON REDUCED PLANS, THE ABOVE SCALES MAY BE USED.

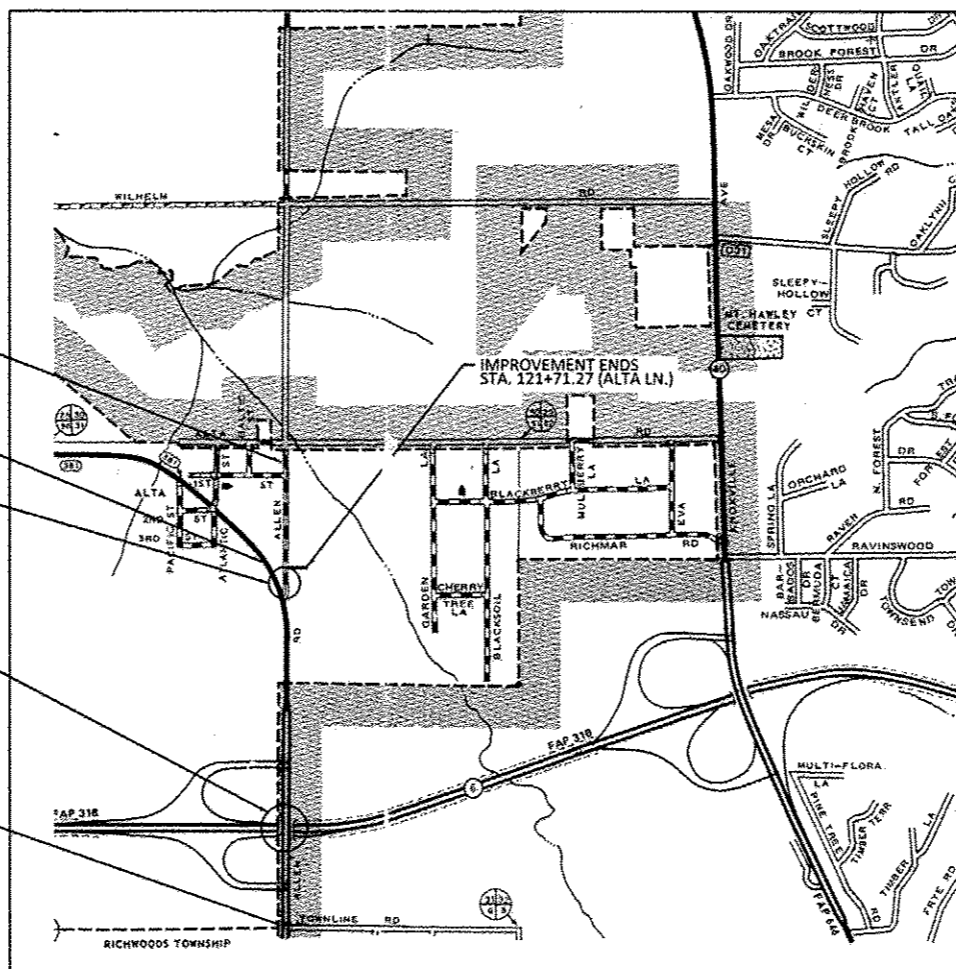
J.U.L.I.E.  
 JOINT UTILITY LOCATION INFORMATION FOR EXCAVATION  
 1-800-892-0123  
 OR 811

**MAURER-STUTZ**  
 ENGINEERS SURVEYORS

3116 DRIES LN STE 100  
 PEORIA, ILLINOIS 61604  
 PH. (309) 693-7615  
 FAX (309) 693-7616  
 PROFESSIONAL DESIGN FIRM #184-005754

PROJECT MANAGER RICH DOTSON (309-671-3455)  
 PROJECT ENGINEER KEVIN HORST (309-671-3472)

CATALOG NO. 032137-00D  
 CONTRACT NO. 68683



IMPROVEMENT ENDS STA. 97+75.65 (ALLEN RD.)

IMPROVEMENT BEGINS STA. 112+50 (ALTA LN.)

STA. 86+05.00 (ALLEN RD.)  
 SN 072-7004, NEW STRUCTURE

STA. 929+03.18 (IL RTE 6)  
 SN 072-0146, STRUCTURE TO BE WIDENED WITH THE REMOVAL AND REPLACEMENT OF CONCRETE DECK

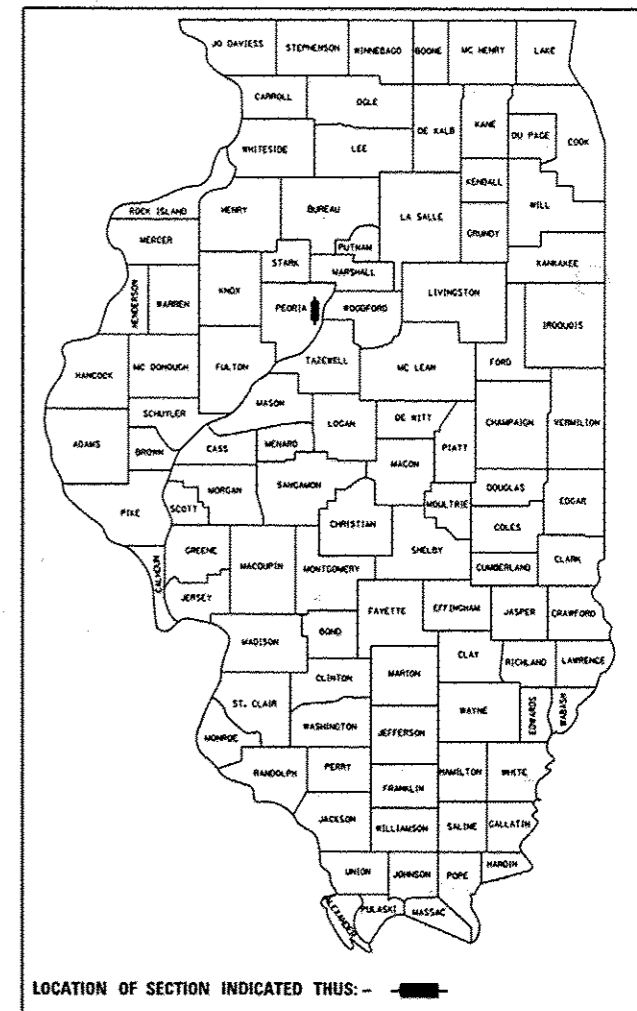
IMPROVEMENT BEGINS STA. 48+90 (ALLEN RD.)

GROSS LENGTH = 4885.64 FT (ALLEN RD) + 921.27 FT (ALTA LANE) = 1.100 MILE  
 NET LENGTH = 4885.54 FT (ALLEN RD) + 921.27 FT (ALTA LANE) = 1.100 MILE  
 FUNCTIONAL CLASS : MINOR ARTERIAL (URBAN)  
 ADT: 18100 (2011); 21000 (2033) ADTT: 650 (2011); 754 (2033)  
 DESIGN SPEED: 50 m.p.h. POSTED SPEED: 45 m.p.h.

F.A.U. RTE.	SECTION	COUNTY	TOTAL SHEETS	SHEET NO.
6584	105; (72-7HB)BY	PEORIA	487	1
6585		ILLINOIS	CONTRACT NO. 68683	

\*H07+3 = 490

D-94-013-07



ENGINEER'S SIGNATURE BOX  
**JOHN D. SPILLER**  
 062-057680  
 LICENSED PROFESSIONAL ENGINEER  
 SIGNATURE: *John D. Spiller*  
 LICENSE NO. DATE 11/30/15

STATE OF ILLINOIS  
 DEPARTMENT OF TRANSPORTATION  
 DIVISION OF HIGHWAYS  
 SUBMITTED Jan 31 20 14  
*Joseph Chowdhury*  
 DEPUTY DIRECTOR OF HIGHWAYS, REGION ENGINEER  
March 21 20 14  
*John D. Baranzelli, P.E.*  
 acting ENGINEER OF DESIGN AND ENVIRONMENT  
March 21 20 14  
*Omer Osman, P.E.*  
 DIRECTOR OF HIGHWAYS, CHIEF ENGINEER

**PRINTED BY THE AUTHORITY  
 OF THE STATE OF ILLINOIS**