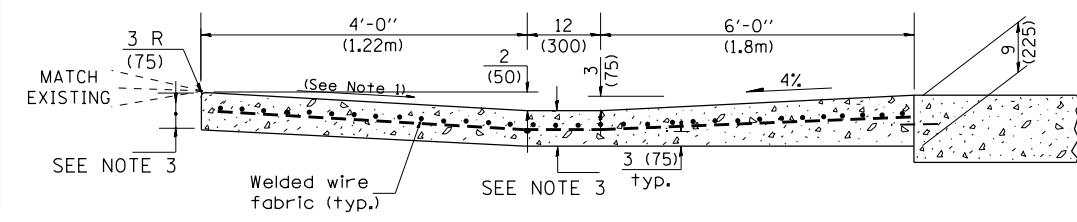
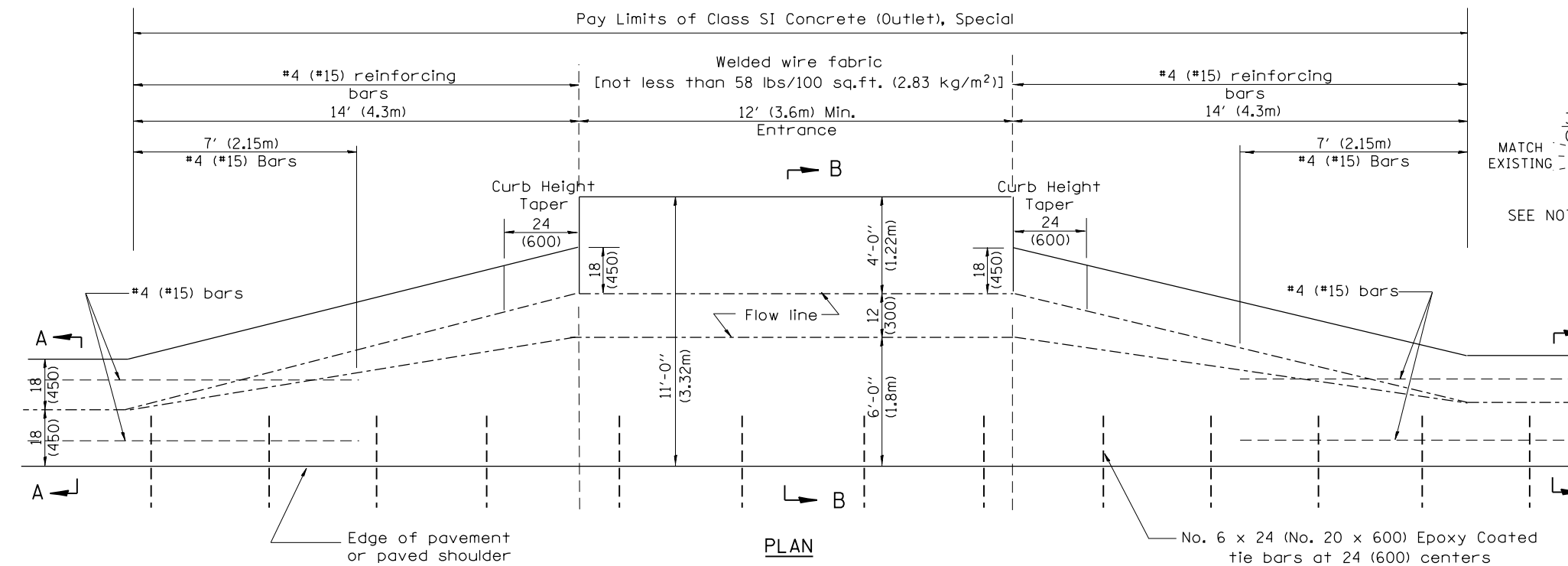
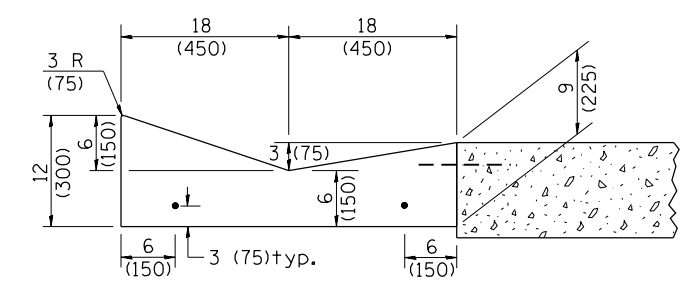


QUANTITY CALCULATION			
LOCATION	LENGTH	NON-COMMERCIAL 6 (150)	COMMERCIAL ENTRANCE 8 (200)
Entrance Flare	7 Ft (2.15 m) Urban 14 Ft (4.30 m) Rural	0.15 Cu Yd / Ft (0.37 Cu M / M)	0.18 Cu Yd / Ft (0.45 Cu M / M)
Section B-B	See Plans	0.23 Cu Yd / Ft (0.57 Cu M / M)	0.28 Cu Yd / Ft (0.70 Cu M / M)



- GENERAL NOTES**
- Slope may be increased from 4% (min.) to 6% (max.) in order to match the existing.
 - The cross-slope is to be constructed as given in the plans from back turnout to where driveway matches existing.
 - For Non-Commercial Entrances the driveway thickness shall be 6 (150). For Commercial Entrances the driveway thickness shall be 8 (200).

QUANTITIES

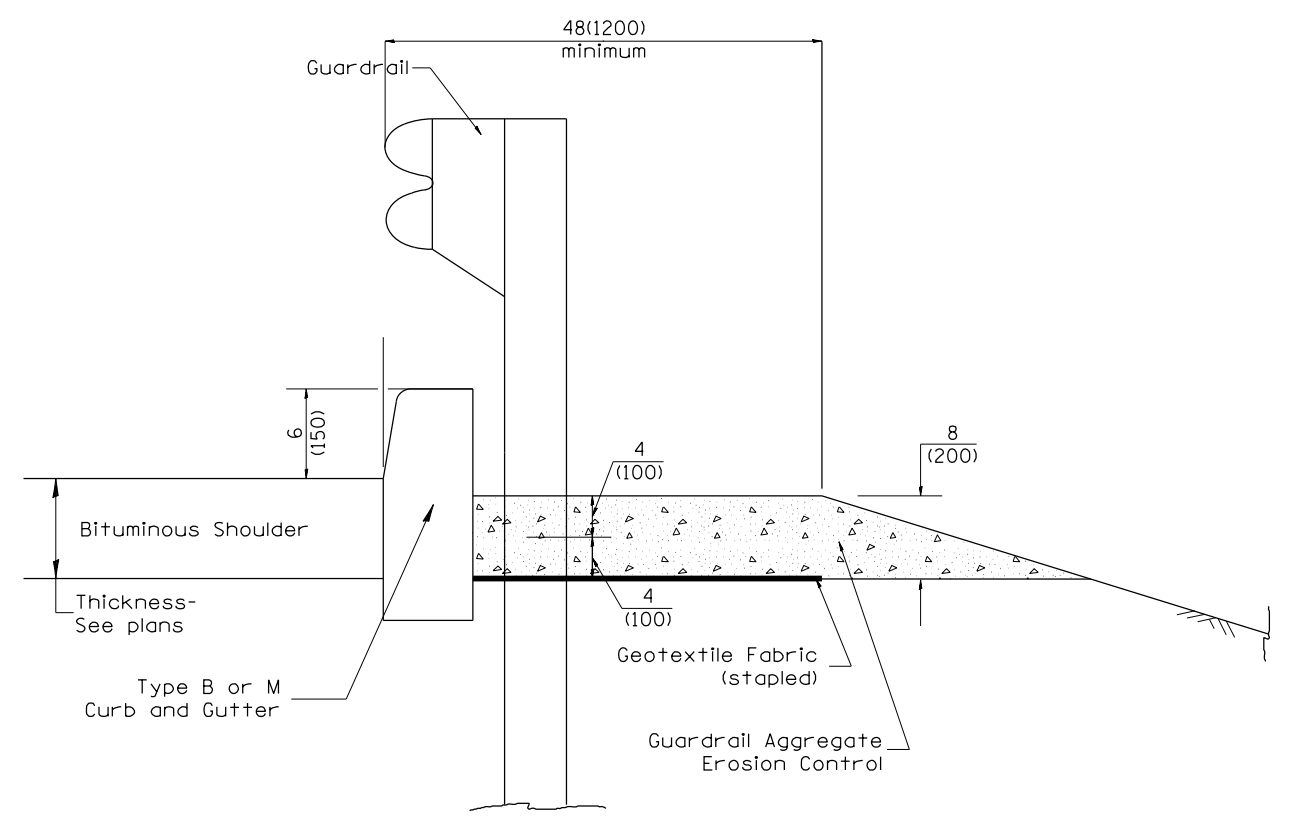
CALC. BY: _____ DATE: _____

CHECKED BY: _____ DATE: _____

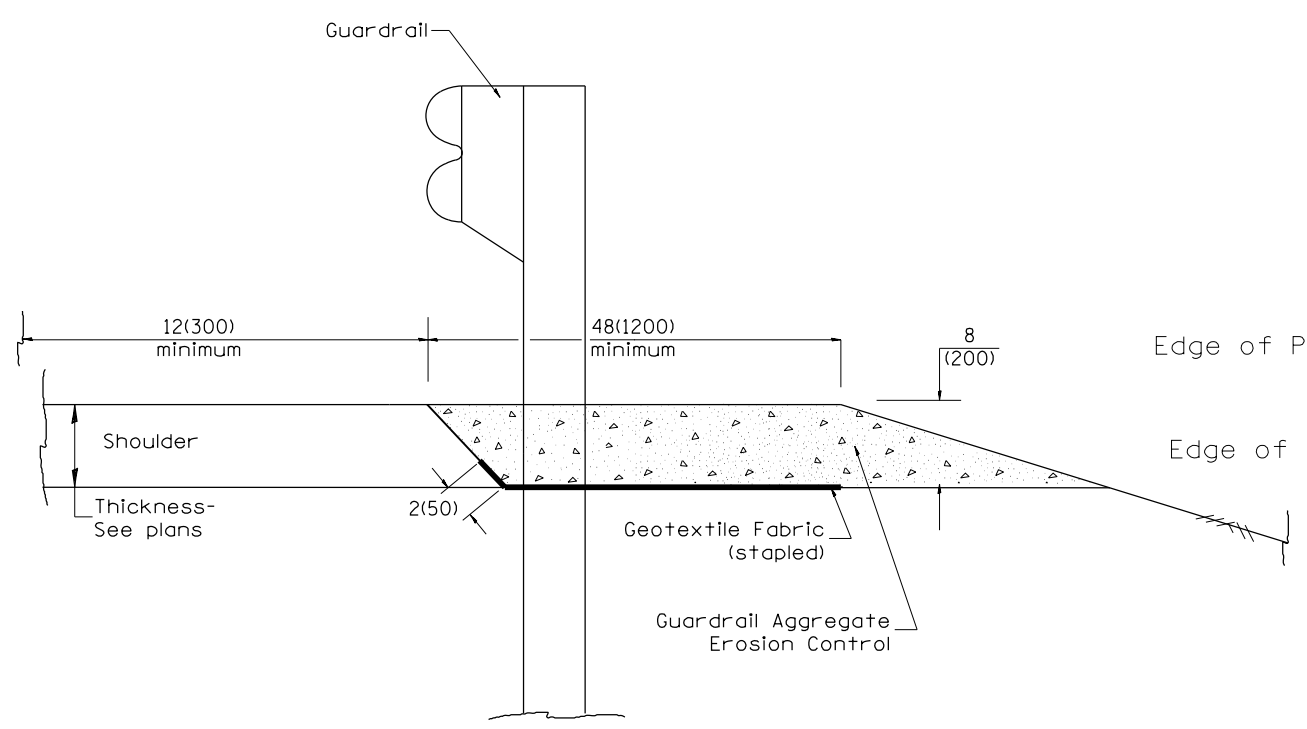
QUANTITY CALCULATIONS ARE ON FILE AT THE DISTRICT 4 OFFICE; BUREAU OF PROJECT IMPLEMENTATION; DOCUMENTATION SECTION

All dimensions are in inches (millimeters) unless otherwise noted.

DESIGNER NOTES:
 1. Consider using a "B" curb pay item at guardrail installations where grades are equal to or greater than 1% and at inlets. (Include District Special Provision)
 2. Use GUARDRAIL AGGREGATE EROSION CONTROL at guardrail installations where grades are less than 1%. (Include District Special Provision)
 3. Include State Standards 609001, 609006 or 610001 if applicable.
 4. Include the following District Cadd Standards as needed: Slope Drains for Exposed Pipes; Slope Drains for Buried Pipes; Seepage Collars for Buried Pipes; Seepage Collars for Exposed Pipes; Concrete Thrust Blocks and Pipe Elbow.
 5. Include District Special Provision "Aggregate Quality" for projects located in the Western Area of the District - approx. dividing line is IL 97.



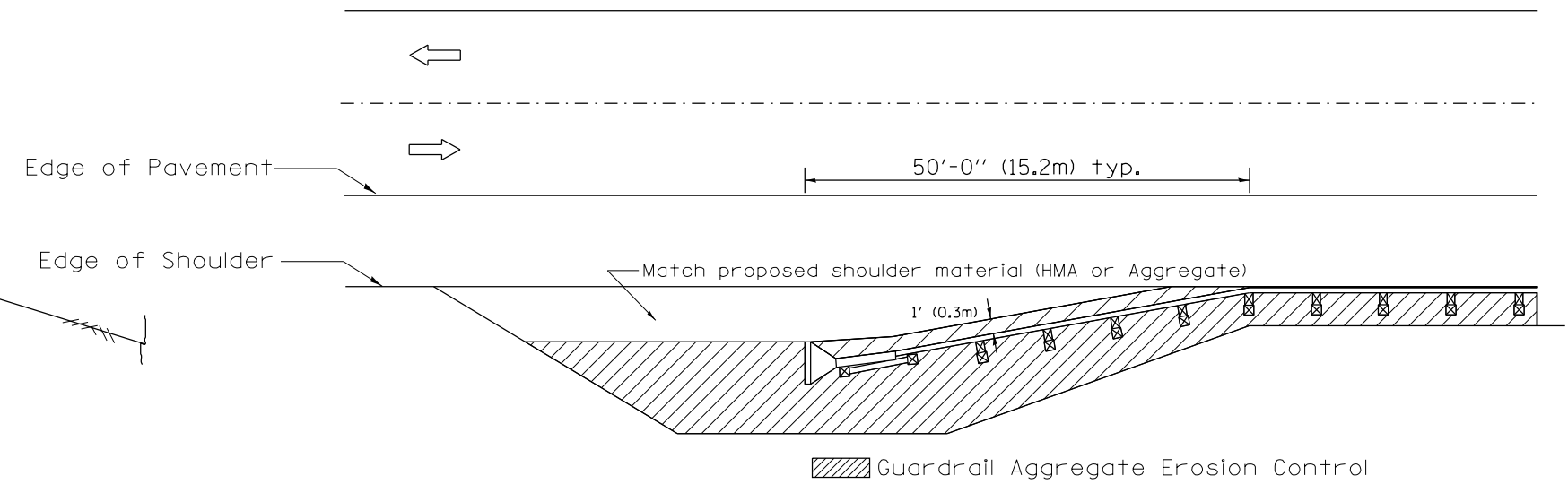
TYPICAL SECTION WITH EROSION CONTROL CURB



TYPICAL SECTION WITHOUT EROSION CONTROL CURB

GENERAL NOTES: GUARDRAIL AGGREGATE EROSION CONTROL

1. This work shall consist of grading as needed, furnishing and installing geotextile fabric and staples, and furnishing, placing and shaping crushed aggregate around and behind Steel Plate Beam Guardrail posts in accordance with Plan Details.
2. Before placing the aggregate and the Geotextile Fabric, weeds and grass shall be removed from the area to be covered.
3. After the area has been prepared, and in a dry condition, the Geotextile fabric shall be placed with a 12(300) minimum overlap. A knife cut for guardrail post installation is necessary.
4. The aggregate shall be deposited, compacted and shaped by either mechanical or hand methods, in a manner reasonably true to line and grade.
5. The Contractor shall have the option of placing the guardrail before or after the Geotextile Fabric and Aggregate are in place. If the guardrail is placed after the Geotextile Fabric and Aggregate, then any voids must be filled and the aggregate returned to line and grade.
6. Materials shall meet the following requirements:
 - A. The crushed aggregate shall be CA1 gradation in accordance with Article 1004.01(c) of the Standard Specifications.
 - B. The Geotextile Fabric shall be nonwoven fabric in accordance with Article 1080.02 of the Standard Specifications.



All dimensions are in inches (millimeters) unless otherwise noted.

01-01-97	RENUM. C-22.01, NEW REVISION BOX	T.P.	3-7-11	Added Detail showing plan view	R.D.
03-01-97	CORRECT STD. NUMBERS IN NOTES PG. 2	J.A.	8-10-12	Revised curb "B" and aggregate	R.D.
11-03-00	CORRECTION TO NOTES	M.A.			
10-16-06	REVISED TO 2007 SPEC.	M.A.			

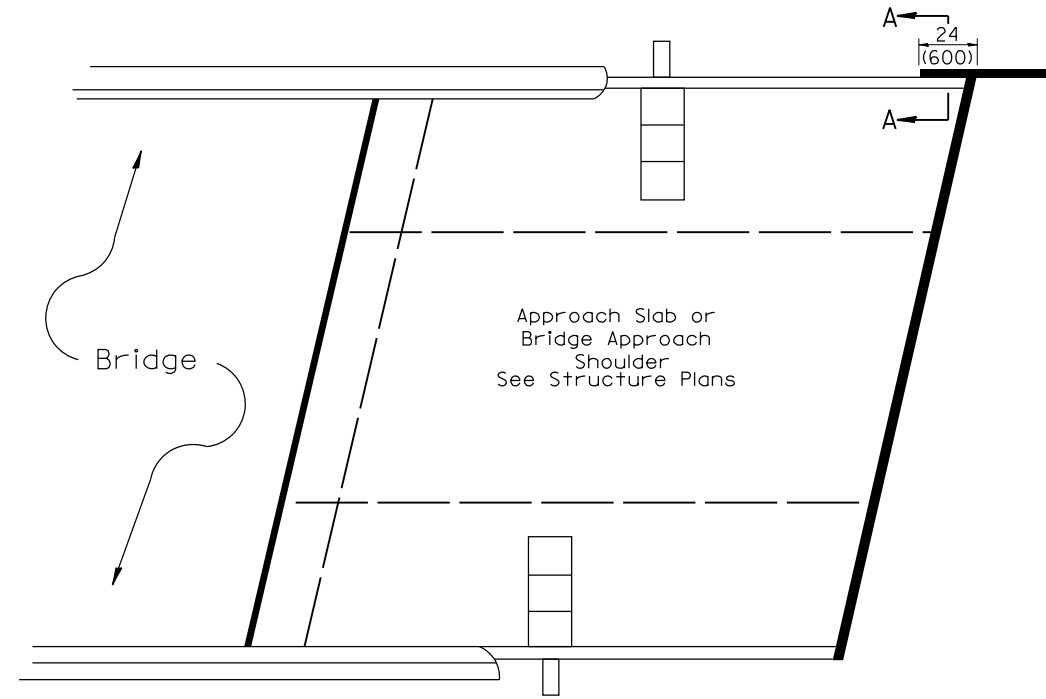
**STATE OF ILLINOIS
DEPARTMENT OF TRANSPORTATION**

GUARDRAIL EROSION CONTROL TREATMENTS

NOT TO SCALE

SHT. 1 OF 2
CADD STD. 630101-D4

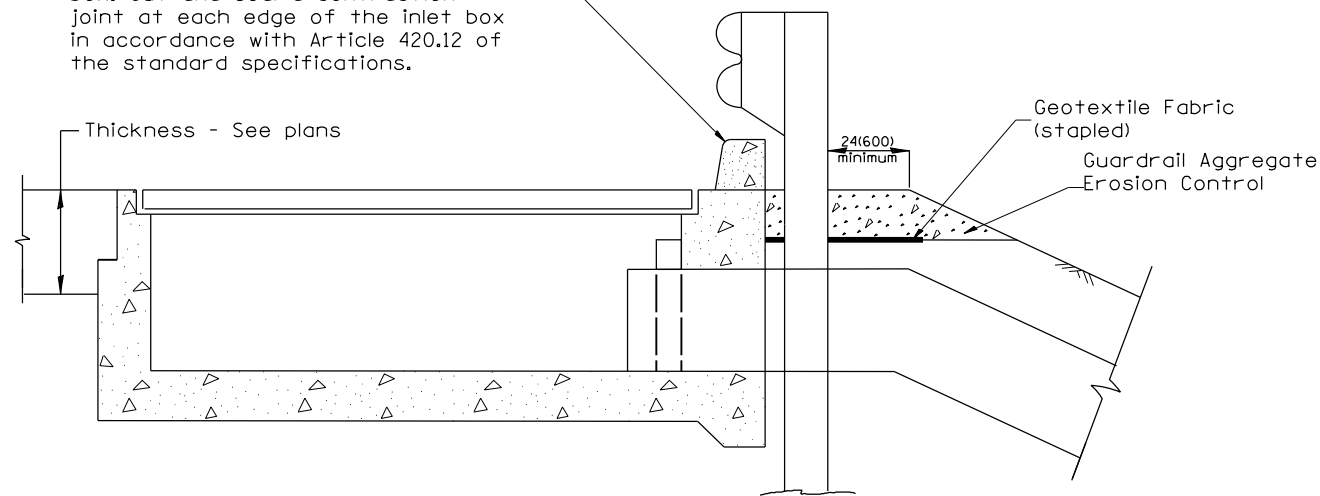
F.A. RTE.	SECTION	COUNTY	TOTAL SHEETS	SHEET NO.
			487	402
CONTRACT NO.				
FED. ROAD DIST. NO.		ILLINOIS FED. AID PROJECT		



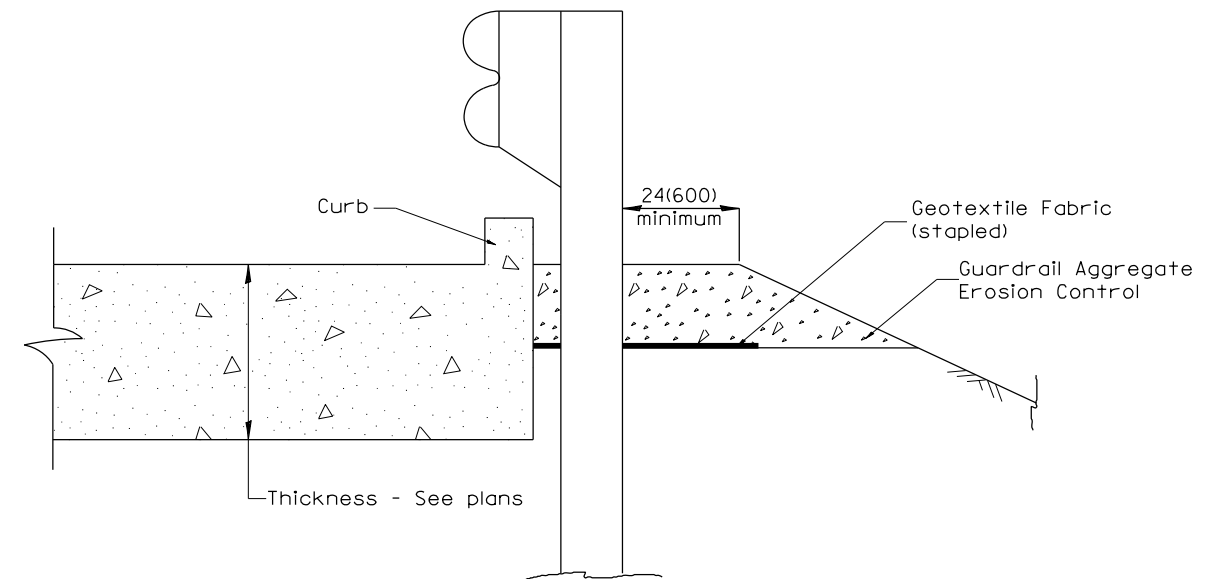
PLAN VIEW

APPROACH SLAB OR BRIDGE APPROACH SHOULDER
(STANDARD 609001 or 609006)

Type B or M curb.
Install an 8' long #4 epoxy coated reinforcement bar across the inlet box. Cut and seal a contraction joint at each edge of the inlet box in accordance with Article 420.12 of the standard specifications.



TYPICAL SECTION AT INLETS
TYPE E & F (STANDARD 610001)



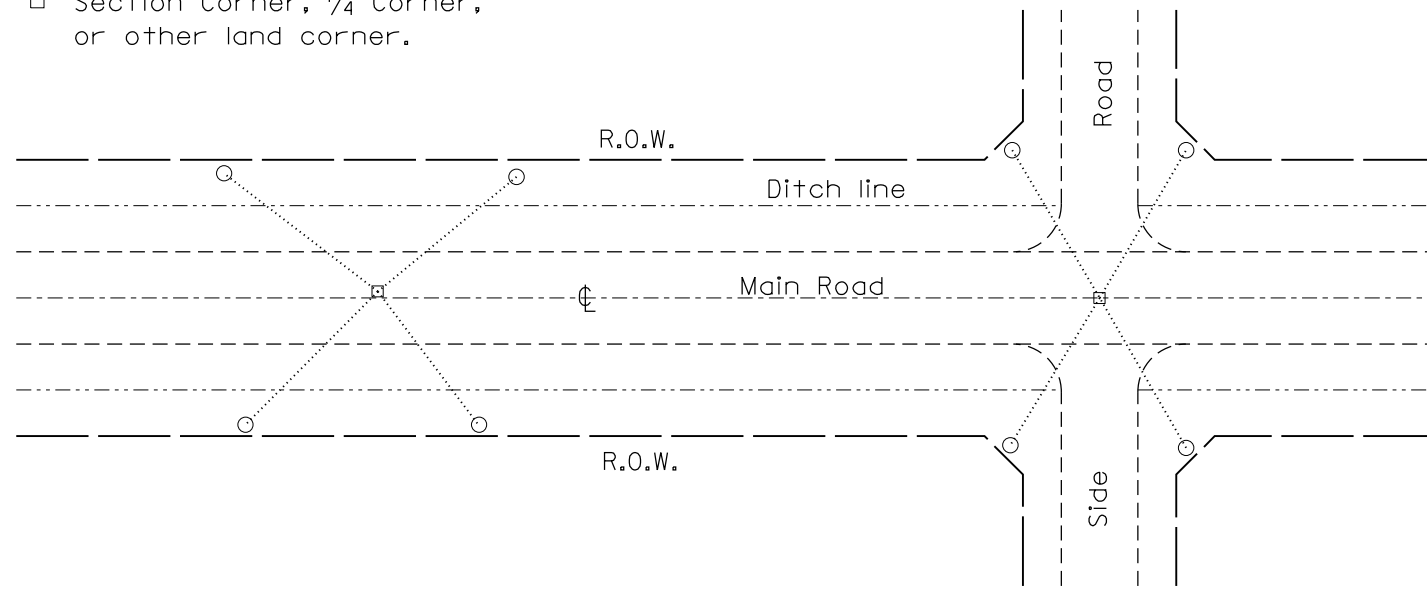
SECTION A-A
TYPICAL SECTION WITH BRIDGE APPROACH CURB

All dimensions are in inches (millimeters) unless otherwise noted.

FILE NAME =	USER NAME = baswanson	DESIGNED -	REVISED -	STATE OF ILLINOIS DEPARTMENT OF TRANSPORTATION	GUARDRAIL EROSION CONTROL TREATMENTS			F.A. RTE.	SECTION	COUNTY	TOTAL SHEETS	SHEET NO.
S:\237\2013\23713009.00\A11enRdPh11\CADD\CADD Sheets\0468683-sht-Standard-Dist4.dgn	CADD Sheets\0468683-sht-Standard-Dist4.dgn	DRAWN -	REVISED -								487	403
Default	PLOT SCALE = 100.0000' / 1in.	CHECKED -	REVISED -					SHT. 2 OF 2			CONTRACT NO.	
	PLOT DATE = 1/24/2014	DATE -	REVISED -					SCALE	SHEET	OF	SHEETS	STA.

PERMANENT SURVEY TIES

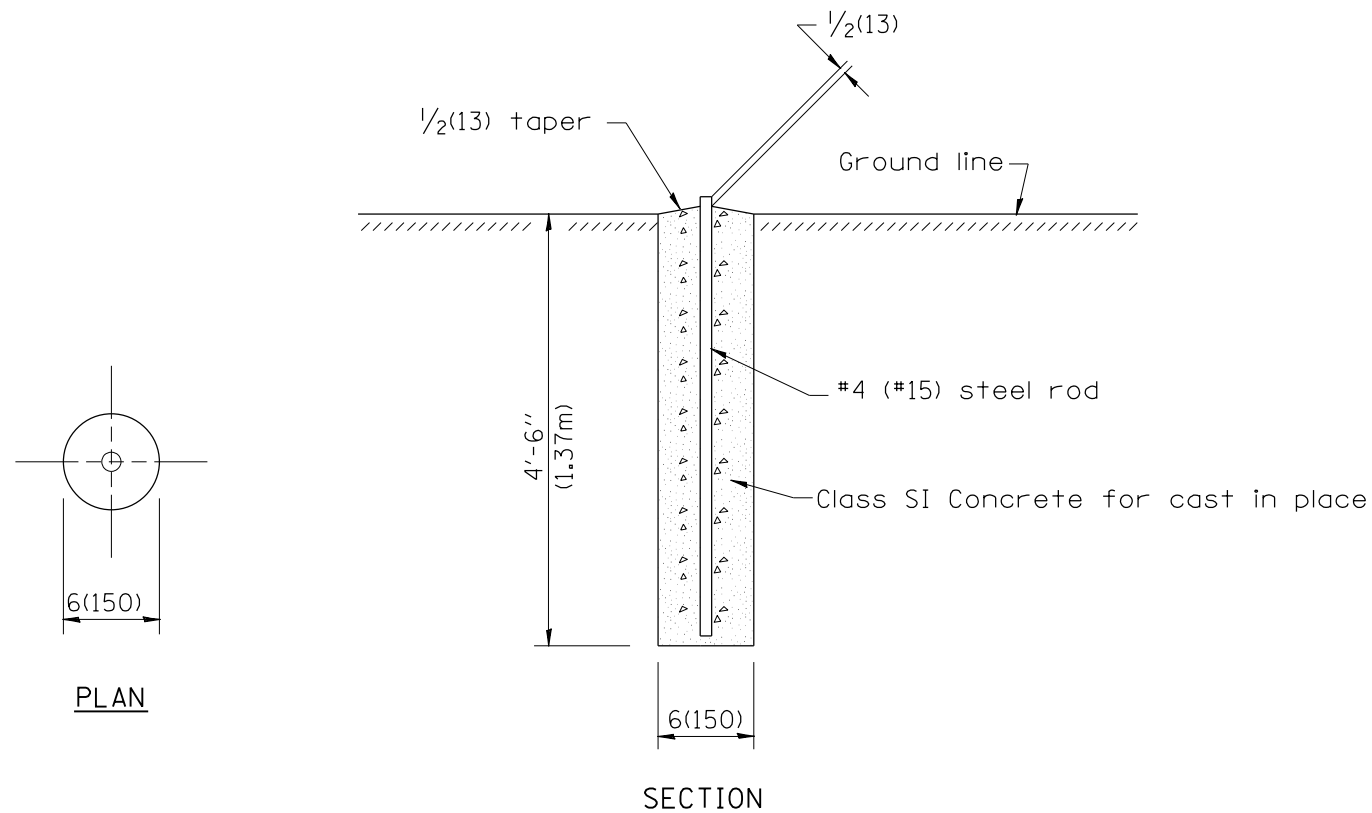
- Permanent Survey Tie
- Section Corner, 1/4 Corner, or other land corner.



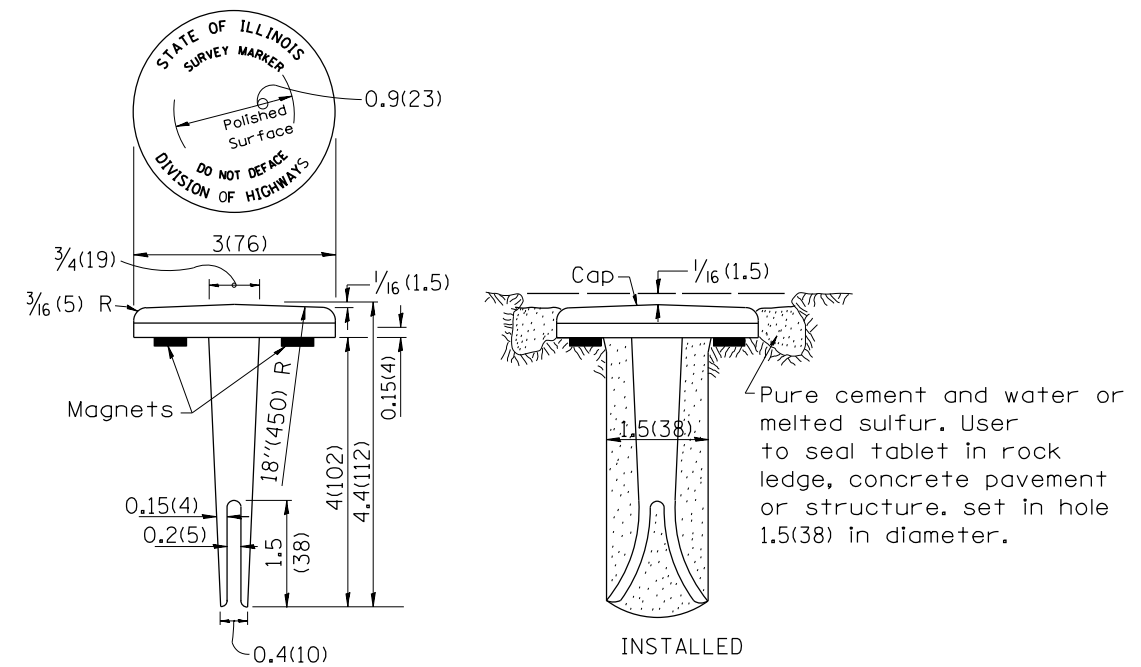
TYPICAL APPLICATION

GENERAL NOTES

1. The marker shall be cast in place of Class SI Concrete.
2. Tie marker shall be installed after the final seeding has been completed unless otherwise specified by the Engineer.
3. The tie distances to the section corner shall be measured and recorded by the surveyor setting the PSM. All ties shall be turned over to the IDOT Chief of Surveys or Chief of Plats for recordation.
4. All documentation shall be performed by a PLS



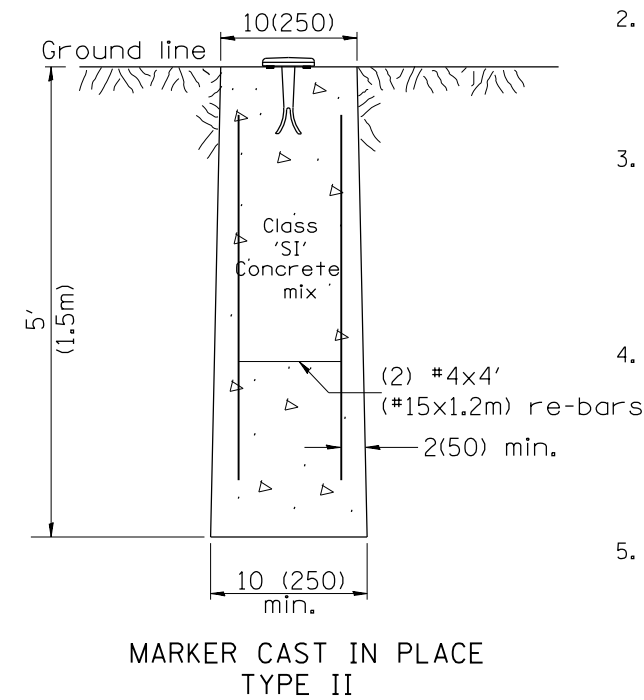
PERMANENT SURVEY MARKERS



TYPE I

GENERAL NOTES

1. All type II markers shall be cast in place, and precast markers will not be allowed.
2. Two permanent magnets, each having a diameter of 3/4 (19) and a thickness of 1/4 (6), or equivalent, shall be attached to the underside of the tablet with an approved epoxy bonding agent.
3. The location of the markers shall be in accordance with the plans in general, the markers will be placed at the P.T.'s, P.C.'s, and P.I.'s located within the R.O.W. of horizontal curves and spaces along the tangents in a way that a minimum of two markers are always inter-visible, and not to exceed 1000' (300m).
4. The markers shall be placed under the direction of the Engineer and shall be installed in a workmanlike manner in order that there will be no further settlement or horizontal shifting. The monuments shall be placed in a way that the survey point will fall within the portion of the plaque provided for that purpose.
5. The project designation, the centerline station, the survey point, and the elevation shall be permanently marked by the use of metal dies after marker has been installed.



MARKER CAST IN PLACE TYPE II

All dimensions are in inches (millimeters) unless otherwise noted.

01-01-97	RENUM. D-3.01, NEW REVISION BOX, REVISED	T.P.	10-16-06	REVISED TO 2007 SPEC.	M.A.
	TITLE BOX, ADD DESIGNER NOTE		01-04-11	REVISED FOR CORRECTIONS	R.D.
07-07-98	ADD DESIGNER NOTE	J.A.	08-21-13	CHANGED MIN. DIAMETER	R.D.
05-24-06	REMOVED GEN. NOTE UNDER TIES	M.A.			

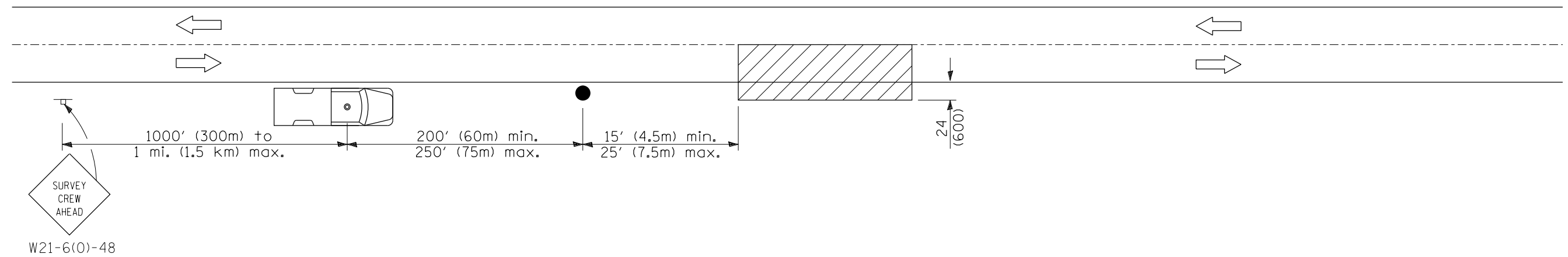
**STATE OF ILLINOIS
DEPARTMENT OF TRANSPORTATION**

**PERMANENT SURVEY TIE &
PERMANENT SURVEY MARKERS TY.I - TY.II**

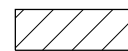
NOT TO SCALE

CADD STD. 667101-D4

F.A. RTE.	SECTION	COUNTY	TOTAL SHEETS	SHEET NO.
			487	404
CONTRACT NO.				
FED. ROAD DIST. NO. ILLINOIS FED. AID PROJECT				



SYMBOLS



Work area



Sign on portable or permanent support



Truck with flashing amber light and dual emergency flashers

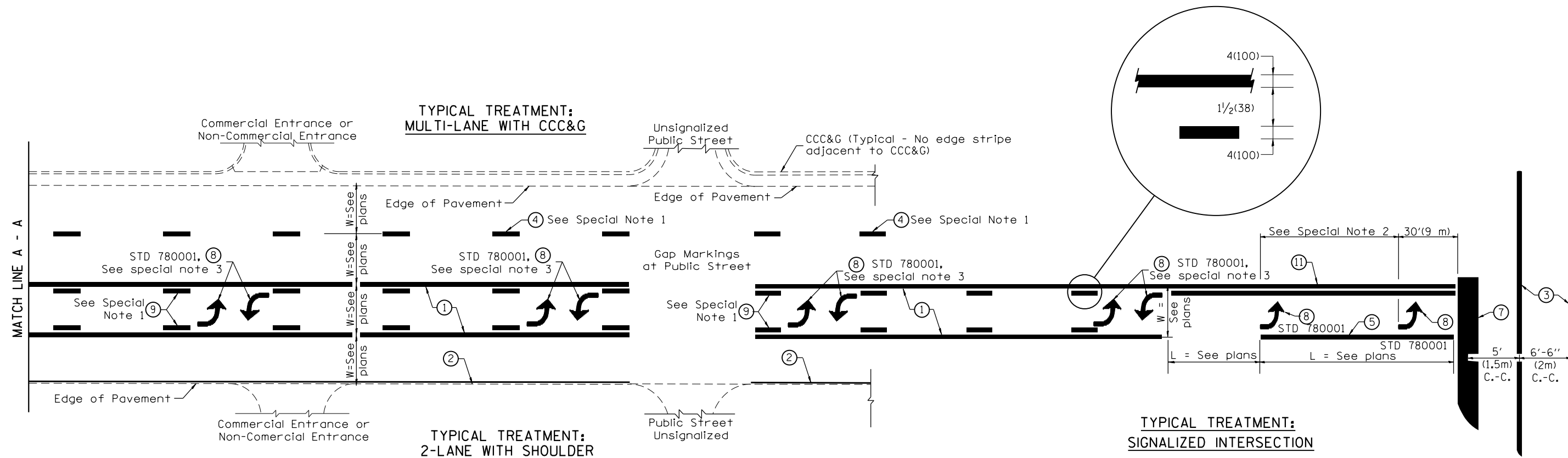


Flagger with traffic control sign

TYPICAL APPLICATIONS
Utility operations

All dimensions are in inches (millimeters) unless otherwise noted.

01-01-97	RENUM. E-3.04, METRICS, NEW REVISION BOX, REVISED	T.P.				STATE OF ILLINOIS DEPARTMENT OF TRANSPORTATION	NIGHTTIME LIGHTING INSPECTION	F.A. RTE.	SECTION	COUNTY	TOTAL SHEETS	SHEET NO.	
	TITLE BOX											487	405
10-16-06	REVISED TO 2007 SPEC.	M.A.							CONTRACT NO.				
							NOT TO SCALE	CADD STD. 701301-D4		FED. ROAD DIST. NO. ILLINOIS FED. AID PROJECT			



FLUSH PAVED MEDIAN: TWO-WAY LEFT TURN LANE WITH ONE-WAY LEFT TURN LANE AT SIGNALIZED INTERSECTION

TYPICAL PAVEMENT MARKING LEGEND

(Note: This is a District Standard Legend. Some elements may not apply to specific project.)

- ① 4(100) Solid (Yellow)
- ② 4(100) Solid (White)
- ③ 2-6(150) Crosswalk @ 6'-6" (2m)min C.-C. (White)
2-8(200) Crosswalk @ 6'-6" (2m)min C.-C. (White) (When traffic signals are present.)
- ④ 6(150) Skip-Dash (White) (See Special Note 1)
- ⑤ 8(200) Solid (White)
- ⑥ 12(300) Diagonal (White) (Item ⑥ is shown on Std. 780001)
- ⑦ 24(600) Stop Bar (White)
- ⑧ Letters & Arrows (See Std. 780001 and Special Notes 2 & 3)
- ⑨ 4(100) Skip-Dash (Yellow) (See Special Note 1)
- ⑩ 12(300) Diagonal (Yellow) (See Table A) ⑩
- ⑪ 4(100) Double Solid (Yellow) ⑪

SPECIAL NOTES

1. Skip-Dash markings will be centered between both ends of city blocks and shall be placed in alignment transversely across the pavement.
2. The following shall apply to arrows located in one-way left turn lanes:
 - A. A minimum of two (2) arrows is required.
 - B. The maximum spacing between arrows is 80' (24 m).
 - C. Arrows shall be evenly spaced if three (3) or more are required.
3. The following shall apply to arrow pairs located in two-way left turn lanes:
 - A. A minimum of two (2) arrow pairs is required.
 - B. The maximum spacing between arrow pairs is 200' (61 m).
 - C. Arrow pairs shall be evenly spaced if three (3) or more are required.
 - D. The spacing between Bi Directional Left Turn Arrows is 33' (10 m).

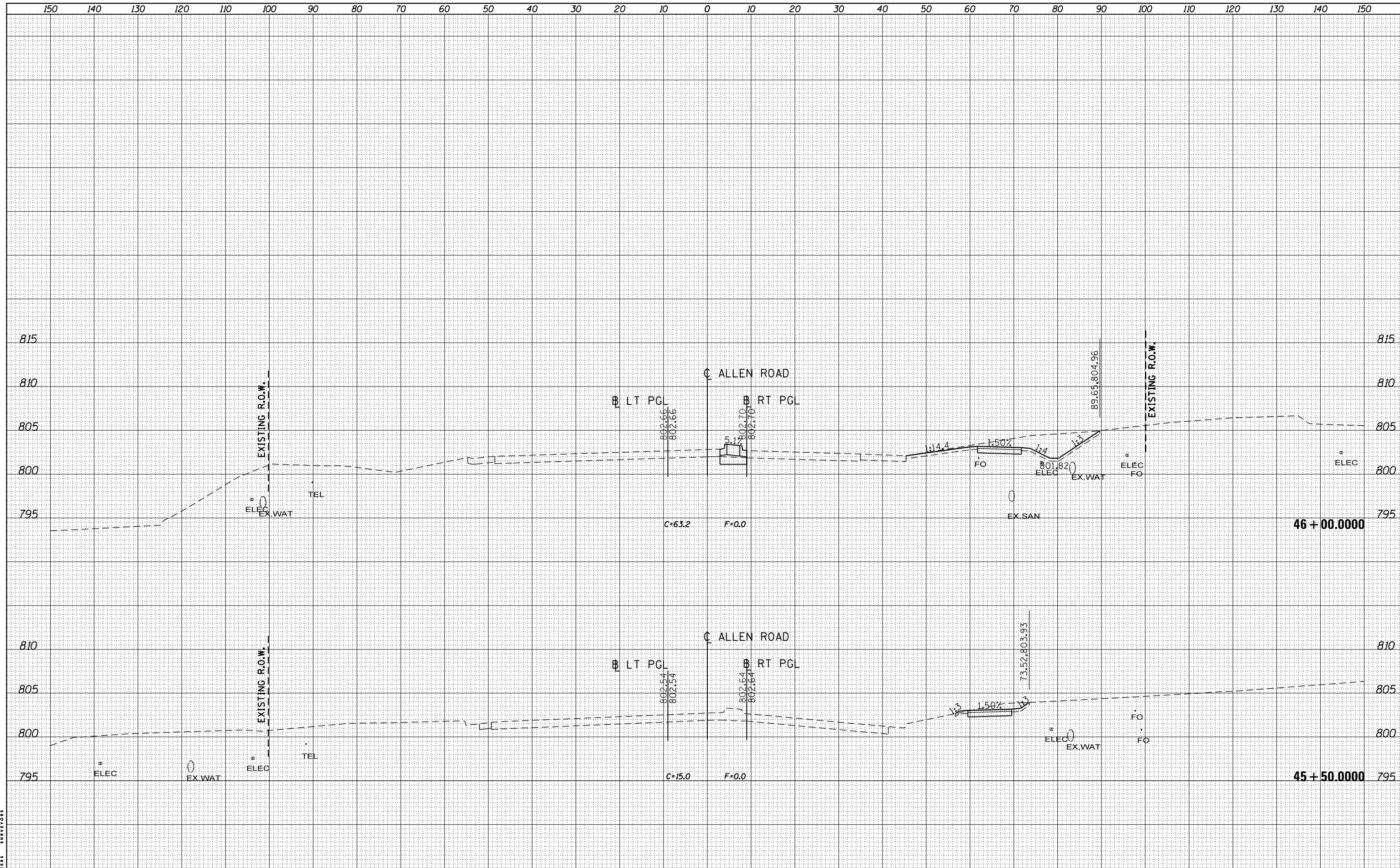
GENERAL NOTES

1. Refer to State Standard 780001 for additional Pavement Markings including letters & arrows.
2. See Plans for Pavement Markings adjacent to curbed islands and medians, and through lane reductions.

01-01-97	RENUM. F-8.03, NEW REVISION BOX	T.P.	10-16-06	REVISED TO 2007 SPEC.	STATE OF ILLINOIS DEPARTMENT OF TRANSPORTATION	TYPICAL PAVEMENT MARKINGS	NOT TO SCALE	F.A. RTE.	SECTION	COUNTY	TOTAL SHEETS	SHEET NO.
02-07-97	ADD BI DIRECTIONAL DIMENSION	J.A.						487	406			
10-97	CORRECT BI DIRECTIONAL DIMENSION	J.A.						CONTRACT NO.				
08-02	ADD CROSSWALK DMNS. WITH T.S.	M.A.						SHT. 1 OF 2 CADD STD. 780001-D4				
								FED. ROAD DIST. NO.		ILLINOIS FED. AID PROJECT		

DATE	
BY	
FINAL SURVEY NO.	
SURVEYED	
PLOTTED	
TEMPLATE	
AREAS CHECKED	

DATE	
BY	
ORIGINAL SURVEY NO.	
SURVEYED	
PLOTTED	
TEMPLATE	
AREAS CHECKED	



MAURER-STUTZ
ENGINEERS SURVEYORS

FILE NAME = S:\237\2013\23713009_00\AllenRdPh11\CADD\CADD
USER NAME = baswanson
Sheets\0468683-sht-xsc-Allen.dgn
PLOT SCALE = 20.0000' / in.
PLOT DATE = 1/28/2014

DESIGNED -
DRAWN -
CHECKED -
DATE -

REVISED -
REVISED -
REVISED -
REVISED -

**STATE OF ILLINOIS
DEPARTMENT OF TRANSPORTATION**

**ALLEN ROAD IMPROVEMENTS
ALLEN ROAD CROSS SECTIONS**

SCALE: SHEET OF SHEETS STA. 45+50.0000 TO STA. 46+00.0000

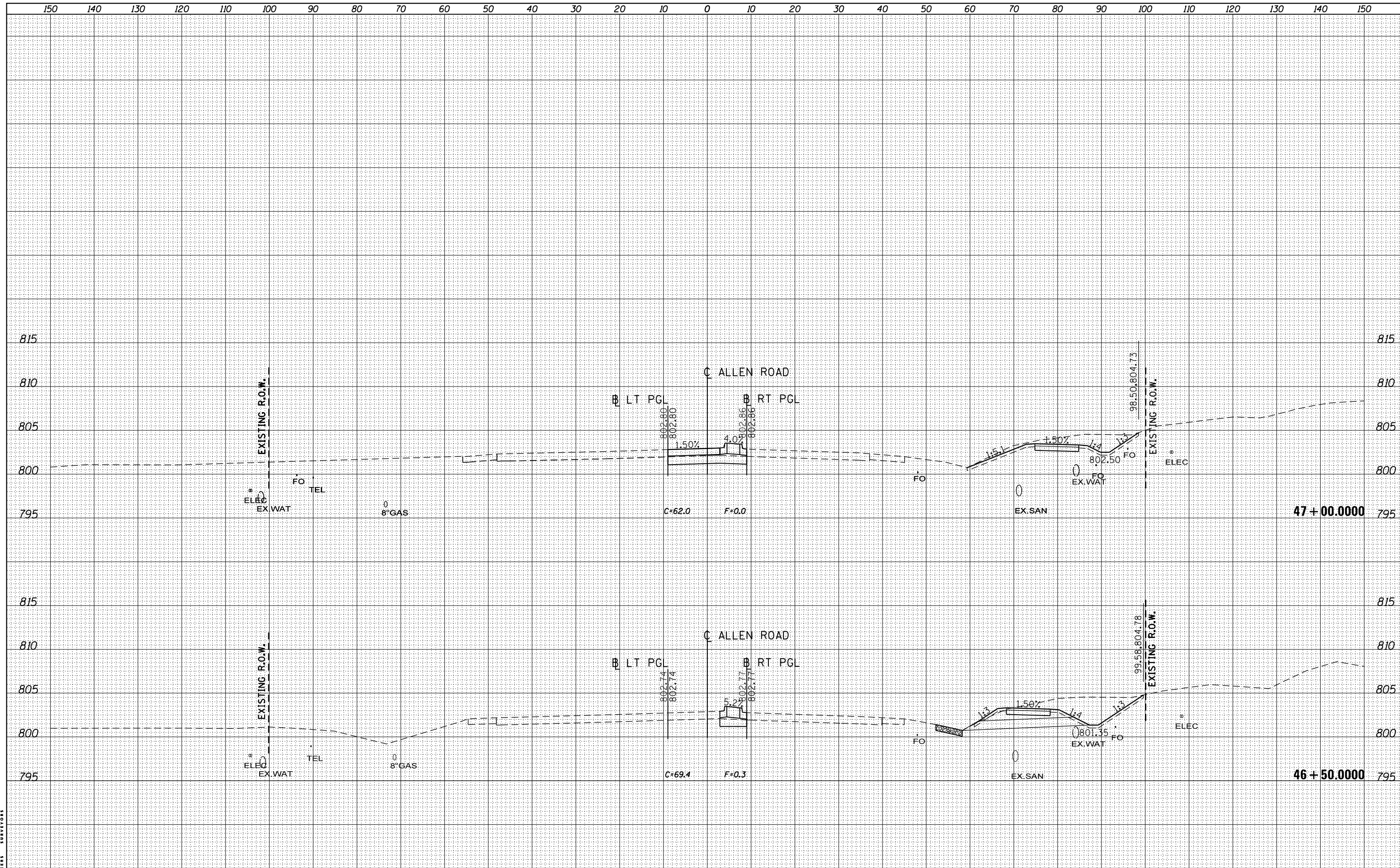
F.A.U. RTE.	SECTION	COUNTY	TOTAL SHEETS	SHEET NO.
6584	105; (72-7HB)BY	PEORIA	487	408
6585				

CONTRACT NO. 68683

ILLINOIS FED. AID PROJECT

DATE	
BY	
FINAL SURVEY	SURVEYED
NOTE BOOK NO.	PLOTTED
	TEMPLATE
	AREAS CHECKED
	AREAS CHECKED

DATE	
BY	
ORIGINAL SURVEY	SURVEYED
NOTE BOOK NO.	PLOTTED
	TEMPLATE
	AREAS CHECKED
	AREAS CHECKED



MAURER-STUTZ
ENGINEERS SURVEYORS

FILE NAME = S:\237\2013\23713009_00\AllenRdPh11\CADD\CADD
 USER NAME = baswanson
 SHEETS\0468683-sht-xsc-Allen.dgn
 PLOT SCALE = 20.0000' / in.
 PLOT DATE = 1/28/2014

DESIGNED -
 DRAWN -
 CHECKED -
 DATE -

REVISED -
 REVISED -
 REVISED -
 REVISED -

**STATE OF ILLINOIS
 DEPARTMENT OF TRANSPORTATION**

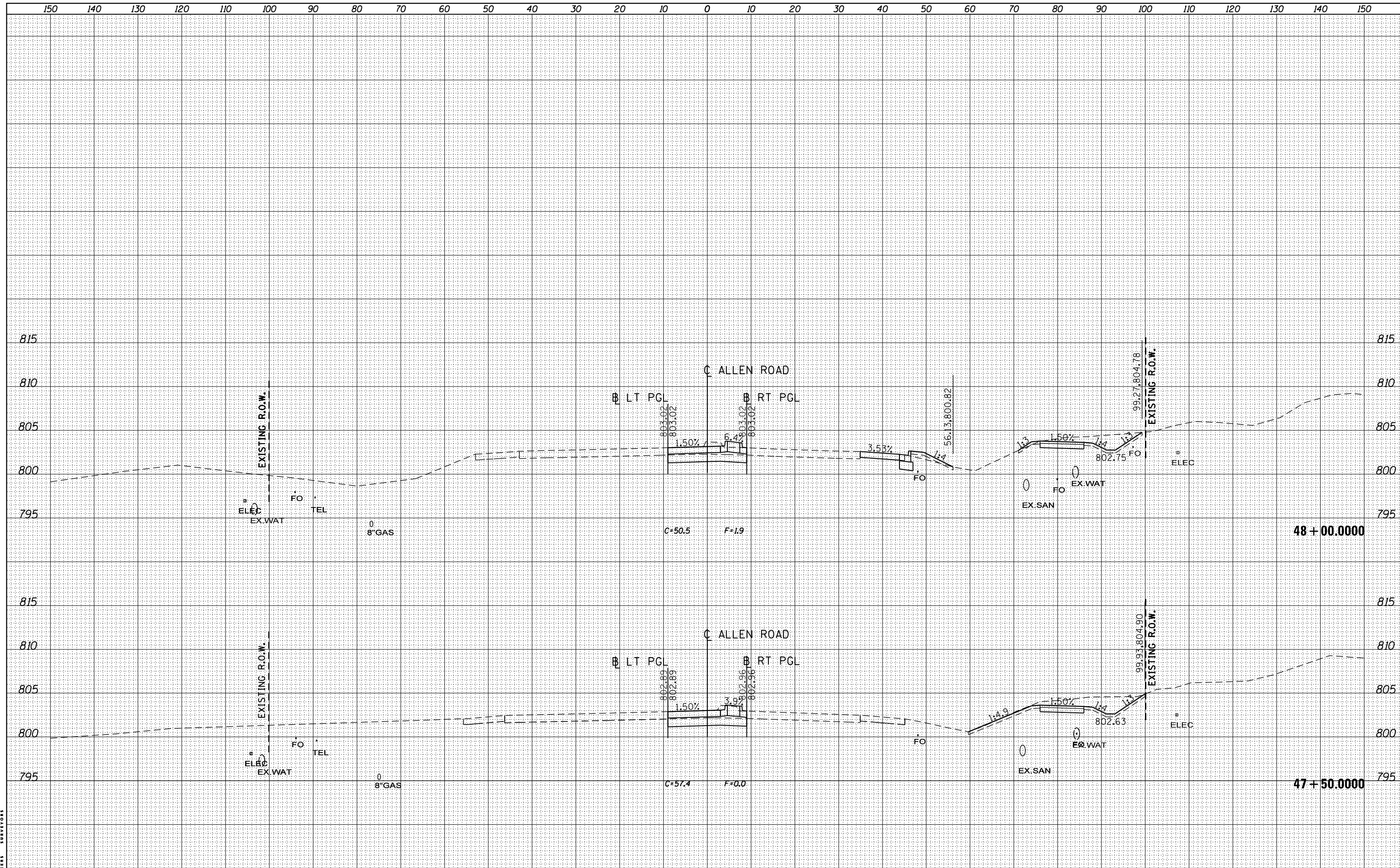
**ALLEN ROAD IMPROVEMENTS
 ALLEN ROAD CROSS SECTIONS**

SCALE: SHEET OF SHEETS STA. 46+50.0000 TO STA. 47+00.0000

F.A.U. RTE.	SECTION	COUNTY	TOTAL SHEETS	SHEET NO.
6584	105; (72-7HB)BY	PEORIA	487	409
6585				
CONTRACT NO. 68683				
ILLINOIS FED. AID PROJECT				

DATE	
BY	
FINAL SURVEY NO.	
SURVEYED	
PLOTTED	
TEMPLATE	
AREAS CHECKED	

DATE	
BY	
ORIGINAL SURVEY NO.	
SURVEYED	
PLOTTED	
TEMPLATE	
AREAS CHECKED	



MAURER-STUTZ
ENGINEERS SURVEYORS

FILE NAME = S:\237\2013\23713009_00(AllenRdPhI)\CADD\CADD
 USER NAME = baswanson
 SHEETS\0468683-sht-xsc-Allen.dgn
 PLOT SCALE = 20.0000' / in.
 PLOT DATE = 1/28/2014

DESIGNED -
 DRAWN -
 CHECKED -
 DATE -

REVISED -
 REVISED -
 REVISED -
 REVISED -

**STATE OF ILLINOIS
 DEPARTMENT OF TRANSPORTATION**

**ALLEN ROAD IMPROVEMENTS
 ALLEN ROAD CROSS SECTIONS**

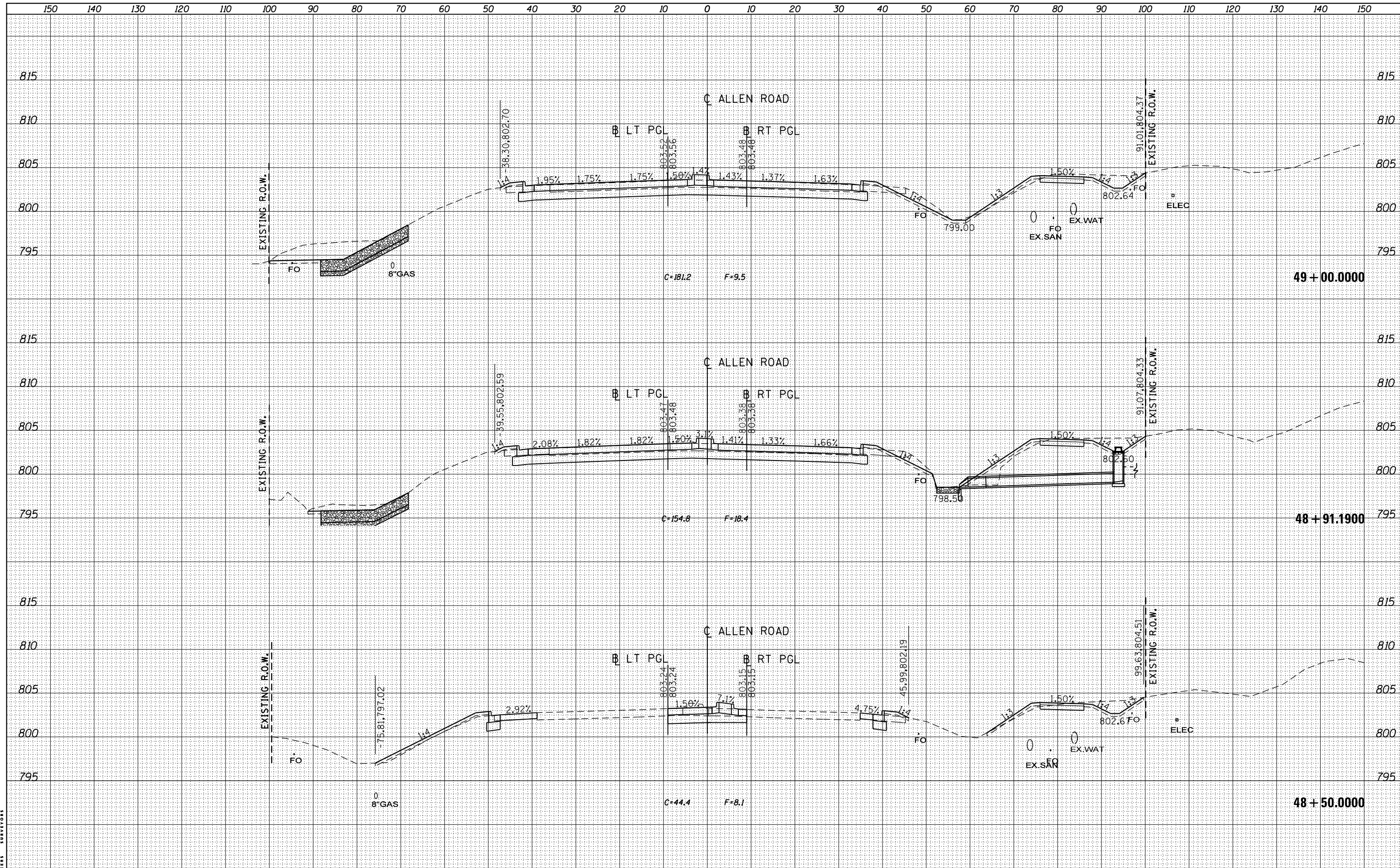
SCALE: SHEET OF SHEETS STA. 47+50.0000 TO STA. 48+00.0000

F.A.U. RTE.	SECTION	COUNTY	TOTAL SHEETS	SHEET NO.
6584	105; (72-7HB)BY	PEORIA	487	410
6585				CONTRACT NO. 68683

ILLINOIS FED. AID PROJECT

DATE	
BY	
ORIGINAL SURVEY NO.	
SURVEYED	
PLOTTED	
TEMPLATE	
AREAS CHECKED	
AREAS	

DATE	
BY	
ORIGINAL SURVEY NO.	
SURVEYED	
PLOTTED	
TEMPLATE	
AREAS CHECKED	
AREAS	



FILE NAME = S:\237\2013\23713009_00\AllenRd\11\CADD\CADD
 USER NAME = baswanson
 SHEETS\0468683-sht-xsc-Allen.dgn
 PLOT SCALE = 20.0000' / in.
 PLOT DATE = 1/28/2014

DESIGNED -	REVISD -
DRAWN -	REVISD -
CHECKED -	REVISD -
DATE -	REVISD -

**STATE OF ILLINOIS
DEPARTMENT OF TRANSPORTATION**

**ALLEN ROAD IMPROVEMENTS
ALLEN ROAD CROSS SECTIONS**

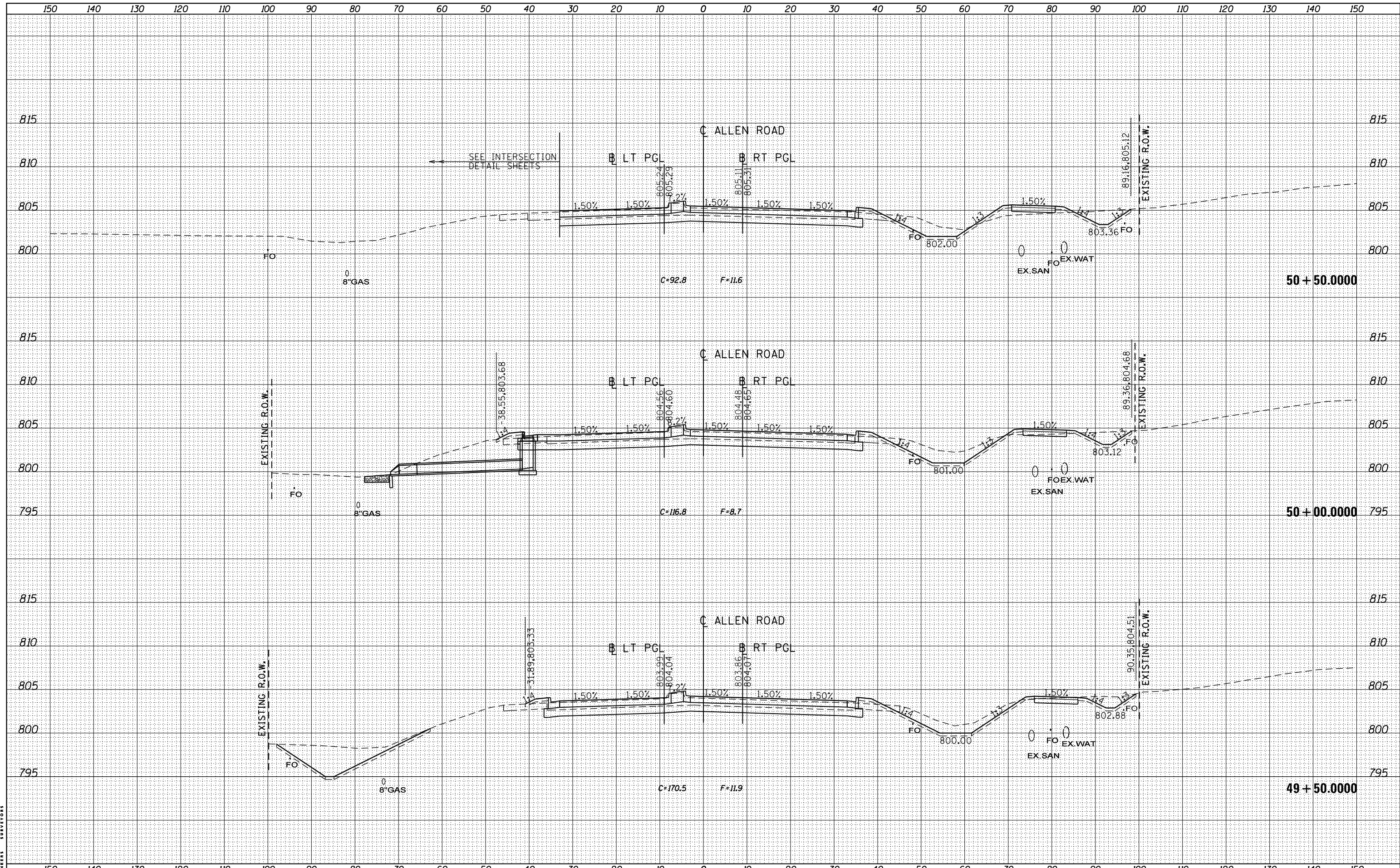
SCALE: SHEET OF SHEETS STA. 48+50.0000 TO STA. 49+00.0000

F.A.U. RTE.	SECTION	COUNTY	TOTAL SHEETS	SHEET NO.
6584	105; (72-7HB)BY	PEORIA	487	411
6585				
CONTRACT NO. 68683				
ILLINOIS FED. AID PROJECT				

DATE	
BY	
FINAL SURVEY	SURVEYED
NOTE BOOK	PLOTTED
NO.	TEMPLATE
	AREAS CHECKED
	AREAS CHECKED

DATE	
BY	
ORIGINAL SURVEY	SURVEYED
NOTE BOOK	PLOTTED
NO.	TEMPLATE
	AREAS CHECKED
	AREAS CHECKED

MAURER-STUTZ
ENGINEERS SURVEYORS



FILE NAME =	USER NAME = baswanson	DESIGNED -	REVISED -
S:\237\2013\23713009_00\AllenRdPh11\CADD\CADD	Sheets\0468683-sht-xsc-Allen.dgn	DRAWN -	REVISED -
Default	PLOT SCALE = 20.0000' / in.	CHECKED -	REVISED -
	PLOT DATE = 1/28/2014	DATE -	REVISED -

**STATE OF ILLINOIS
DEPARTMENT OF TRANSPORTATION**

**ALLEN ROAD IMPROVEMENTS
ALLEN ROAD CROSS SECTIONS**

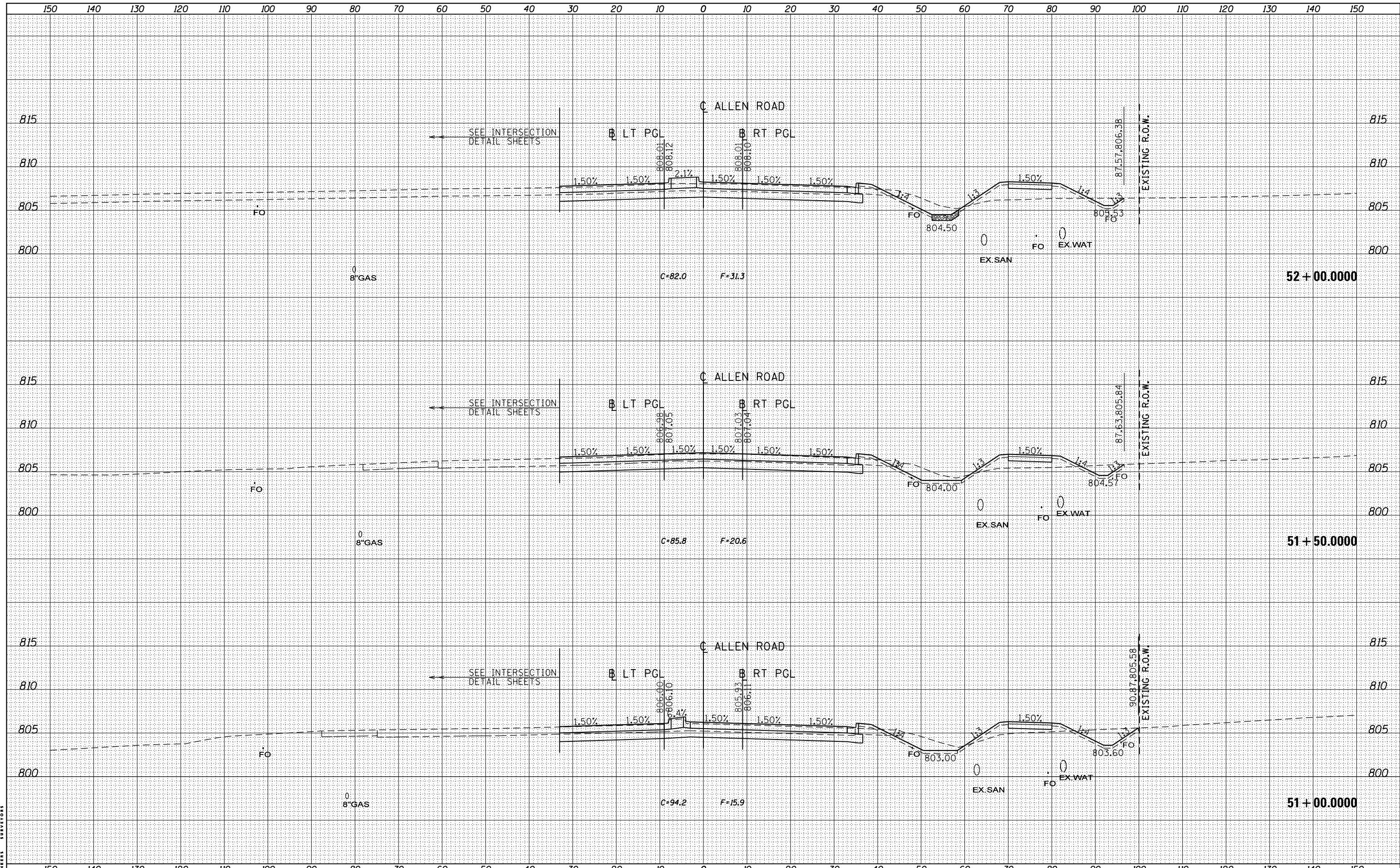
SCALE: SHEET OF SHEETS STA. 49+50.0000 TO STA. 50+50.0000

F.A.U. RTE.	SECTION	COUNTY	TOTAL SHEETS	SHEET NO.
6584	105; (72-7)HBY	PEORIA	487	412
6585		CONTRACT NO. 68683		

ILLINOIS FED. AID PROJECT

DATE	
BY	
ORIGINAL SURVEY	
NOTED SURVEY	
PLOTTED	
TEMPLATE	
AREAS	
CHECKED	
NO.	

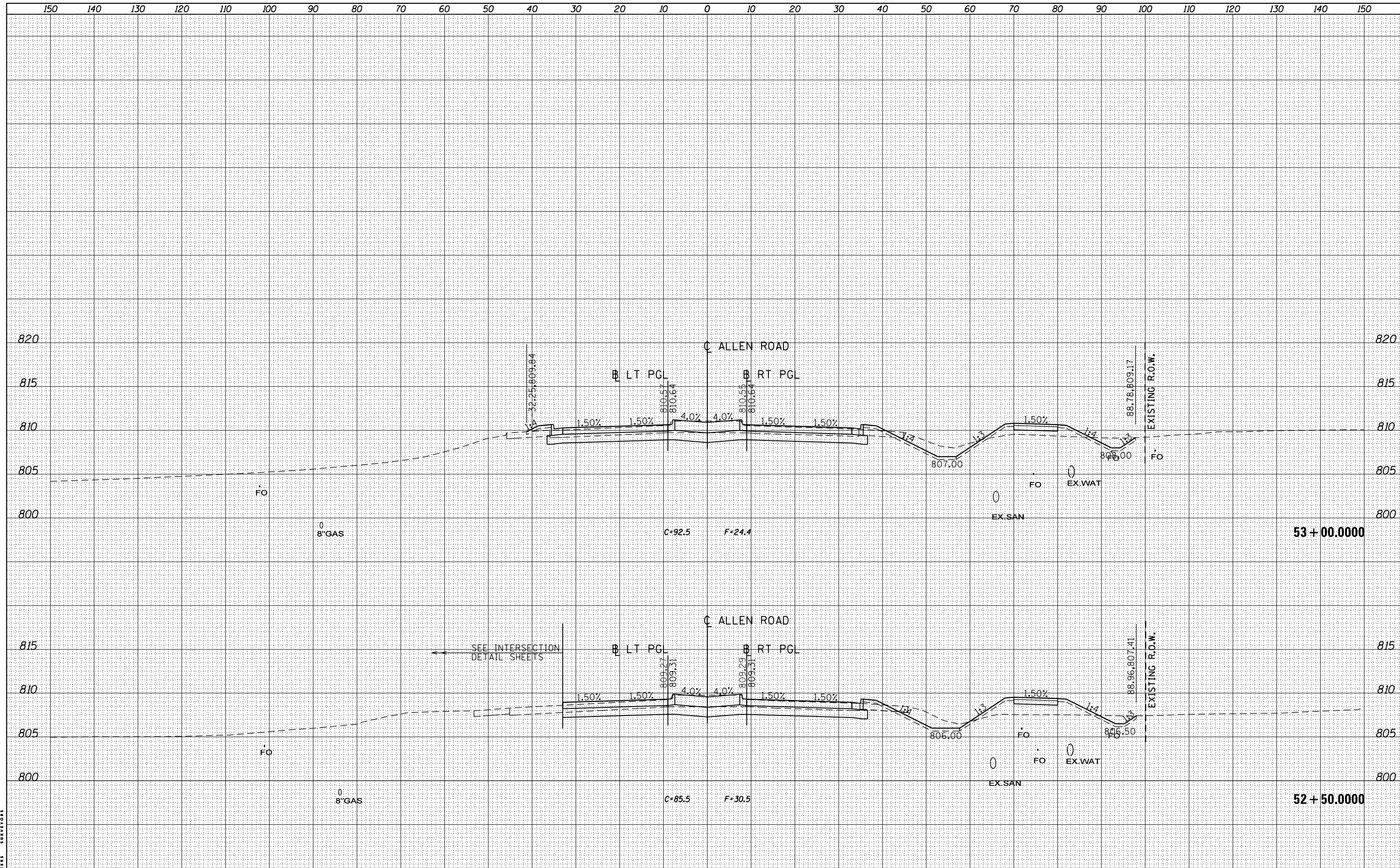
DATE	
BY	
ORIGINAL SURVEY	
NOTED SURVEY	
PLOTTED	
TEMPLATE	
AREAS	
CHECKED	
NO.	



FILE NAME =	USER NAME = baswanson	DESIGNED -	REVISED -	STATE OF ILLINOIS DEPARTMENT OF TRANSPORTATION	ALLEN ROAD IMPROVEMENTS ALLEN ROAD CROSS SECTIONS	F.A.U. RTE.	SECTION	COUNTY	TOTAL SHEETS	SHEET NO.
S:\237\2013\23713009_00\AllenRdPh11\CADD\CADD	Sheets\0468683-sht-xsc-Allen.dgn	DRAWN -	REVISED -			6584	105; (72-7)HBY	PEORIA	487	413
Default	PLOT SCALE = 20.0000' / in.	CHECKED -	REVISED -			6585				CONTRACT NO. 68683
	PLOT DATE = 1/28/2014	DATE -	REVISED -			SCALE: SHEET OF SHEETS STA. 51+00.0000 TO STA. 52+00.0000		ILLINOIS FED. AID PROJECT		

DATE	
BY	
SURVEYED	
PLOTTED	
TEMPLATE	
AREAS	
CHECKED	
NO.	

DATE	
BY	
SURVEYED	
PLOTTED	
TEMPLATE	
AREAS	
CHECKED	
NO.	



MAURER-STUTZ
ENGINEERS SURVEYORS

FILE NAME = S:\237\2013\23713009_00\AllenRdPhII\CADD\CADD
USER NAME = boswanson
Sheets\0468683-sht-xsc-Allen.dgn
PLOT SCALE = 20.0000' / in.
PLOT DATE = 1/28/2014

DESIGNED -	REVISOR -
DRAWN -	REVISOR -
CHECKED -	REVISOR -
DATE -	REVISOR -

DESIGNED -	REVISOR -
DRAWN -	REVISOR -
CHECKED -	REVISOR -
DATE -	REVISOR -

**STATE OF ILLINOIS
DEPARTMENT OF TRANSPORTATION**

**ALLEN ROAD IMPROVEMENTS
ALLEN ROAD CROSS SECTIONS**

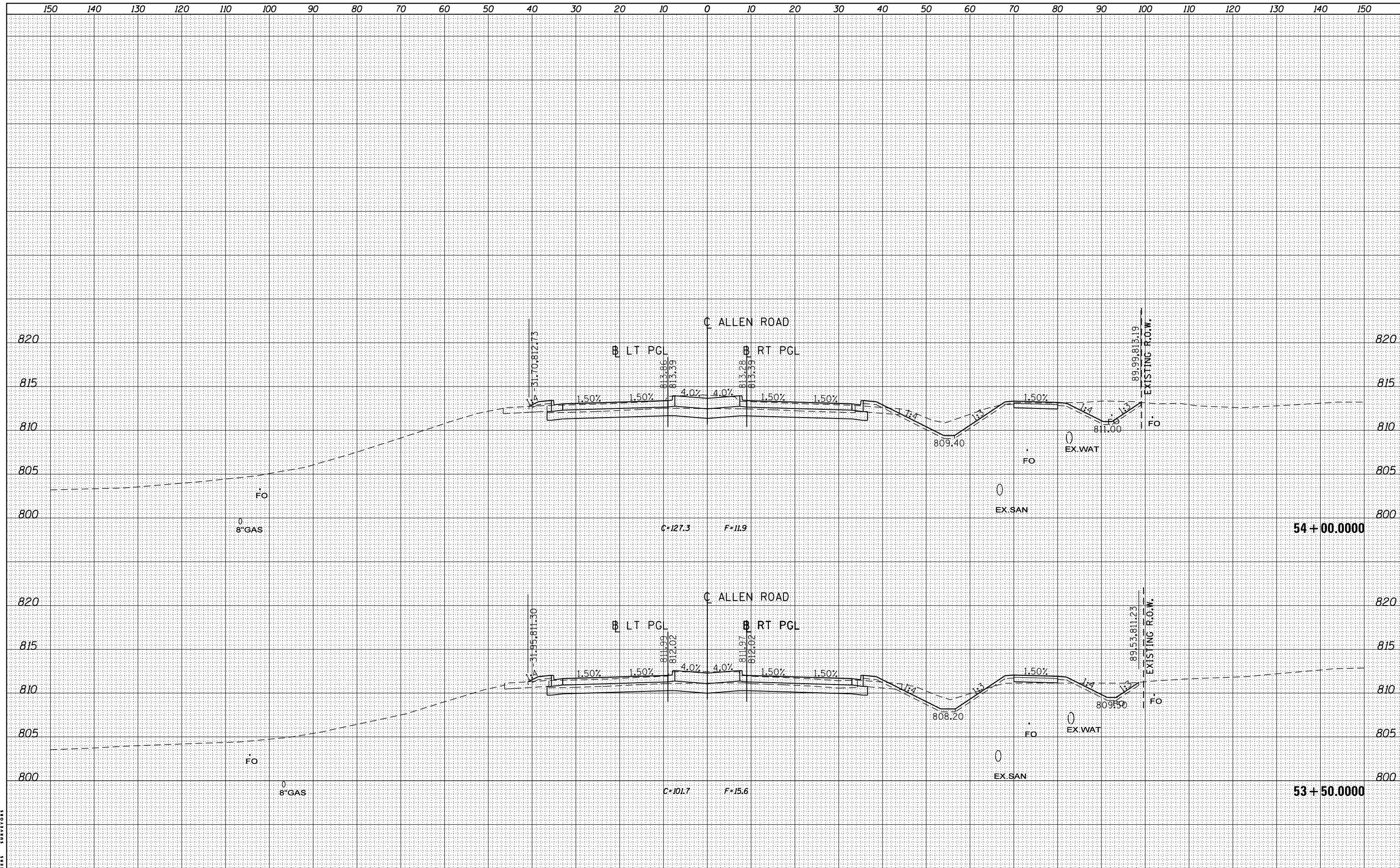
SCALE: SHEET OF SHEETS STA. 52+50.0000 TO STA. 53+00.0000

F.A.U. RTE.	SECTION	COUNTY	TOTAL SHEETS	SHEET NO.
6584	105: (72-7HB)BY	PEORIA	487	414
6585				CONTRACT NO. 68683

ILLINOIS FED. AID PROJECT

DATE	
BY	
SURVEYED	
PLOTTED	
TEMPLATE	
AREAS	
CHECKED	
NO.	

DATE	
BY	
SURVEYED	
PLOTTED	
TEMPLATE	
AREAS	
CHECKED	
NO.	



MAURER-STUTZ
ENGINEERS SURVEYORS

FILE NAME = S:\237\2013\23713009_00(AllenRdPhI)\CADD\CADD
 USER NAME = boswanson
 SHEETS\0468683-sht-xsc-Allen.dgn
 PLOT SCALE = 20.0000' / in.
 PLOT DATE = 1/28/2014

DESIGNED -
 DRAWN -
 CHECKED -
 DATE -

REVISED -
 REVISED -
 REVISED -
 REVISED -

STATE OF ILLINOIS
 DEPARTMENT OF TRANSPORTATION

ALLEN ROAD IMPROVEMENTS
 ALLEN ROAD CROSS SECTIONS

SCALE: SHEET OF SHEETS STA. 53+50.0000 TO STA. 54+00.0000

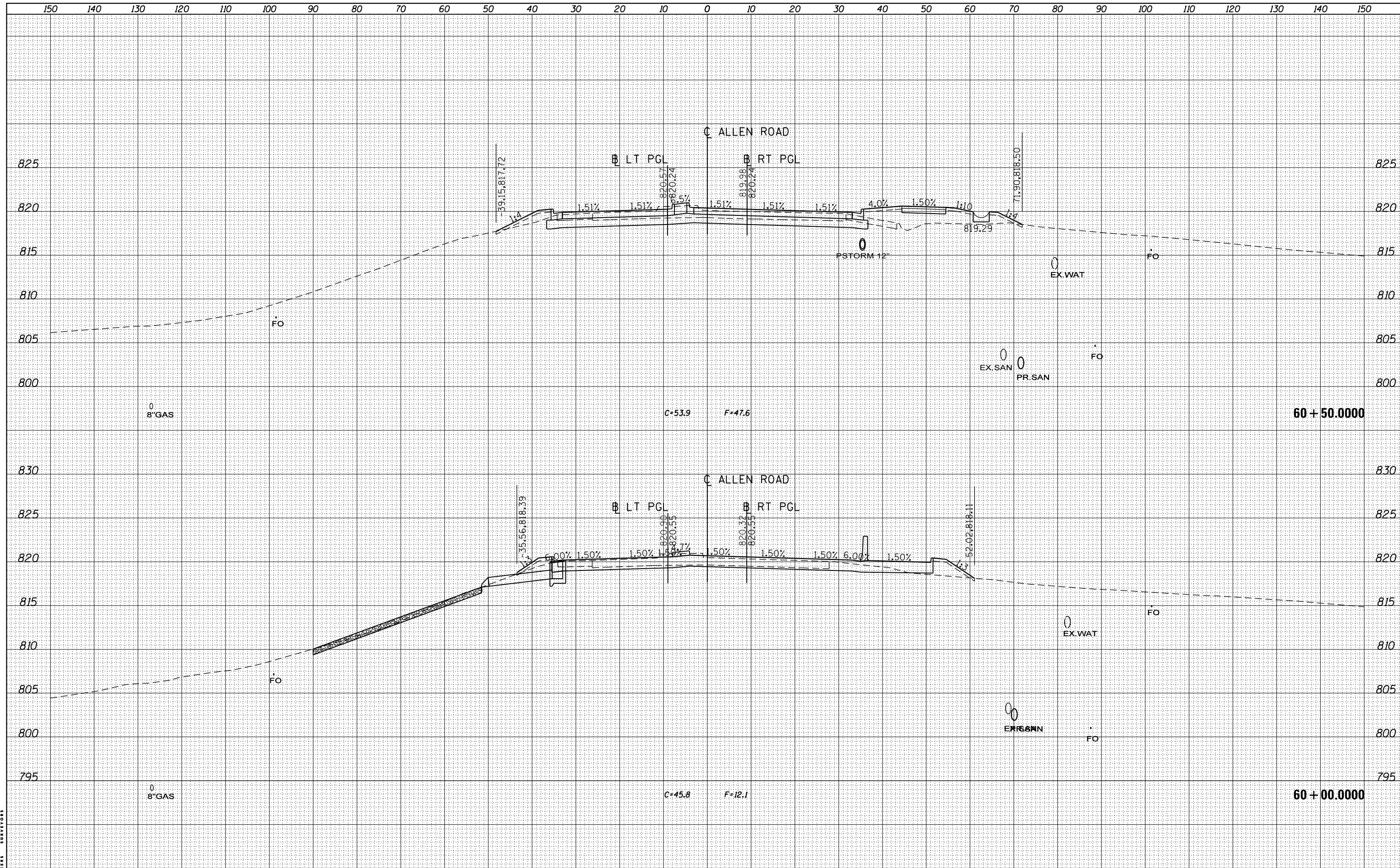
F.A.U. RTE.	SECTION	COUNTY	TOTAL SHEETS	SHEET NO.
6584	105; (72-7HB)BY	PEORIA	487	415
6585		CONTRACT NO.	68683	

ILLINOIS FED. AID PROJECT

DATE	
BY	
FINAL SURVEY	SURVEYED
NOTE BOOK	PLOTTED
NO.	TEMPLATE
	AREAS
	CHECKED

DATE	
BY	
ORIGINAL SURVEY	SURVEYED
NOTE BOOK	PLOTTED
NO.	TEMPLATE
	AREAS
	CHECKED

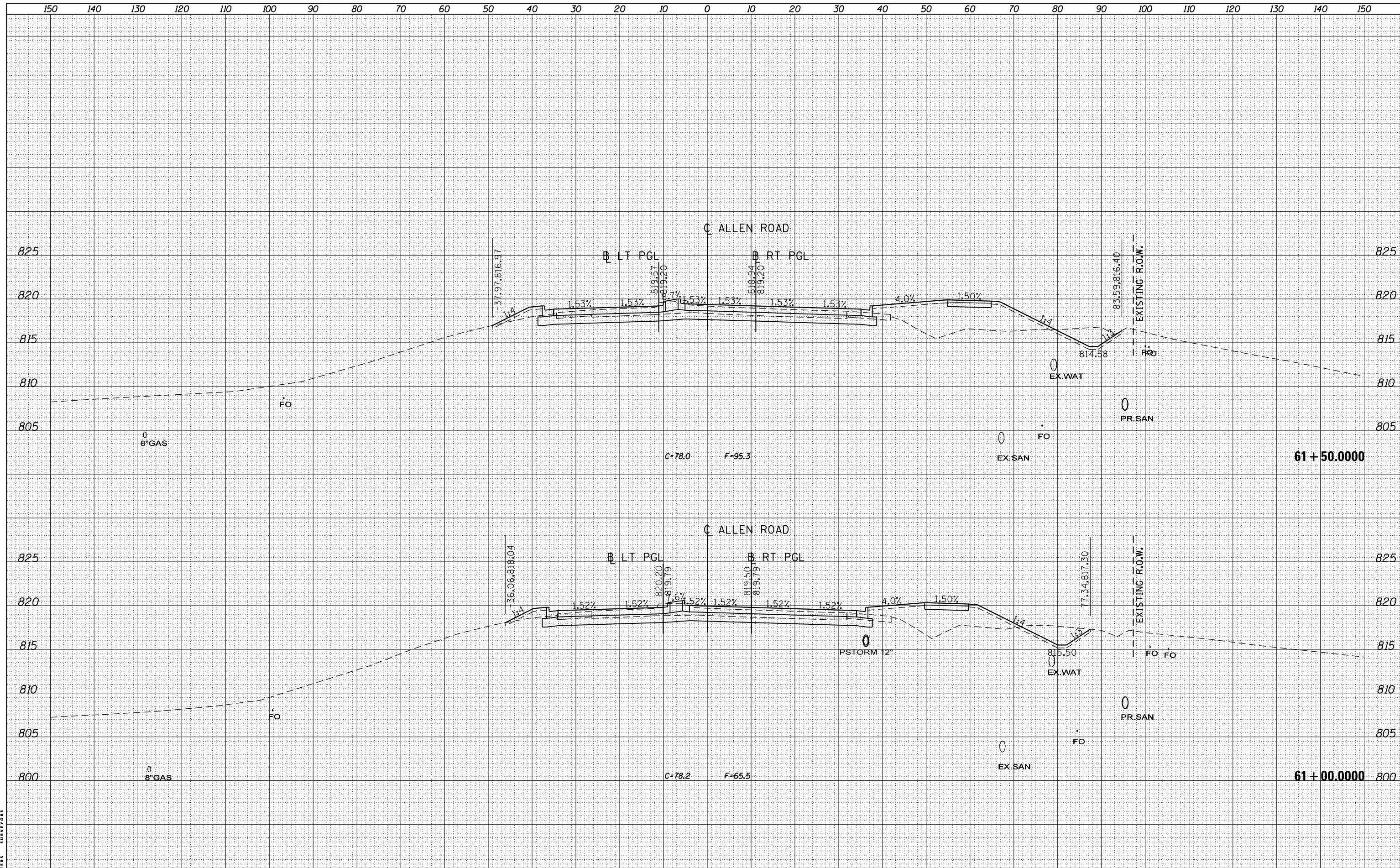
MAURER-STUTZ
ENGINEERS SURVEYORS



FILE NAME =	USER NAME = baswanson	DESIGNED -	REVISED -	STATE OF ILLINOIS DEPARTMENT OF TRANSPORTATION	ALLEN ROAD IMPROVEMENTS ALLEN ROAD CROSS SECTIONS	F.A.U. RTÉ.	SECTION	COUNTY	TOTAL SHEETS	SHEET NO.
S:\237\2013\23713009\00\AllenRdPhII\CADD\CADD	Sheets\0468683-sht-xsc-Allen.dgn	DRAWN -	REVISED -			6584	105; (72-7HB)BY	PEORIA	487	421
Default	PLOT SCALE = 20.0000' / in.	CHECKED -	REVISED -			6585				CONTRACT NO. 68683
	PLOT DATE = 1/28/2014	DATE -	REVISED -			SCALE: SHEET OF SHEETS STA. 60+00.0000 TO STA. 60+50.0000		ILLINOIS FED. AID PROJECT		

DATE	
BY	
FINISHED SURVEY	
PLOTTED	
TEMPLATE	
NOTE BOOK	
AREAS CHECKED	
NO.	

DATE	
BY	
ORIGINAL SURVEY	
PLOTTED	
TEMPLATE	
NOTE BOOK	
AREAS CHECKED	
NO.	

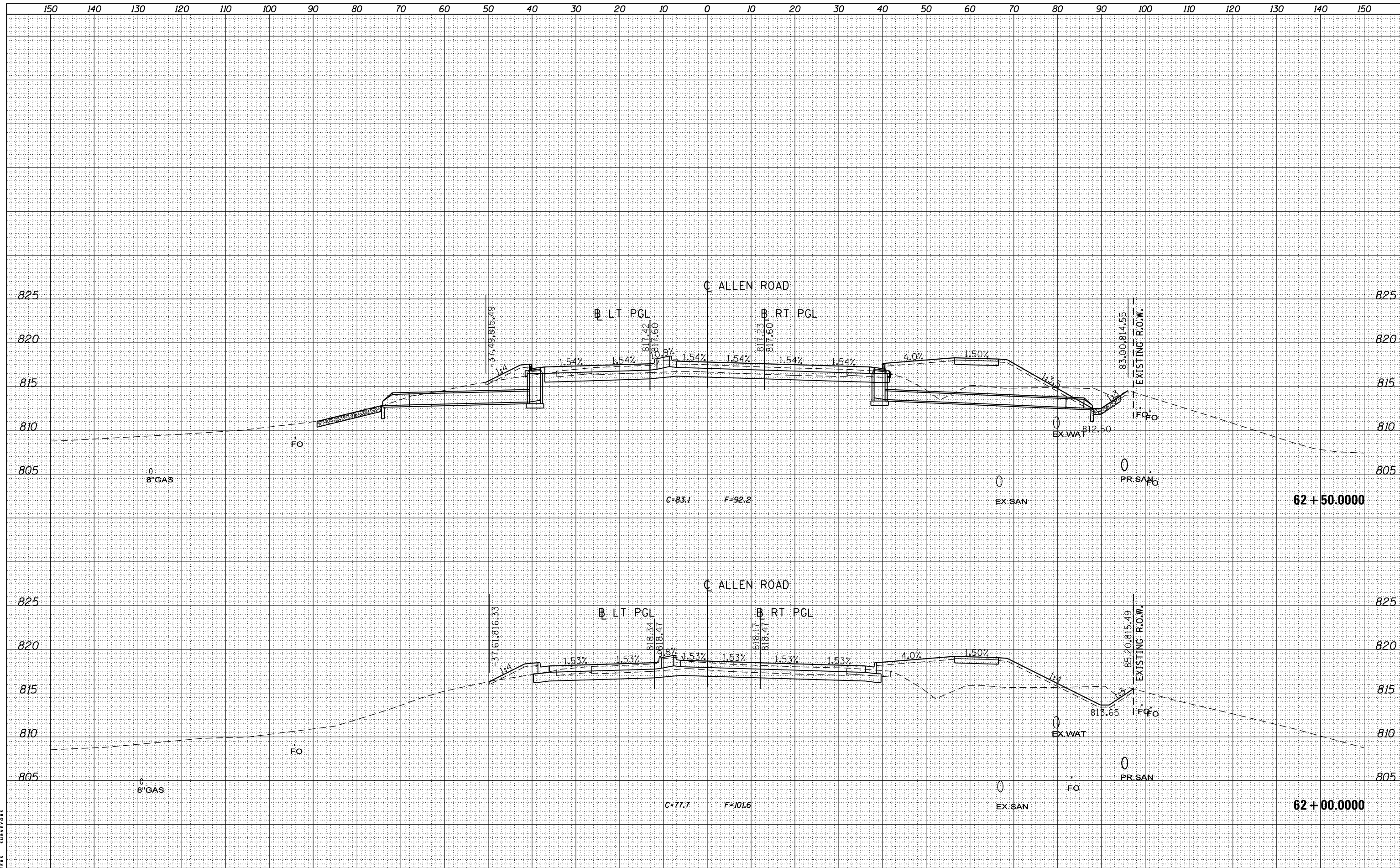


MAURER-STUTZ
ENGINEERS - SURVEYORS

FILE NAME =	USER NAME = baswanson	DESIGNED -	REVISIED -	STATE OF ILLINOIS DEPARTMENT OF TRANSPORTATION	ALLEN ROAD IMPROVEMENTS ALLEN ROAD CROSS SECTIONS			F.A.U. RTE.	SECTION	COUNTY	TOTAL SHEETS	SHEET NO.
S:\237\2013\23713009_00(AllenRdPhII)\CADD\CADD Sheets\0468683-sht-xsc-Allen.dgn		DRAWN -	REVISIED -		6584	105; (72-7HB)BY	PEORIA	487	422			
PLOT SCALE = 20.0000' / in.		CHECKED -	REVISIED -		6585					CONTRACT NO. 68683		
PLOT DATE = 1/28/2014		DATE -	REVISIED -		SCALE: SHEET OF SHEETS STA. 61+00.0000 TO STA. 61+50.0000			ILLINOIS FED. AID PROJECT				

DATE	
BY	
SURVEYED	
PLOTTED	
TEMPLATE	
AREAS	
CHECKED	
NO.	

DATE	
BY	
SURVEYED	
PLOTTED	
TEMPLATE	
AREAS	
CHECKED	
NO.	



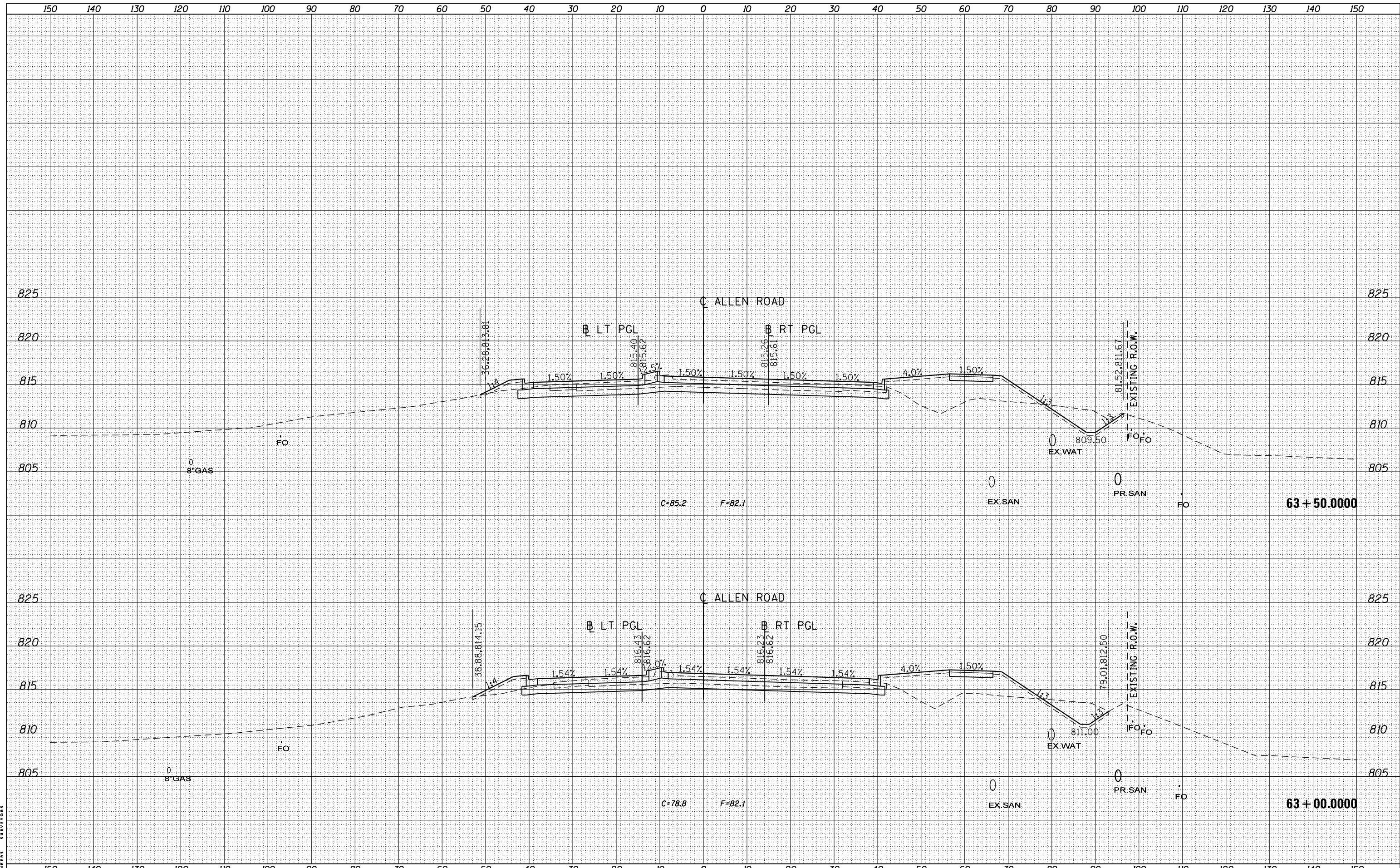
MAURER-STUTZ
ENGINEERS - SURVEYORS

FILE NAME =	USER NAME = baswanson	DESIGNED -	REVISIED -	STATE OF ILLINOIS DEPARTMENT OF TRANSPORTATION	ALLEN ROAD IMPROVEMENTS ALLEN ROAD CROSS SECTIONS	F.A.U. RTE.	SECTION	COUNTY	TOTAL SHEETS	SHEET NO.
S:\237\2013\23713009_00(AllenRdPhI)\CADD\CADD	Sheets\0468683-sht-xsc-Allen.dgn	DRAWN -	REVISIED -			6584	105; (72-7HB)BY	PEORIA	487	423
Default	PLOT SCALE = 20.0000' / in.	CHECKED -	REVISIED -			6585				CONTRACT NO. 68683
	PLOT DATE = 1/28/2014	DATE -	REVISIED -			SCALE: SHEET OF SHEETS STA. 62+00.0000 TO STA. 62+50.0000		ILLINOIS FED. AID PROJECT		

DATE	
BY	
SURVEYED	
PLOTTED	
TEMPLATE	
AREAS CHECKED	
NO.	

DATE	
BY	
ORIGINAL SURVEY	
NOTE BOOK	
AREAS CHECKED	
NO.	

MAURER-STUTZ
ENGINEERS SURVEYORS



FILE NAME = S:\237\2013\23713009_00(AllenRdPhI)\CADD\CADD
 USER NAME = baswanson
 SHEETS\0468683-sht-xsc-Allen.dgn
 PLOT SCALE = 20.0000' / in.
 PLOT DATE = 1/28/2014

DESIGNED -	REVISIED -
DRAWN -	REVISIED -
CHECKED -	REVISIED -
DATE -	REVISIED -

STATE OF ILLINOIS
DEPARTMENT OF TRANSPORTATION

ALLEN ROAD IMPROVEMENTS
ALLEN ROAD CROSS SECTIONS

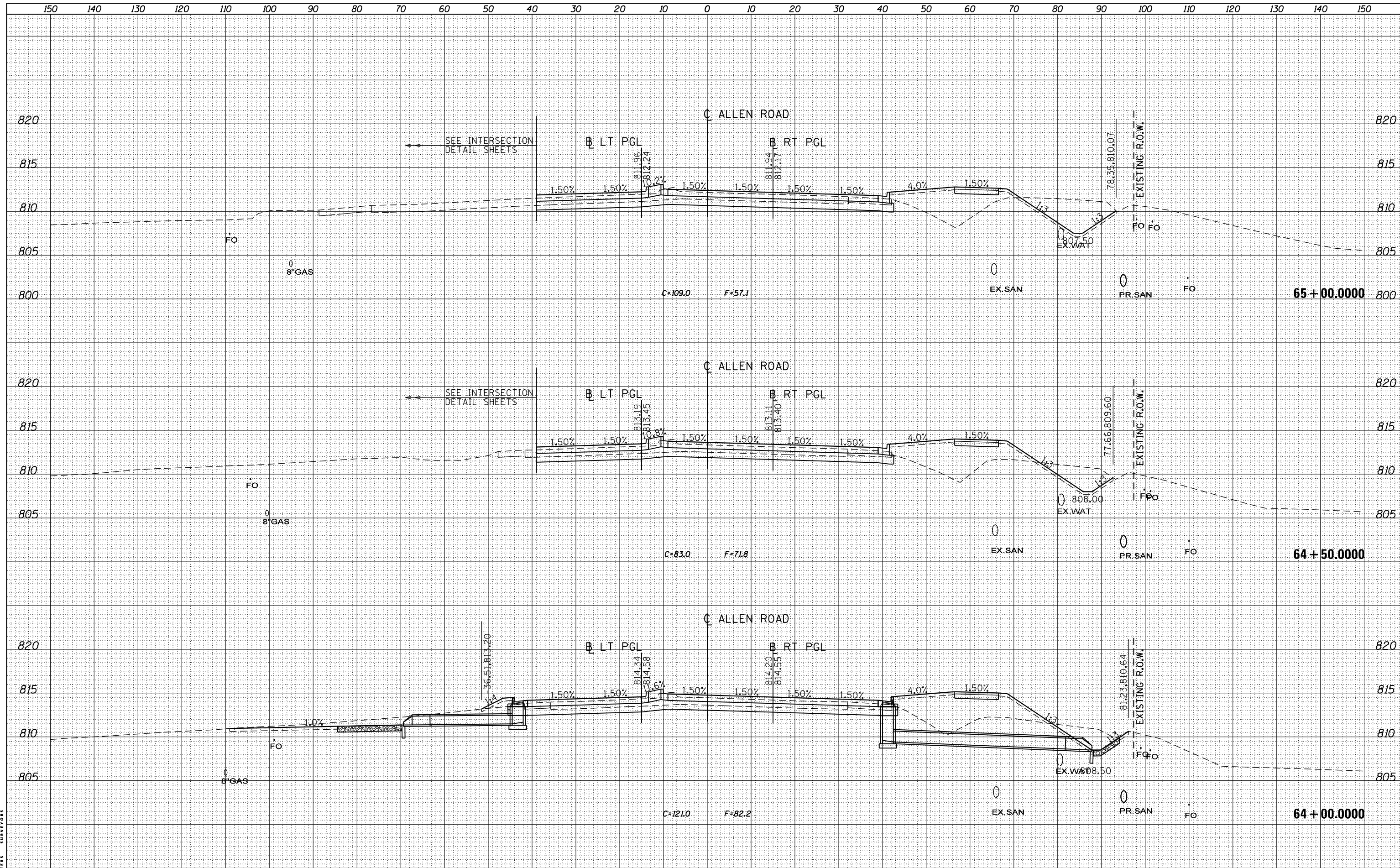
SCALE: SHEET OF SHEETS STA. 63+00.0000 TO STA. 63+50.0000

F.A.U. RTE.	SECTION	COUNTY	TOTAL SHEETS	SHEET NO.
6584	105: (72-7HB)BY	PEORIA	487	424
6585				CONTRACT NO. 68683

ILLINOIS FED. AID PROJECT

DATE	
BY	
ORIGINAL SURVEY	
NOTE BOOK	
NO.	
FINAL SURVEY	
NOTE BOOK	
NO.	
SURVEYED	
PLOTTED	
TEMPLATE	
AREAS CHECKED	

DATE	
BY	
ORIGINAL SURVEY	
NOTE BOOK	
NO.	
FINAL SURVEY	
NOTE BOOK	
NO.	
SURVEYED	
PLOTTED	
TEMPLATE	
AREAS CHECKED	

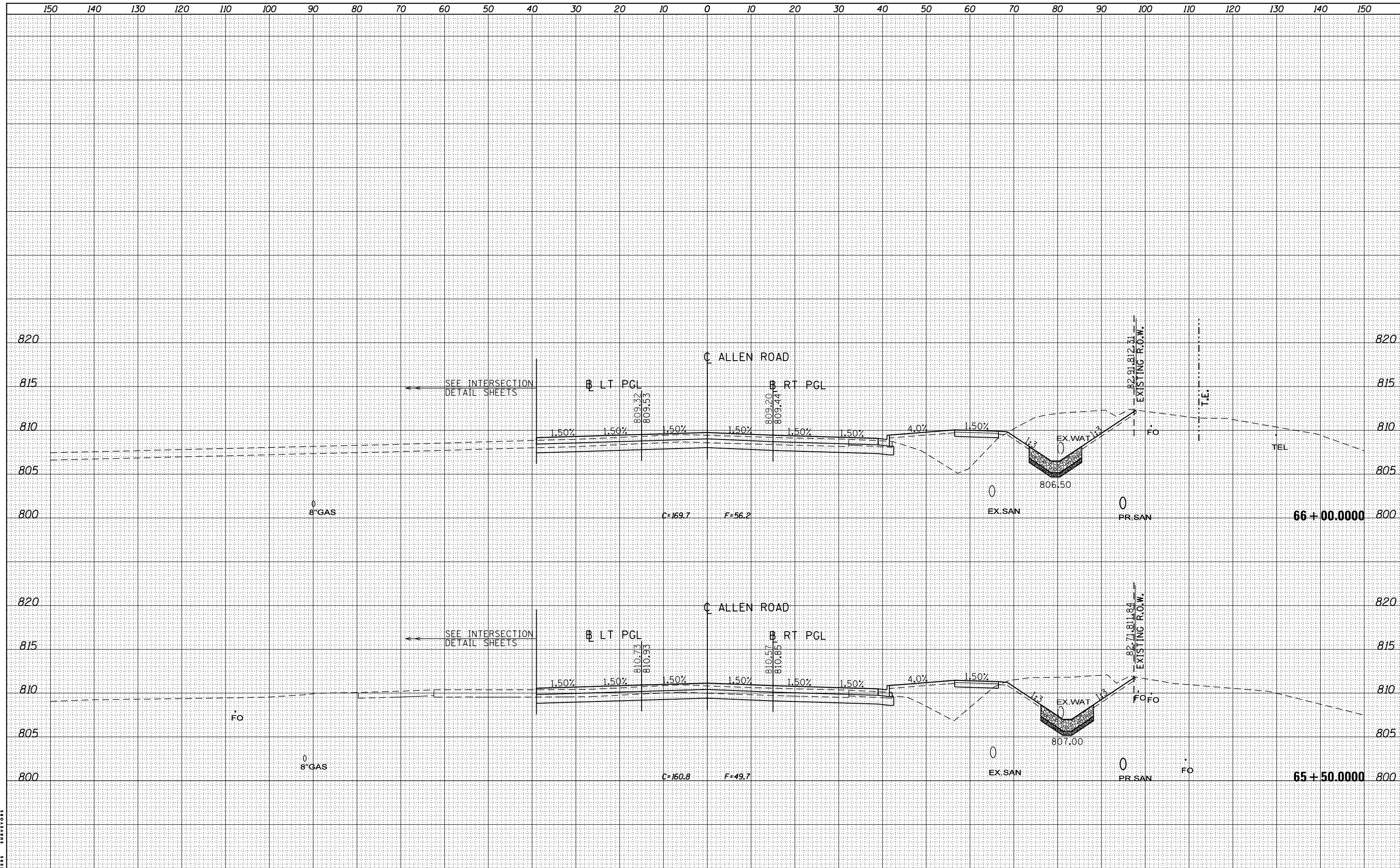


MAURER-STUTZ
ENGINEERS SURVEYORS

FILE NAME = S:\237\2013\23713009_00\AllenRdPh11\CADD\CADD	USER NAME = baswanson	DESIGNED -	REVISD -	STATE OF ILLINOIS DEPARTMENT OF TRANSPORTATION	ALLEN ROAD IMPROVEMENTS ALLEN ROAD CROSS SECTIONS	F.A.U. RTE.	SECTION	COUNTY	TOTAL SHEETS	SHEET NO.
Plot Scale = 20.0000' / in.	CHECKED -	REVISD -	6584			105; (72-7HB)BY	PEORIA	487	425	
Plot Date = 1/28/2014	DATE -	REVISD -	6585			CONTRACT NO. 68683				
			SCALE:			SHEET	OF	SHEETS	STA. 64+00.0000 TO STA. 65+00.0000	ILLINOIS FED. AID PROJECT

DATE	
BY	
SURVEYED	
PLOTTED	
TEMPLATE	
AREAS	
CHECKED	
NO.	

DATE	
BY	
SURVEYED	
PLOTTED	
TEMPLATE	
AREAS	
CHECKED	
NO.	



MAURER-STUTZ
ENGINEERS SURVEYORS

FILE NAME = S:\237\2013\23713009_00(AllenRdPhI)\CADD\CADD
 USER NAME = baswanson
 SHEETS\0468683-sht-xsc-Allen.dgn
 PLOT SCALE = 20.0000' / in.
 PLOT DATE = 1/28/2014

DESIGNED -	REVISD -
DRAWN -	REVISD -
CHECKED -	REVISD -
DATE -	REVISD -

STATE OF ILLINOIS
DEPARTMENT OF TRANSPORTATION

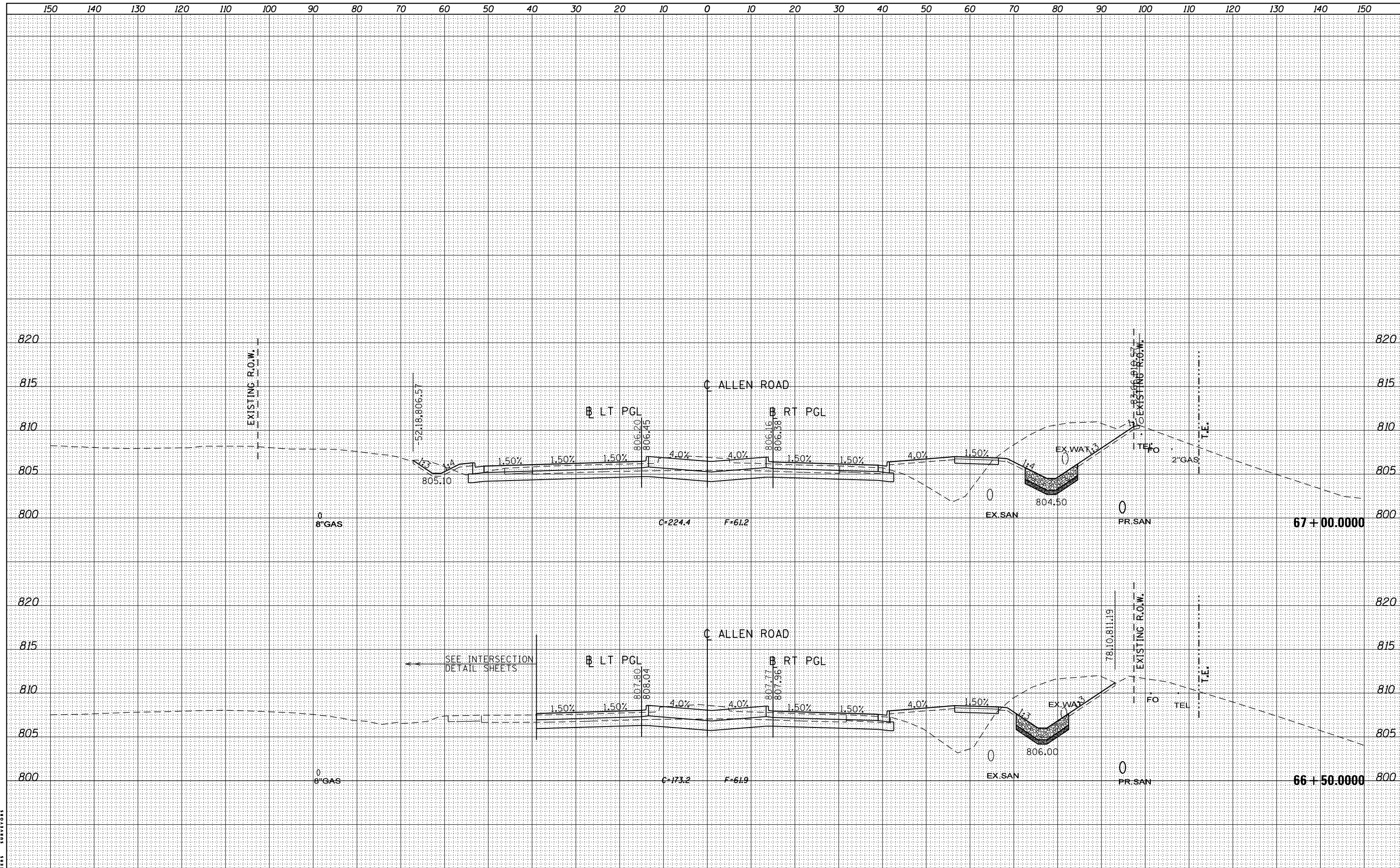
ALLEN ROAD IMPROVEMENTS
ALLEN ROAD CROSS SECTIONS

SCALE: SHEET OF SHEETS STA. 65+50.0000 TO STA. 66+00.0000

F.A.U. RTE.	SECTION	COUNTY	TOTAL SHEETS	SHEET NO.
6584	105: (72-7HB)BY	PEORIA	487	426
6585				
CONTRACT NO. 68683				
ILLINOIS FED. AID PROJECT				

DATE	
BY	
SURVEYED	
PLOTTED	
TEMPLATE	
AREAS	
CHECKED	
NO.	

DATE	
BY	
SURVEYED	
PLOTTED	
TEMPLATE	
AREAS	
CHECKED	
NO.	



MAURER-STUTZ
ENGINEERS SURVEYORS

FILE NAME = S:\237\2013\23713009_00\AllenRdPh1\CADD\CADD
 USER NAME = baswanson
 SHEETS\0468683-sht-xsc-Allen.dgn
 PLOT SCALE = 20.0000' / in.
 PLOT DATE = 1/28/2014

DESIGNED -
 DRAWN -
 CHECKED -
 DATE -

REVISED -
 REVISED -
 REVISED -
 REVISED -

**STATE OF ILLINOIS
 DEPARTMENT OF TRANSPORTATION**

**ALLEN ROAD IMPROVEMENTS
 ALLEN ROAD CROSS SECTIONS**

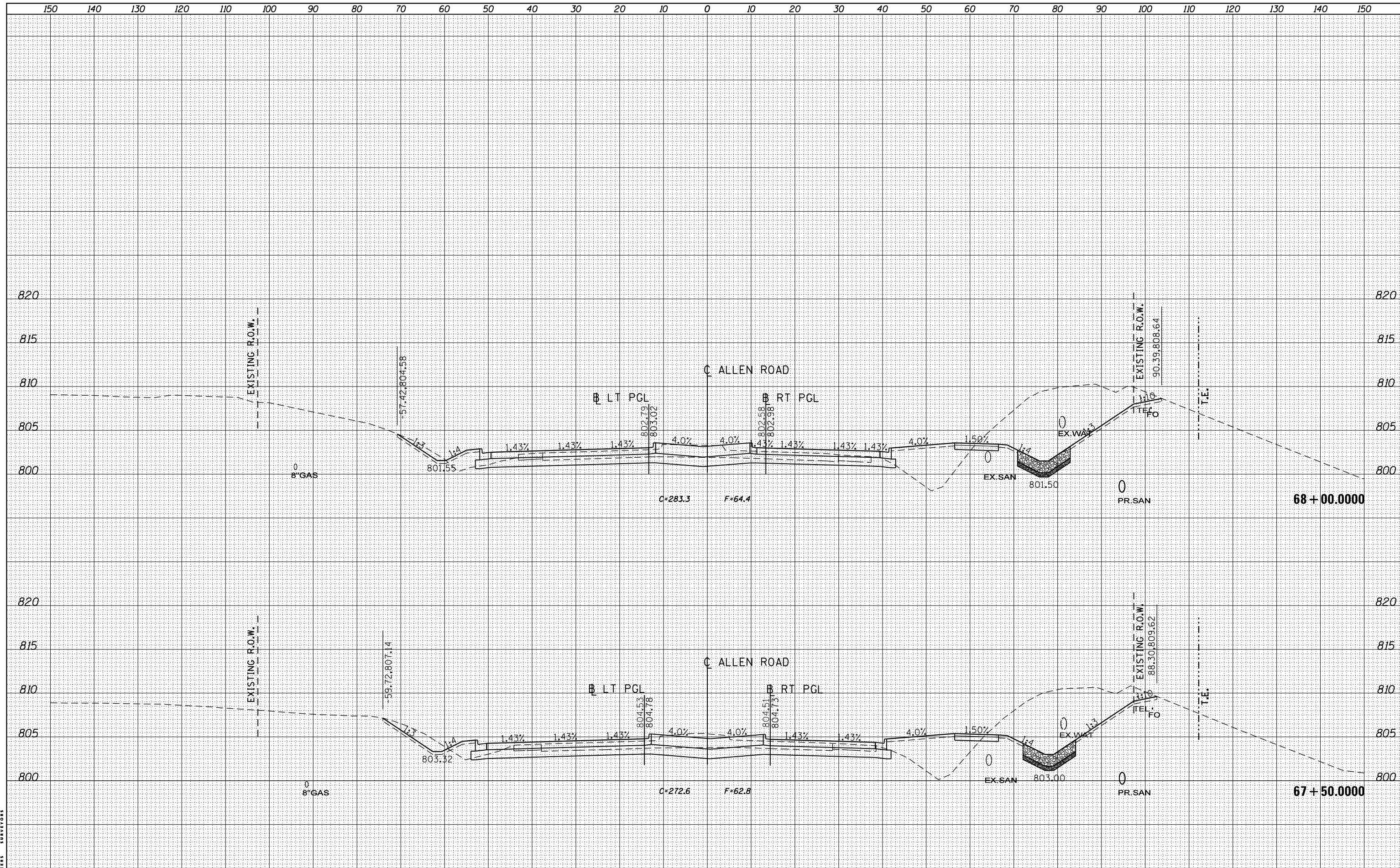
SCALE: SHEET OF SHEETS STA. 66+50.0000 TO STA. 67+00.0000

F.A.U. RTE.	SECTION	COUNTY	TOTAL SHEETS	SHEET NO.
6584	105: (72-7HB)BY	PEORIA	487	427
6585			CONTRACT NO. 68683	

ILLINOIS FED. AID PROJECT

DATE	
BY	
SURVEYED	
PLOTTED	
TEMPLATE	
NOTE BOOK	
AREAS CHECKED	
NO.	

DATE	
BY	
SURVEYED	
PLOTTED	
TEMPLATE	
NOTE BOOK	
AREAS CHECKED	
NO.	



MAURER-STUTZ
ENGINEERS SURVEYORS

FILE NAME = S:\237\2013\23713009_00(AllenRdPhI)\CADD\CADD
 USER NAME = baswanson
 SHEETS\0468683-sht-xsc-Allen.dgn
 PLOT SCALE = 20.0000' / in.
 PLOT DATE = 1/28/2014

DESIGNED -	REVISD -
DRAWN -	REVISD -
CHECKED -	REVISD -
DATE -	REVISD -

**STATE OF ILLINOIS
DEPARTMENT OF TRANSPORTATION**

**ALLEN ROAD IMPROVEMENTS
ALLEN ROAD CROSS SECTIONS**

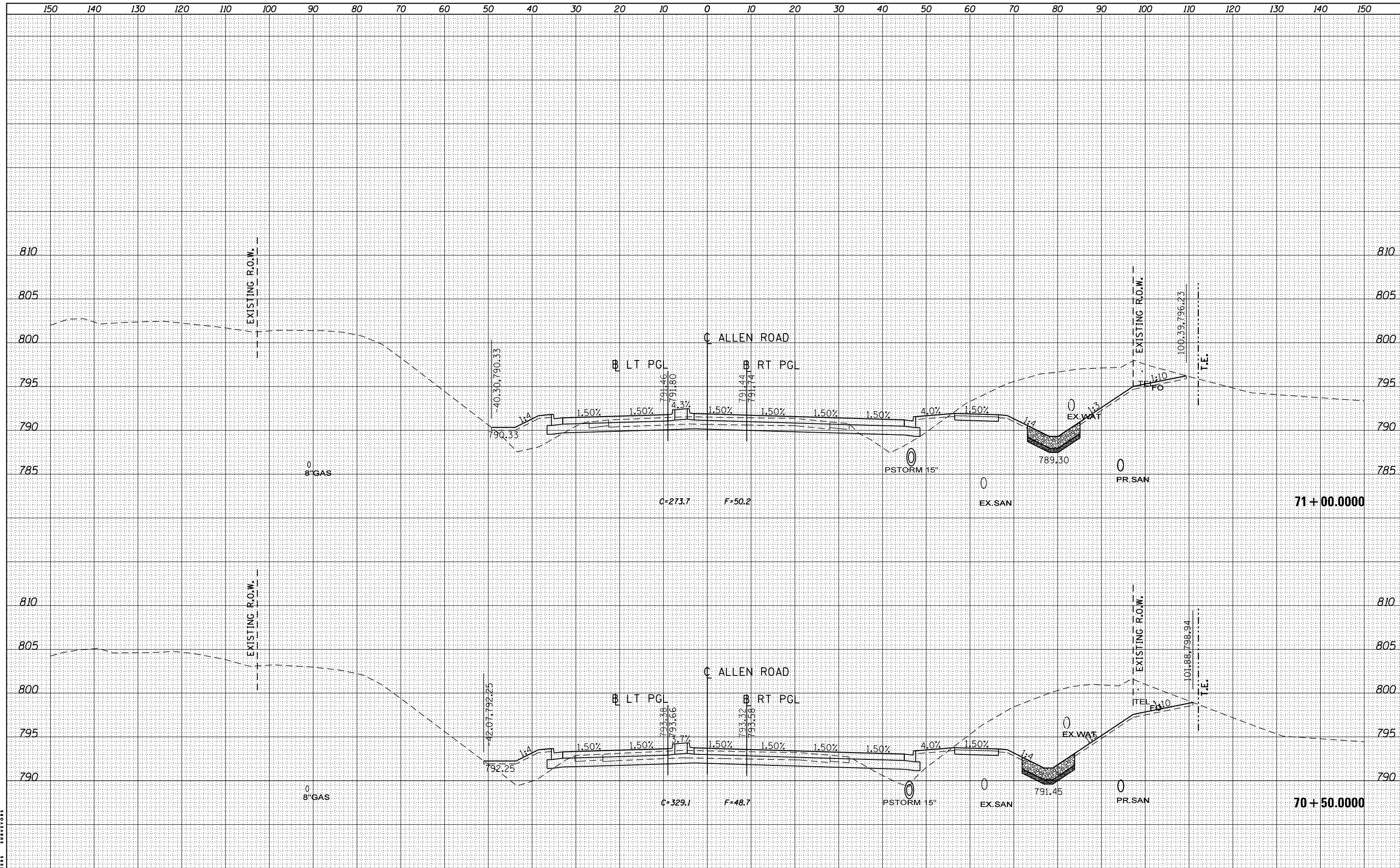
SCALE: SHEET OF SHEETS STA. 67+50.0000 TO STA. 68+00.0000

F.A.U. RTE.	SECTION	COUNTY	TOTAL SHEETS	SHEET NO.
6584	105; (72-7HB)BY	PEORIA	487	428
6585				
CONTRACT NO. 68683				

ILLINOIS FED. AID PROJECT

DATE	
BY	
FINAL SURVEY	SURVEYED
NOTE BOOK	PLOTTED
NO.	TEMPLATE
	AREAS CHECKED

DATE	
BY	
ORIGINAL SURVEY	SURVEYED
NOTE BOOK	PLOTTED
NO.	TEMPLATE
	AREAS CHECKED



MAURER-STUTZ
ENGINEERS SURVEYORS

FILE NAME = S:\237\2013\23713009_00\AllenRdPh1\CADD\CADD
 USER NAME = baswanson
 SHEETS\0468683-sht-xsc-Allen.dgn
 PLOT SCALE = 20.0000' / in.
 PLOT DATE = 1/28/2014

DESIGNED -
 DRAWN -
 CHECKED -
 DATE -

REVISED -
 REVISED -
 REVISED -
 REVISED -

STATE OF ILLINOIS
 DEPARTMENT OF TRANSPORTATION

ALLEN ROAD IMPROVEMENTS
 ALLEN ROAD CROSS SECTIONS

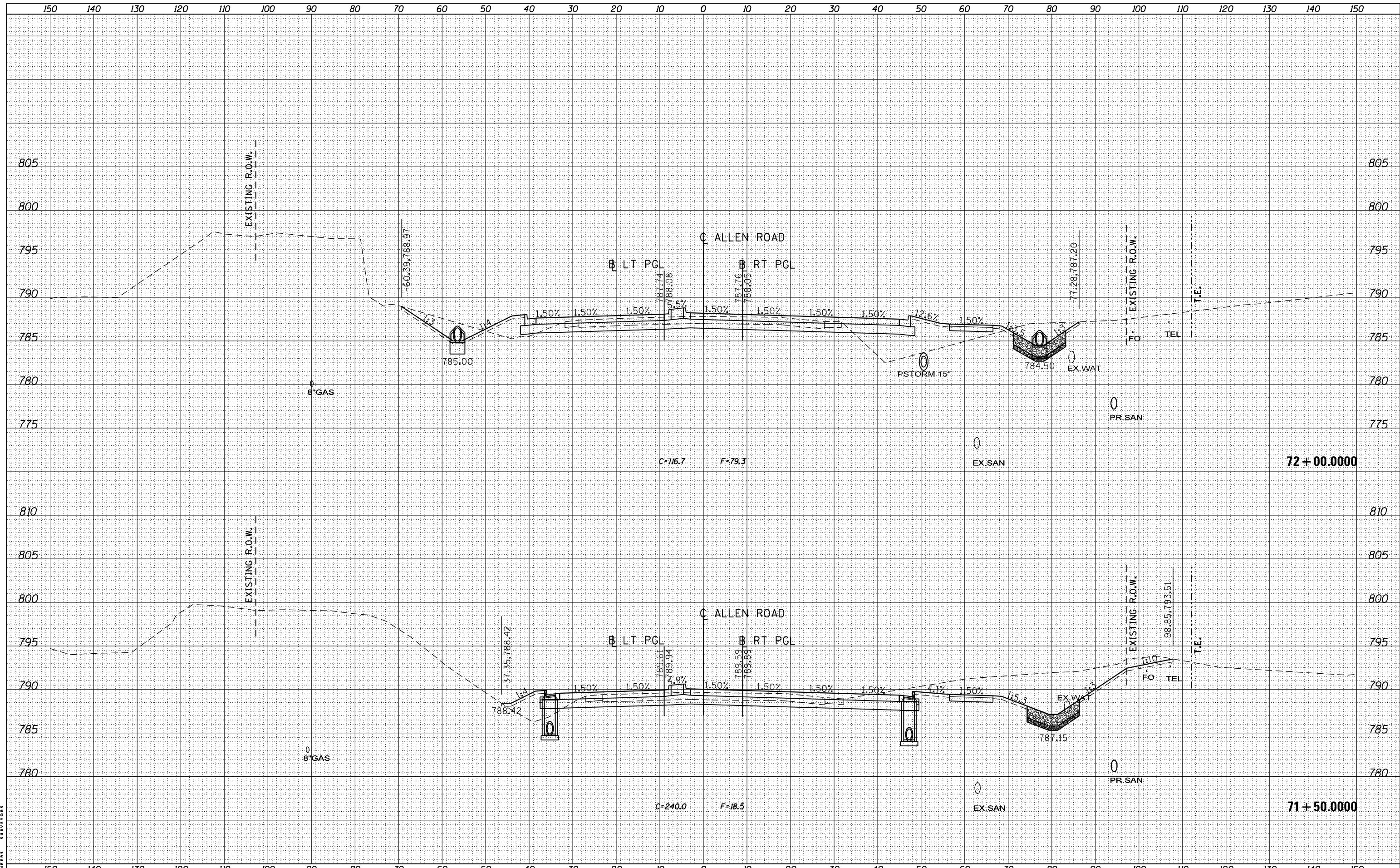
SCALE: SHEET OF SHEETS STA. 70+50.0000 TO STA. 71+00.0000

F.A.U. RTE.	SECTION	COUNTY	TOTAL SHEETS	SHEET NO.
6584	105; (72-7HB)BY	PEORIA	487	431
6585				
CONTRACT NO. 68683				
ILLINOIS FED. AID PROJECT				

DATE	
BY	
FINAL SURVEY	
SURVEYED	
PLOTTED	
TEMPLATE	
NOTE BOOK	
AREAS CHECKED	
NO.	

DATE	
BY	
ORIGINAL SURVEY	
SURVEYED	
PLOTTED	
TEMPLATE	
NOTE BOOK	
AREAS CHECKED	
NO.	

MAURER-STUTZ
ENGINEERS SURVEYORS



FILE NAME = S:\237\2013\23713009_00\AllenRdPhII\CADD\CADD
 USER NAME = baswanson
 SHEETS\0468683-sht-xsc-Allen.dgn
 PLOT SCALE = 20.0000' / in.
 PLOT DATE = 1/28/2014

DESIGNED -	REVISIED -
DRAWN -	REVISIED -
CHECKED -	REVISIED -
DATE -	REVISIED -

STATE OF ILLINOIS
DEPARTMENT OF TRANSPORTATION

ALLEN ROAD IMPROVEMENTS
ALLEN ROAD CROSS SECTIONS

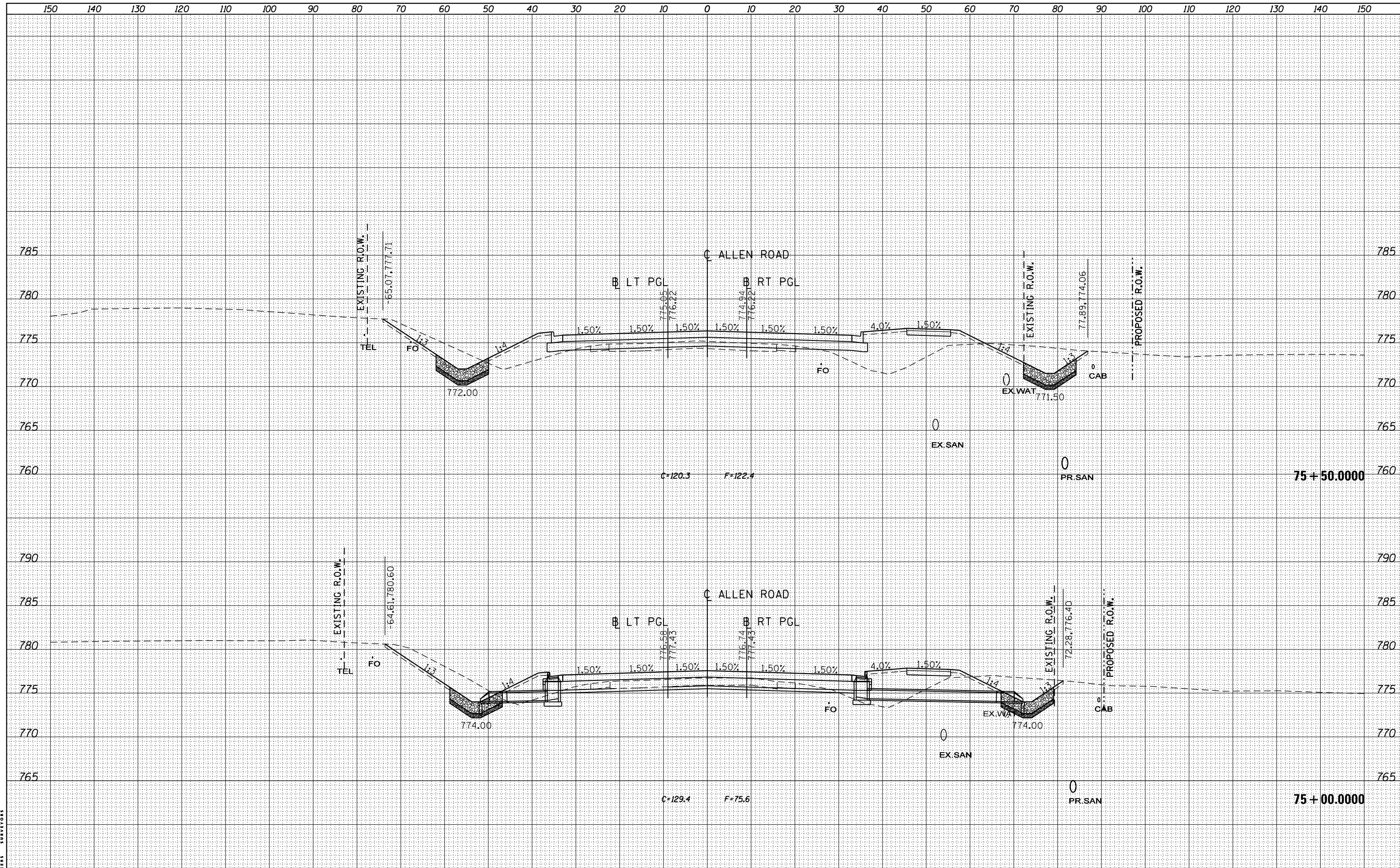
SCALE: SHEET OF SHEETS STA. 71+50.0000 TO STA. 72+00.0000

F.A.U. RTE.	SECTION	COUNTY	TOTAL SHEETS	SHEET NO.
6584	105; (72-7HB)BY	PEORIA	487	432
6585				CONTRACT NO. 68683

ILLINOIS FED. AID PROJECT

DATE	
BY	
FINISHED SURVEY	
PLOTTED	
TEMPLATE	
NOTE BOOK	
AREAS CHECKED	
NO.	

DATE	
BY	
ORIGINAL SURVEY	
PLOTTED	
TEMPLATE	
AREAS CHECKED	
NO.	



MAURER-STUTZ
ENGINEERS SURVEYORS

FILE NAME = S:\237\2013\23713009_00(AllenRdPhI)\CADD\CADD
USER NAME = baswanson
Sheets\0468683-sht-xsc-Allen.dgn
PLOT SCALE = 20.0000' / in.
PLOT DATE = 1/28/2014

DESIGNED -
DRAWN -
CHECKED -
DATE -

REVISED -
REVISED -
REVISED -
REVISED -

STATE OF ILLINOIS
DEPARTMENT OF TRANSPORTATION

ALLEN ROAD IMPROVEMENTS
ALLEN ROAD CROSS SECTIONS

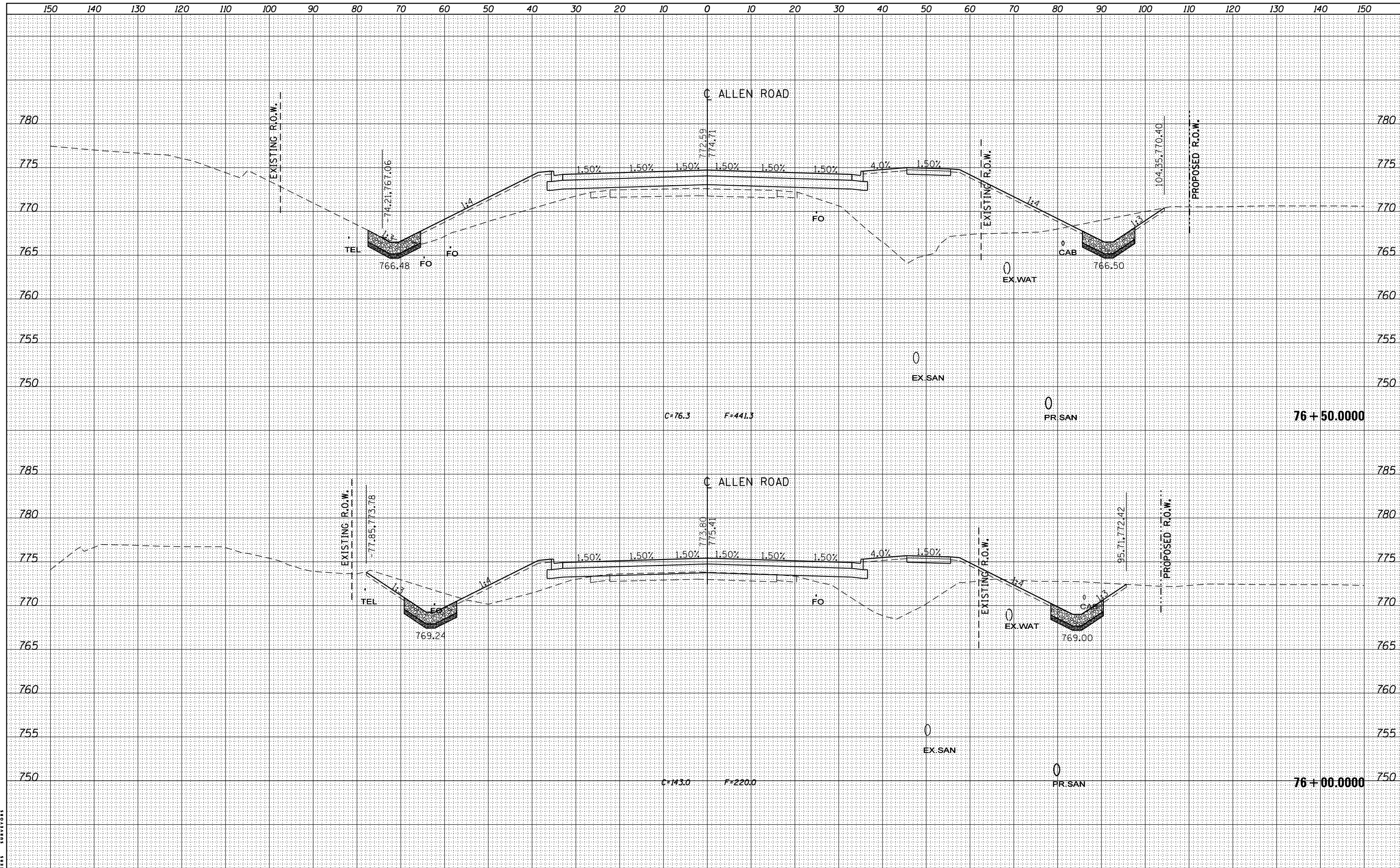
SCALE: SHEET OF SHEETS STA. 75+00.0000 TO STA. 75+50.0000

F.A.U. RTE.	SECTION	COUNTY	TOTAL SHEETS	SHEET NO.
6584	105; (72-7HB)BY	PEORIA	487	434
6585				CONTRACT NO. 68683

ILLINOIS FED. AID PROJECT

DATE	
BY	
SURVEYED	
PLOTTED	
TEMPLATE	
AREAS	
CHECKED	
NO.	

DATE	
BY	
SURVEYED	
PLOTTED	
TEMPLATE	
AREAS	
CHECKED	
NO.	



MAURER-STUTZ
ENGINEERS SURVEYORS

FILE NAME = S:\237\2013\23713009_00\AllenRdPh11\CADD\CADD
USER NAME = baswanson
SHEETS\0468683-sht-xsc-Allen.dgn
PLOT SCALE = 20.0000' / in.
PLOT DATE = 1/28/2014

DESIGNED	-	REVISED	-
DRAWN	-	REVISED	-
CHECKED	-	REVISED	-
DATE	-	REVISED	-

STATE OF ILLINOIS
DEPARTMENT OF TRANSPORTATION

ALLEN ROAD IMPROVEMENTS
ALLEN ROAD CROSS SECTIONS

SCALE: SHEET OF SHEETS STA. 76+00.0000 TO STA. 76+50.0000

F.A.U. RTE.	SECTION	COUNTY	TOTAL SHEETS	SHEET NO.
6584	105; (72-7HB)BY	PEORIA	487	435
6585				

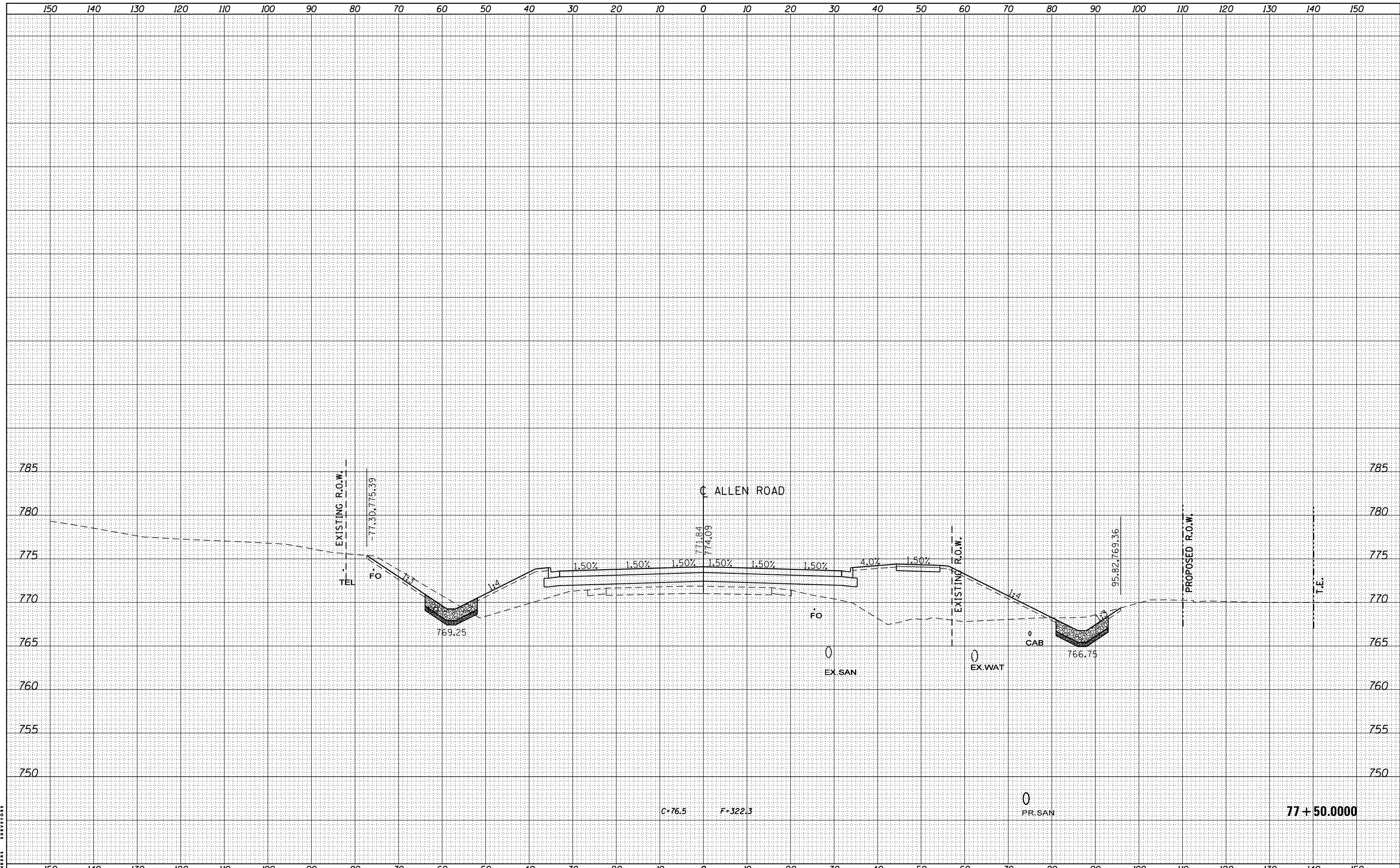
CONTRACT NO. 68683

ILLINOIS FED. AID PROJECT

DATE	
BY	
FINAL SURVEY	SURVEYED
NOTE BOOK	PLOTTED
NO.	TEMPLATE
	AREAS
	CHECKED

DATE	
BY	
ORIGINAL SURVEY	SURVEYED
NOTE BOOK	PLOTTED
NO.	TEMPLATE
	AREAS
	CHECKED

MAURER-STUTZ
ENGINEERS SURVEYORS



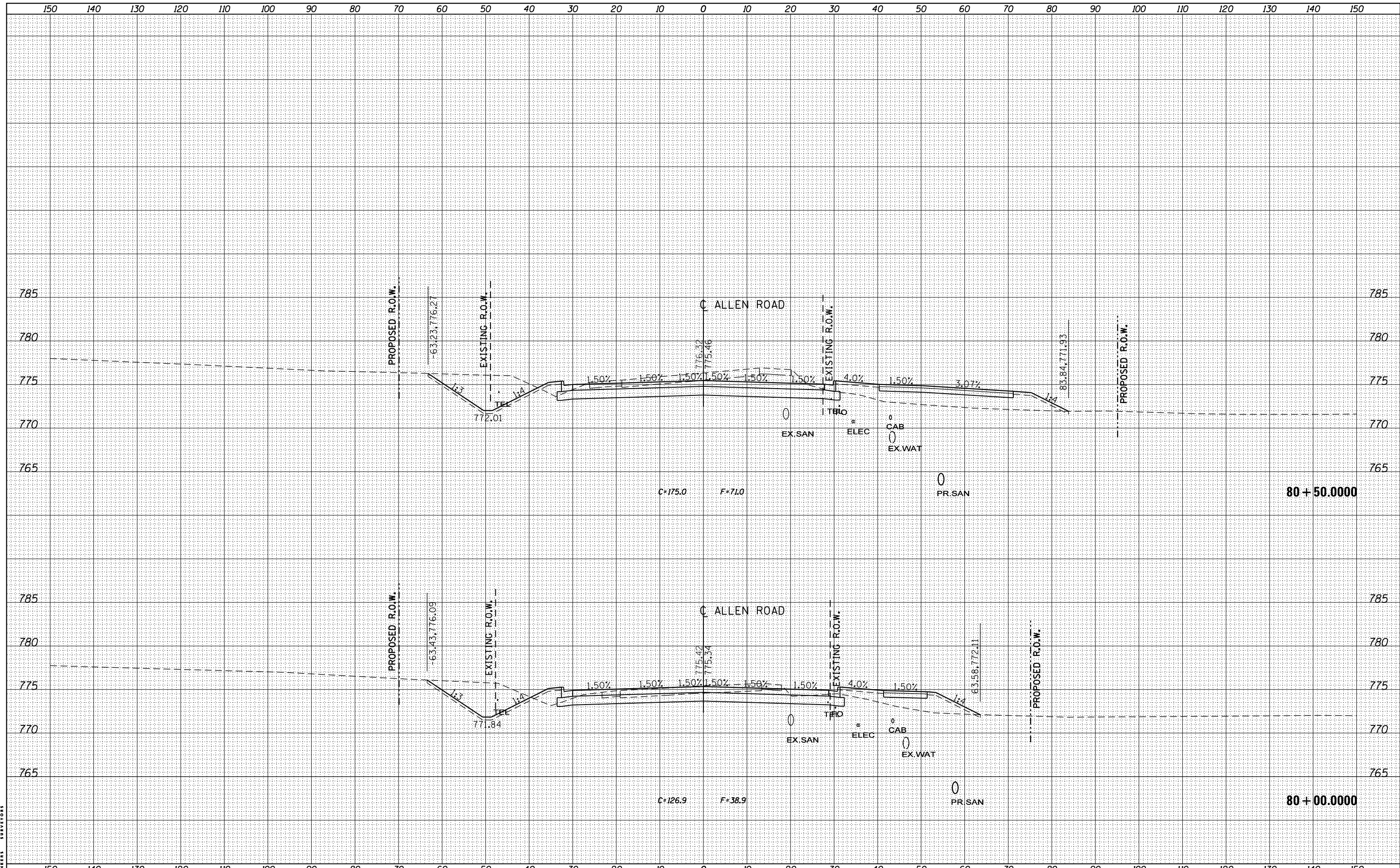
FILE NAME =	USER NAME = baswanson	DESIGNED -	REVISED -	<p align="center">STATE OF ILLINOIS DEPARTMENT OF TRANSPORTATION</p> <p align="center">ALLEN ROAD IMPROVEMENTS ALLEN ROAD CROSS SECTIONS</p> <p>SCALE: SHEET OF SHEETS STA. 77+50.0000 TO STA. 77+50.0000</p>	F.A.U. RTE.	SECTION	COUNTY	TOTAL SHEETS	SHEET NO.
S:\237\2013\23713009_00\AllenRdPhI\CADD\CADD	Sheets\0468683-sht-xsc-Allen.dgn	DRAWN -	REVISED -		6584	105; (72-7HB)BY	PEORIA	487	437
Default	PLOT SCALE = 20.0000' / in.	CHECKED -	REVISED -		6585				
	PLOT DATE = 1/28/2014	DATE -	REVISED -						

CONTRACT NO. 68683
ILLINOIS FED. AID PROJECT

DATE	
BY	
FINAL SURVEY	SURVEYED
NOTE BOOK	PLOTTED
NO.	TEMPLATE
	AREAS CHECKED
	AREAS CHECKED

DATE	
BY	
ORIGINAL SURVEY	SURVEYED
NOTE BOOK	PLOTTED
NO.	TEMPLATE
	AREAS CHECKED
	AREAS CHECKED

MAURER-STUTZ
ENGINEERS SURVEYORS



FILE NAME = S:\237\2013\23713009_00(AllenRdPhI)\CADD\CADD Sheets\0468683-sht-xsc-Allen.dgn
 PLOT SCALE = 20.0000' / in.
 PLOT DATE = 1/28/2014

USER NAME = boswanson	DESIGNED -	REVISED -
Drawn by	DRAWN -	REVISED -
Checked by	CHECKED -	REVISED -
Date	DATE -	REVISED -

**STATE OF ILLINOIS
DEPARTMENT OF TRANSPORTATION**

**ALLEN ROAD IMPROVEMENTS
ALLEN ROAD CROSS SECTIONS**

SCALE: SHEET OF SHEETS STA. 80+00.0000 TO STA. 80+50.0000

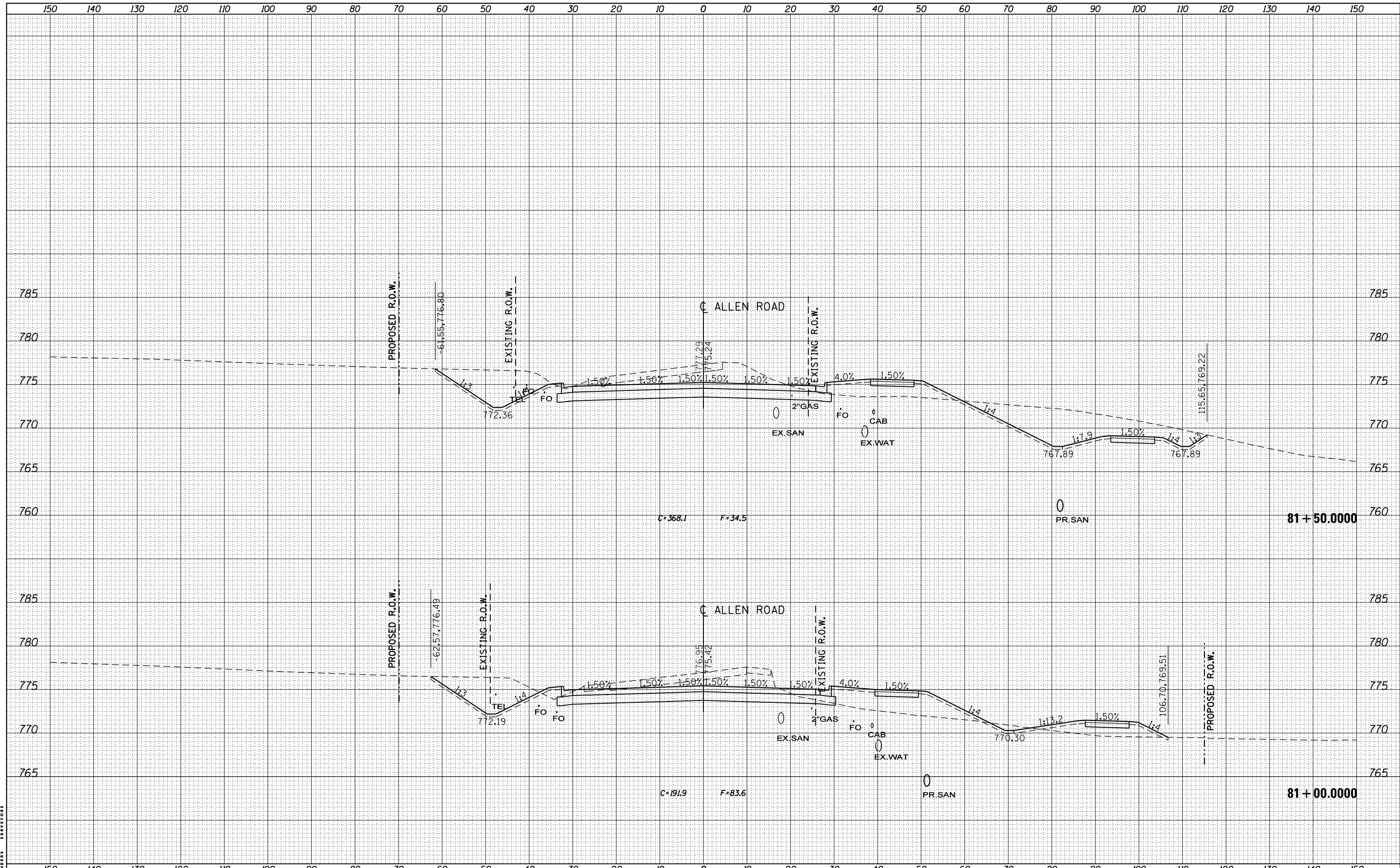
F.A.U. RTE.	SECTION	COUNTY	TOTAL SHEETS	SHEET NO.
6584	105; (72-7HB)BY	PEORIA	487	441
6585				CONTRACT NO. 68683

ILLINOIS FED. AID PROJECT

DATE	
BY	
FINAL SURVEY	SURVEYED
NOTE BOOK	PLOTTED
NO.	TEMPLATE
	AREAS CHECKED
	AREAS CHECKED

DATE	
BY	
ORIGINAL SURVEY	SURVEYED
NOTE BOOK	PLOTTED
NO.	TEMPLATE
	AREAS CHECKED
	AREAS CHECKED

MAURER-STUTZ
ENGINEERS SURVEYORS

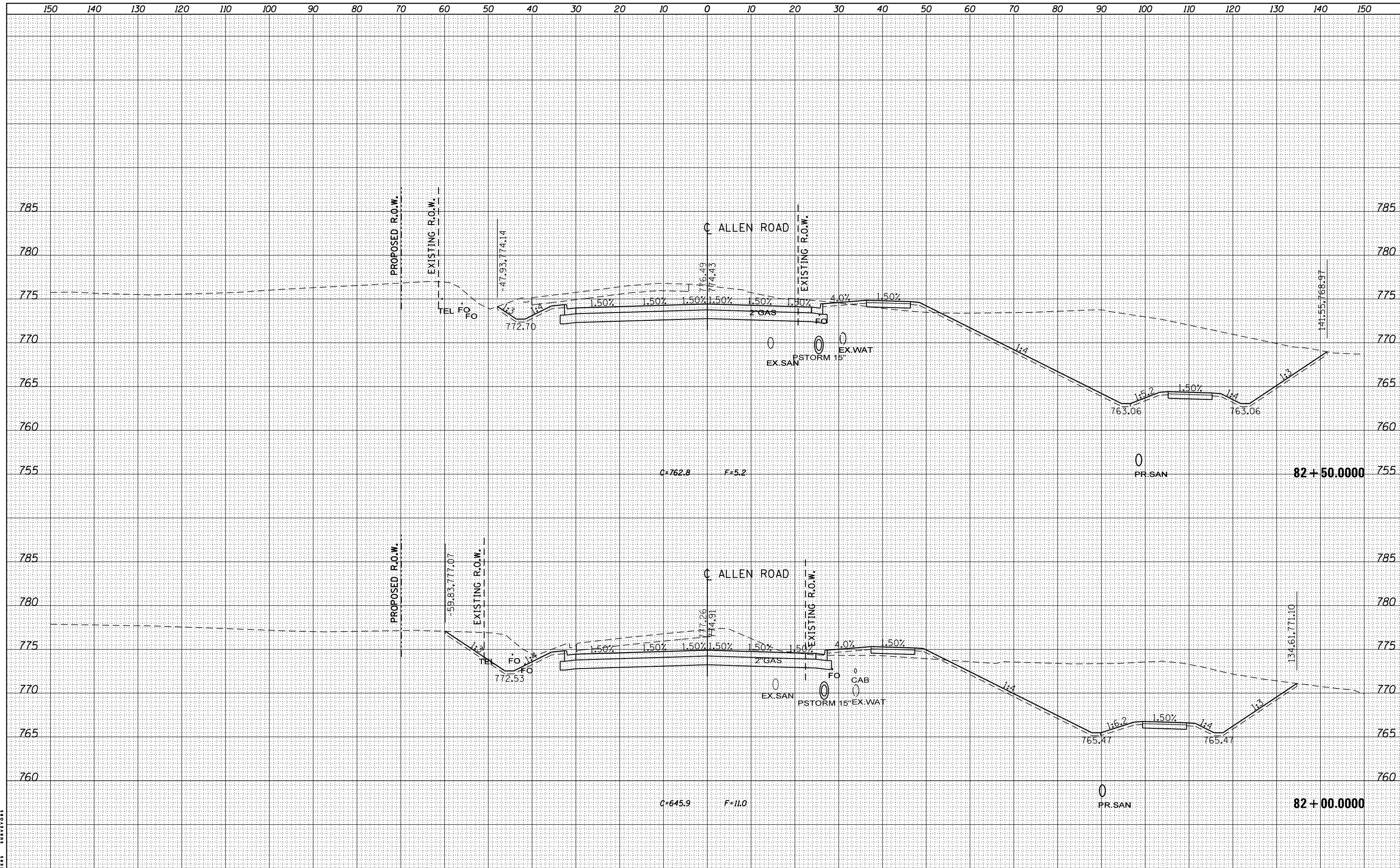


FILE NAME =	USER NAME = baswanson	DESIGNED -	REVISED -	STATE OF ILLINOIS DEPARTMENT OF TRANSPORTATION	ALLEN ROAD IMPROVEMENTS ALLEN ROAD CROSS SECTIONS			F.A.U. RTE.	SECTION	COUNTY	TOTAL SHEETS	SHEET NO.
S:\237\2013\23713009\00\AllenRdPh11\CADD\CADD	Sheets\0468683-sht-xsc-Allen.dgn	DRAWN -	REVISED -					6584	105; (72-7HB)BY	PEORIA	487	442
Default	PLOT SCALE = 20.0000' / in.	CHECKED -	REVISED -					6585	CONTRACT NO. 68683			
	PLOT DATE = 1/28/2014	DATE -	REVISED -					SCALE: SHEET OF SHEETS STA. 81+00.0000 TO STA. 81+50.0000			ILLINOIS FED. AID PROJECT	

DATE	
BY	
SURVEYED	
PLOTTED	
TEMPLATE	
AREAS	
CHECKED	
NO.	

DATE	
BY	
SURVEYED	
PLOTTED	
TEMPLATE	
AREAS	
CHECKED	
NO.	

MAURER-STUTZ
ENGINEERS SURVEYORS



FILE NAME = S:\237\2013\23713009_00\AllenRdPh1\CADD\CADD
 USER NAME = baswanson
 SHEETS\0468683-sht-xsc-Allen.dgn
 PLOT SCALE = 20.0000' / in.
 PLOT DATE = 1/28/2014

DESIGNED -	REVISD -
DRAWN -	REVISD -
CHECKED -	REVISD -
DATE -	REVISD -

STATE OF ILLINOIS
DEPARTMENT OF TRANSPORTATION

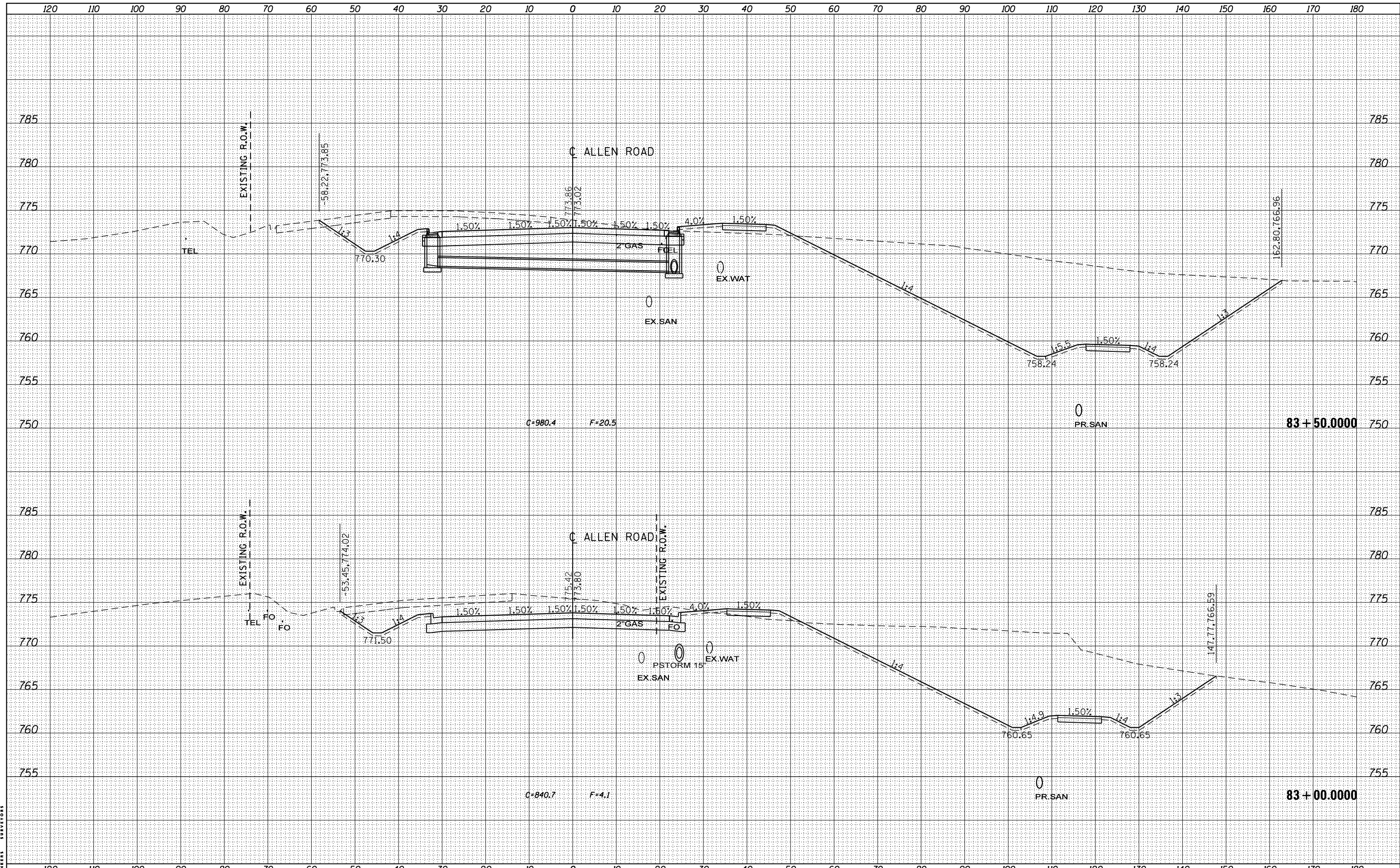
ALLEN ROAD IMPROVEMENTS
ALLEN ROAD CROSS SECTIONS
SCALE: SHEET OF SHEETS STA. 82+00.0000 TO STA. 82+50.0000

F.A.U. RTE.	SECTION	COUNTY	TOTAL SHEETS	SHEET NO.
6584	105; (72-7HB)BY	PEORIA	487	443
6585				
CONTRACT NO. 68683				
ILLINOIS FED. AID PROJECT				

DATE	
BY	
FINISHED SURVEY	
PLOTTED	
TEMPLATE	
AREAS CHECKED	
NO.	

DATE	
BY	
ORIGINAL SURVEY	
PLOTTED	
TEMPLATE	
AREAS CHECKED	
NO.	

MAURER-STUTZ
ENGINEERS SURVEYORS



FILE NAME = S:\237\2013\23713009_00\AllenRdPh11\CADD\CADD
 USER NAME = baswanson
 SHEETS\0468683-sht-xsc-Allen.dgn
 PLOT SCALE = 20.0000' / in.
 PLOT DATE = 1/28/2014

DESIGNED -	REVISIED -
DRAWN -	REVISIED -
CHECKED -	REVISIED -
DATE -	REVISIED -

**STATE OF ILLINOIS
DEPARTMENT OF TRANSPORTATION**

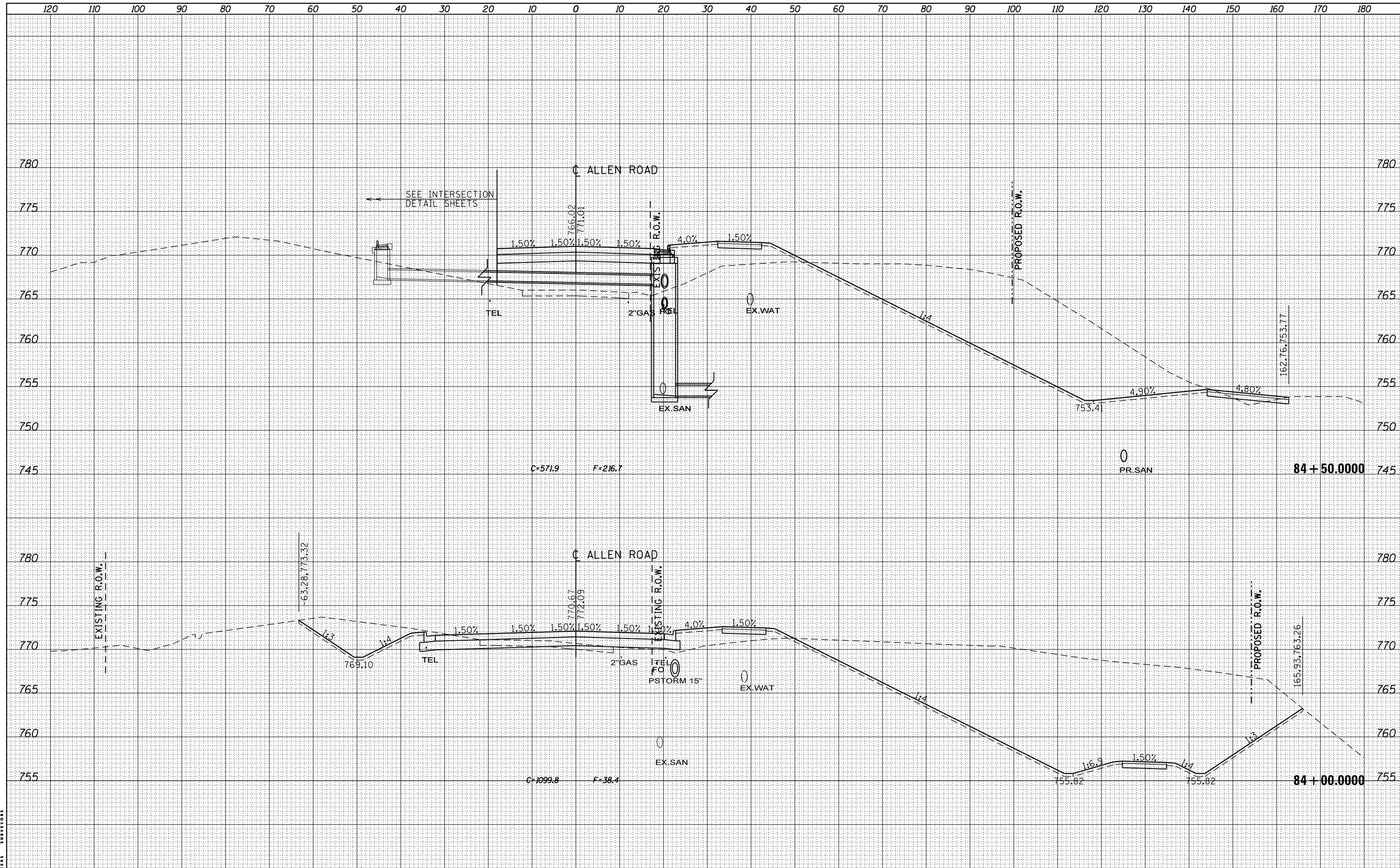
**ALLEN ROAD IMPROVEMENTS
ALLEN ROAD CROSS SECTIONS**

SCALE: SHEET OF SHEETS STA. 83+00.0000 TO STA. 83+50.0000

F.A.U. RTE.	SECTION	COUNTY	TOTAL SHEETS	SHEET NO.
6584	105: (72-7)HBY	PEORIA	487	444
6585				
CONTRACT NO. 68683				
ILLINOIS FED. AID PROJECT				

DATE	
BY	
FINISHED SURVEY	
PLOTTED	
TEMPLATE	
NOTE BOOK	
AREAS CHECKED	
NO.	

DATE	
BY	
ORIGINAL SURVEY	
PLOTTED	
TEMPLATE	
NOTE BOOK	
AREAS CHECKED	
NO.	



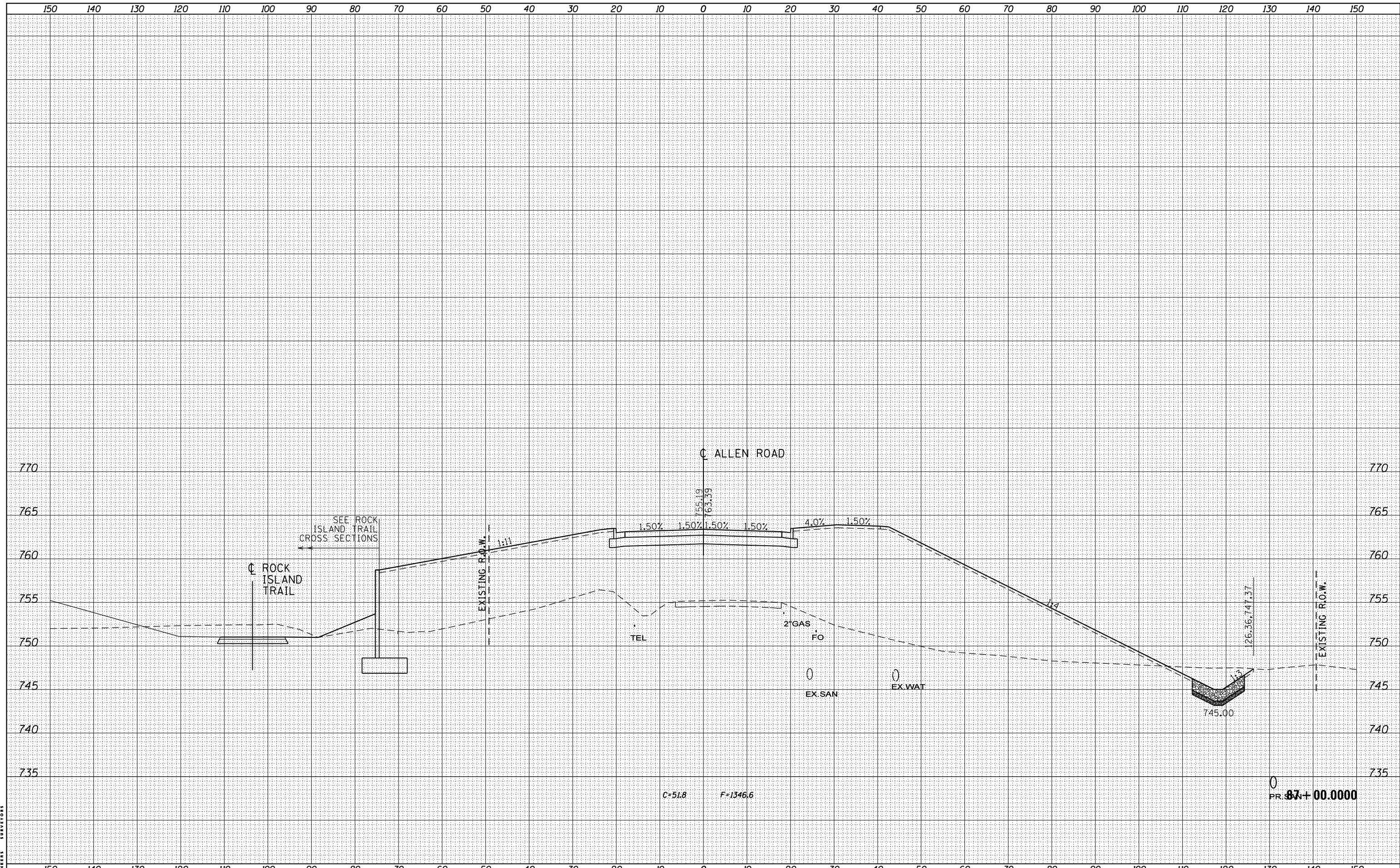
MAURER-STUTZ
ENGINEERS SURVEYORS

FILE NAME =	USER NAME = baswanson	DESIGNED -	REVISD -	STATE OF ILLINOIS DEPARTMENT OF TRANSPORTATION	ALLEN ROAD IMPROVEMENTS ALLEN ROAD CROSS SECTIONS	F.A.U. RTE.	SECTION	COUNTY	TOTAL SHEETS	SHEET NO.	
S:\237\2013\23713009_00\AllenRdPhI\CADD\CADD	Sheets\0468683-sht-xsc-Allen.dgn	DRAWN -	REVISD -			6584	105; (72-7)HBY	PEORIA	487	445	
Default	PLOT SCALE = 20.0000' / in.	CHECKED -	REVISD -			6585					CONTRACT NO. 68683
	PLOT DATE = 1/28/2014	DATE -	REVISD -			SCALE: SHEET OF SHEETS STA. 84+00.0000 TO STA. 84+50.0000		ILLINOIS FED. AID PROJECT			

DATE	
BY	
FINAL SURVEY	SURVEYED
NOTE BOOK	PLOTTED
NO.	TEMPLATE
	AREAS CHECKED
	AREAS CHECKED

DATE	
BY	
ORIGINAL SURVEY	SURVEYED
NOTE BOOK	PLOTTED
NO.	TEMPLATE
	AREAS CHECKED
	AREAS CHECKED

MAURER-STUTZ
ENGINEERS SURVEYORS

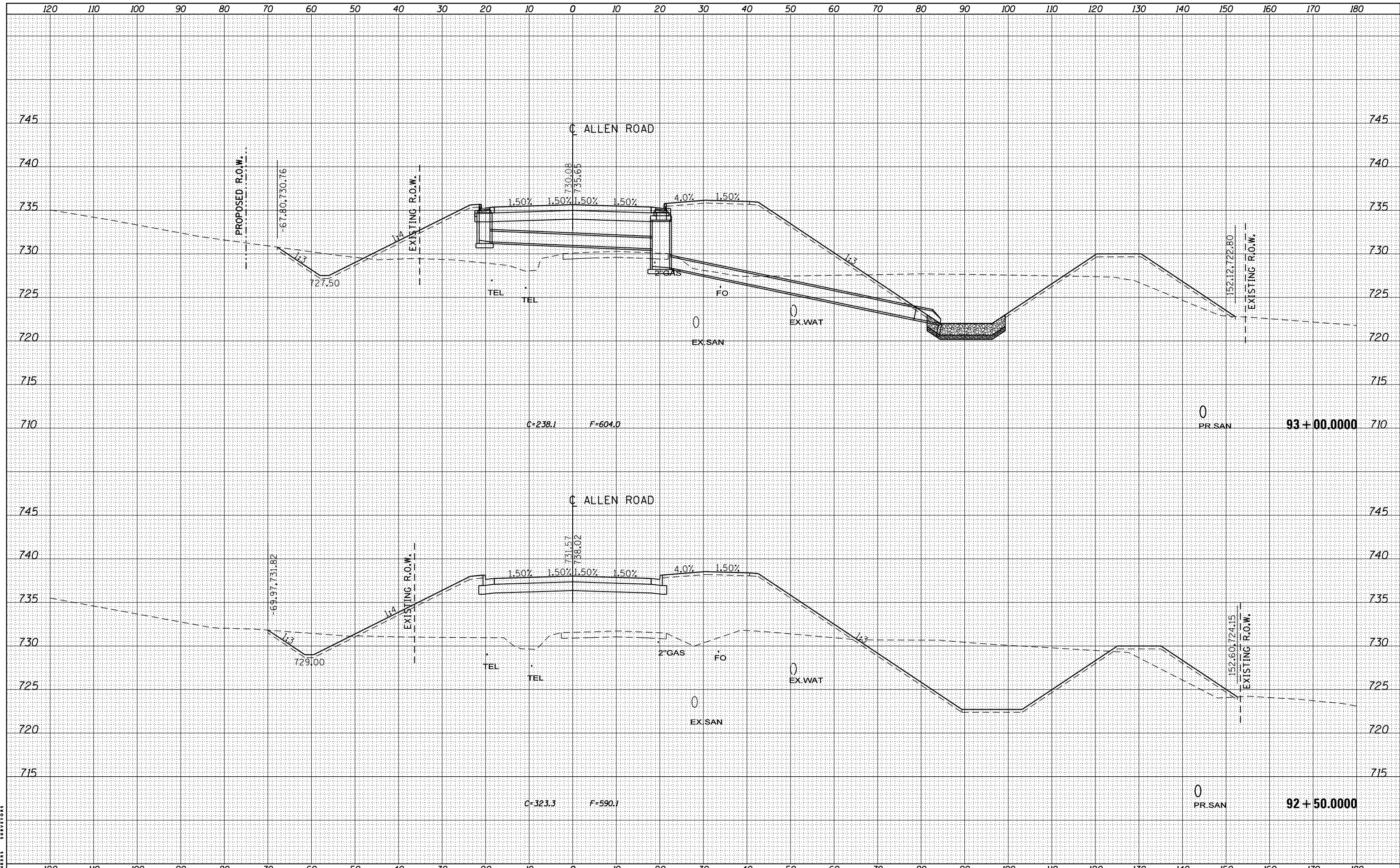


FILE NAME =	USER NAME = baswanson	DESIGNED -	REVISED -	<p align="center">STATE OF ILLINOIS DEPARTMENT OF TRANSPORTATION</p> <p align="center">ALLEN ROAD IMPROVEMENTS ALLEN ROAD CROSS SECTIONS</p>	F.A.U. RTE.	SECTION	COUNTY	TOTAL SHEETS	SHEET NO.
S:\237\2013\23713009_00\AllenRdPhI\CADD\CADD	Sheets\0468683-sht-xsc-Allen.dgn	DRAWN -	REVISED -		6584	105: (72-7HB)BY	PEORIA	487	449
Default	PLOT SCALE = 20.0000' / in.	CHECKED -	REVISED -		6585				
	PLOT DATE = 1/28/2014	DATE -	REVISED -						
				SCALE:	SHEET OF SHEETS		STA. 87+00.0000 TO STA. 87+00.0000		ILLINOIS FED. AID PROJECT
							CONTRACT NO. 68683		

DATE	
BY	
FINAL SURVEY	
SURVEYED	
NOTED	
PLOTTED	
AREAS CHECKED	
NO.	

DATE	
BY	
ORIGINAL SURVEY	
SURVEYED	
NOTED	
PLOTTED	
AREAS CHECKED	
NO.	

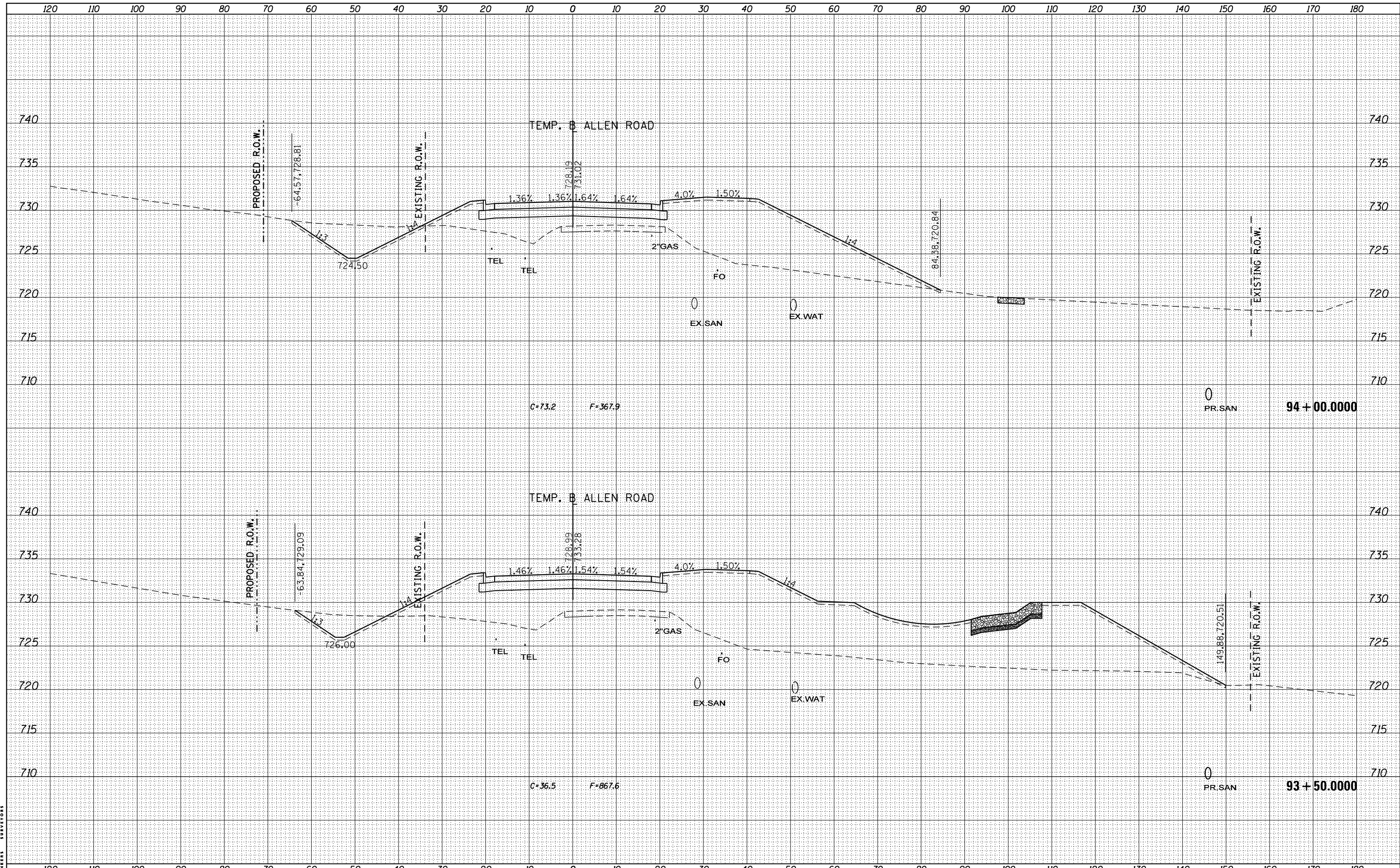
MAURER-STUTZ
ENGINEERS SURVEYORS



FILE NAME =	USER NAME = baswanson	DESIGNED -	REVISED -	STATE OF ILLINOIS DEPARTMENT OF TRANSPORTATION	ALLEN ROAD IMPROVEMENTS ALLEN ROAD CROSS SECTIONS	F.A.U. RTE.	SECTION	COUNTY	TOTAL SHEETS	SHEET NO.
S:\237\2013\23713009_00\AllenRdPh11\CADD\CADD	Sheets\0468683-sht-xsc-Allen.dgn	DRAWN -	REVISED -			6584	105; (72-7HB)BY	PEORIA	487	459
Default	PLOT SCALE = 20.0000' / in.	CHECKED -	REVISED -			6585				CONTRACT NO. 68683
	PLOT DATE = 1/28/2014	DATE -	REVISED -			SCALE: SHEET OF SHEETS STA. 92+50.0000 TO STA. 93+00.0000		ILLINOIS FED. AID PROJECT		

DATE	
BY	
FINAL SURVEY	SURVEYED
NOTE BOOK	PLOTTED
NO.	TEMPLATE
	AREAS
	CHECKED

DATE	
BY	
ORIGINAL SURVEY	SURVEYED
NOTE BOOK	PLOTTED
NO.	TEMPLATE
	AREAS
	CHECKED

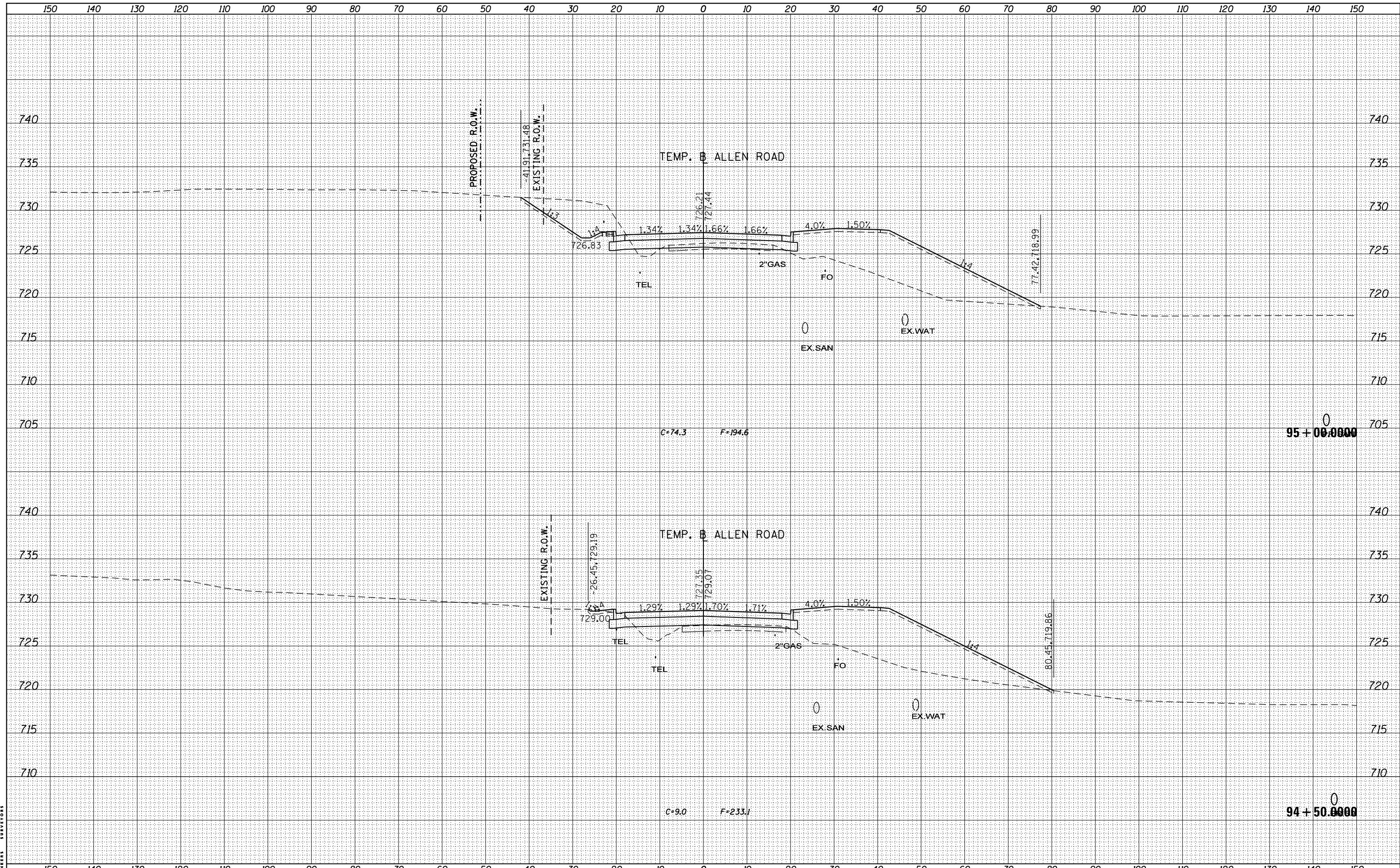


FILE NAME =	USER NAME = baswanson	DESIGNED -	REVISED -	STATE OF ILLINOIS DEPARTMENT OF TRANSPORTATION	ALLEN ROAD IMPROVEMENTS ALLEN ROAD CROSS SECTIONS	F.A.U. RTE.	SECTION	COUNTY	TOTAL SHEETS	SHEET NO.
S:\237\2013\23713009_00\AllenRdPh1\CADD\CADD Sheets\0468683-sht-xsc-Allen.dgn		DRAWN -	REVISED -			6584	105: (72-7HB)BY	PEORIA	487	460
Default		CHECKED -	REVISED -			6585				
		DATE - 1/28/2014	REVISED -							
SCALE:					SHEET OF SHEETS		STA. 93+50.0000 TO STA. 94+00.0000		ILLINOIS FED. AID PROJECT	
							CONTRACT NO. 68683			

DATE	
BY	
FINAL SURVEY	
SURVEYED	
PLOTTED	
TEMPLATE	
NOTE BOOK	
AREAS CHECKED	
NO.	

DATE	
BY	
ORIGINAL SURVEY	
SURVEYED	
PLOTTED	
TEMPLATE	
NOTE BOOK	
AREAS CHECKED	
NO.	

MAURER-STUTZ
ENGINEERS SURVEYORS

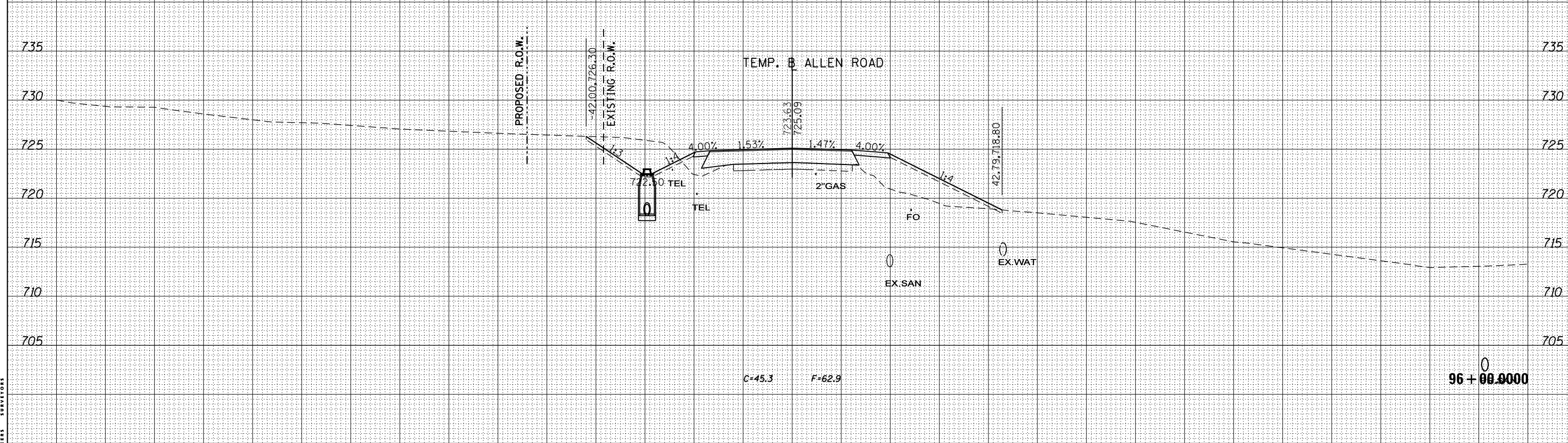
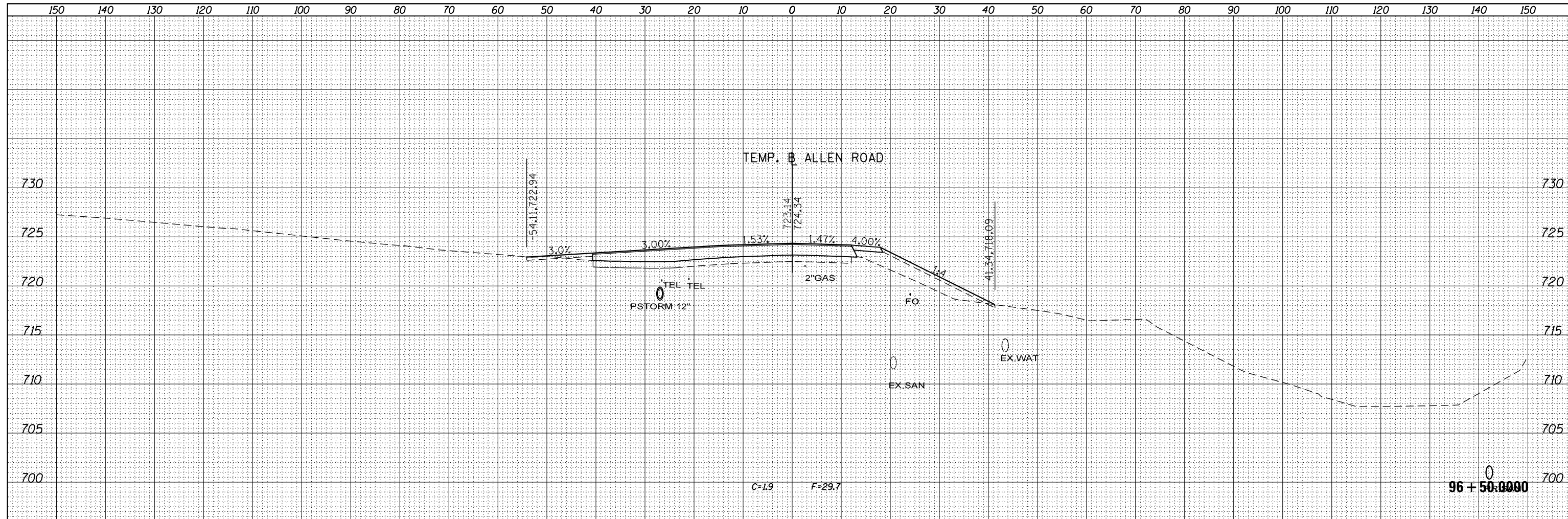


FILE NAME =	USER NAME = baswanson	DESIGNED -	REVISED -	STATE OF ILLINOIS DEPARTMENT OF TRANSPORTATION	ALLEN ROAD IMPROVEMENTS ALLEN ROAD CROSS SECTIONS			F.A.U. RTE.	SECTION	COUNTY	TOTAL SHEETS	SHEET NO.
S:\237\2013\23713009_00\AllenRdPh11\CADD\CADD	Sheets\0468683-sht-xsc-Allen.dgn	DRAWN -	REVISED -		6584	105; (72-7HB)BY	PEORIA	487	461			
Default	PLOT SCALE = 20.0000' / in.	CHECKED -	REVISED -		6585	CONTRACT NO. 68683						
	PLOT DATE = 1/28/2014	DATE -	REVISED -		SCALE: SHEET OF SHEETS STA. 94+50.0000 TO STA. 95+00.0000			ILLINOIS FED. AID PROJECT				

DATE	
BY	
FINISHED	
NO. OF SHEETS	
DATE	
BY	
FINISHED	
NO. OF SHEETS	
DATE	
BY	
FINISHED	
NO. OF SHEETS	

DATE	
BY	
FINISHED	
NO. OF SHEETS	
DATE	
BY	
FINISHED	
NO. OF SHEETS	
DATE	
BY	
FINISHED	
NO. OF SHEETS	

MAURER-STUTZ
ENGINEERS SURVEYORS



FILE NAME =	USER NAME = boswanson	DESIGNED -	REVISED -
S:\237\2013\23713009_00\AllenRdPhII\CADD\CADD	Sheets\0468683-sht-xsc-Allen.dgn	DRAWN -	REVISED -
Default	PLOT SCALE = 20.0000' / in.	CHECKED -	REVISED -
	PLOT DATE = 1/28/2014	DATE -	REVISED -

STATE OF ILLINOIS
DEPARTMENT OF TRANSPORTATION

ALLEN ROAD IMPROVEMENTS
ALLEN ROAD CROSS SECTIONS

SCALE: SHEET OF SHEETS STA. 96+00.0000 TO STA. 96+50.0000

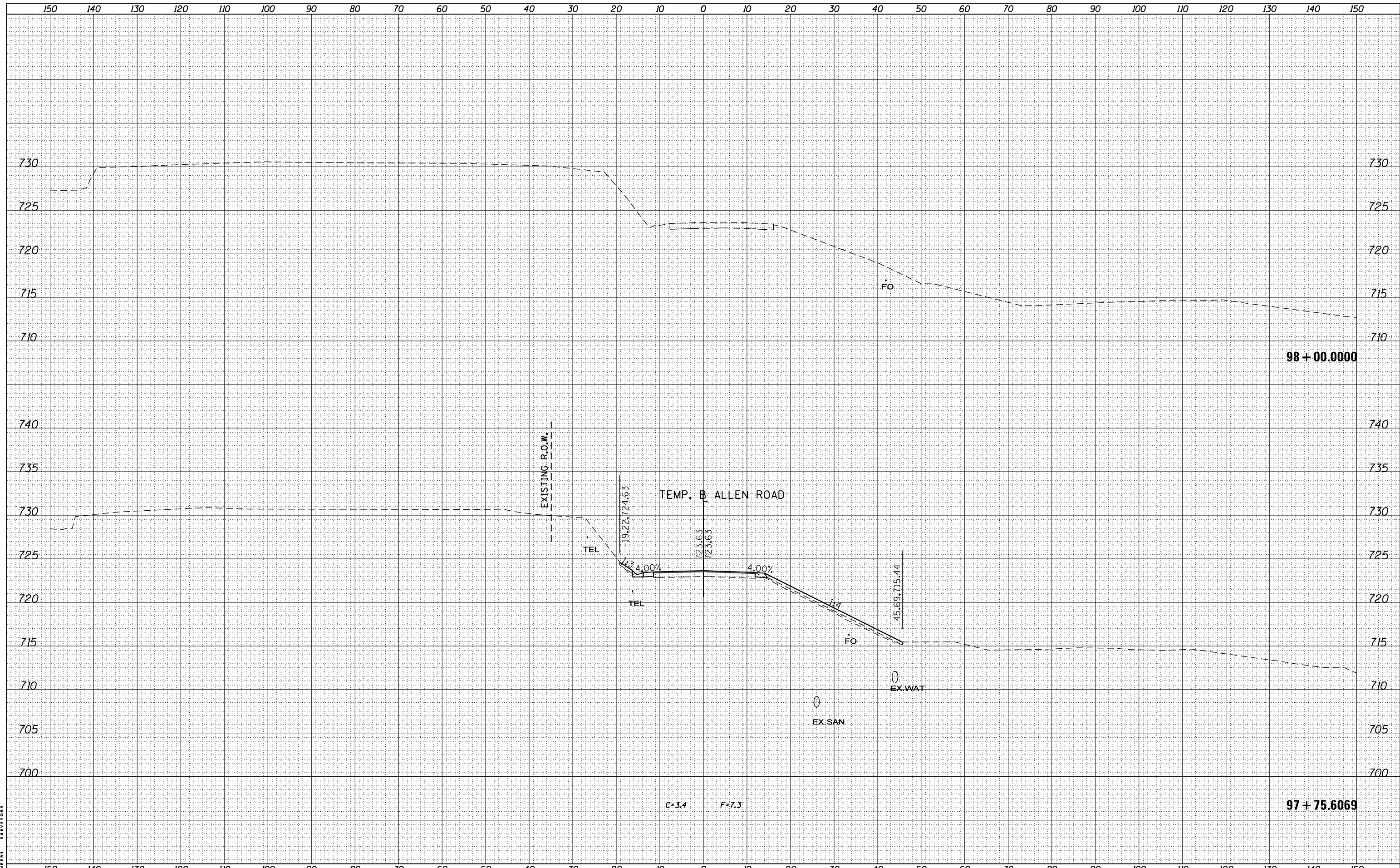
F.A.U. RTE.	SECTION	COUNTY	TOTAL SHEETS	SHEET NO.
6584	105: (72-7HB)BY	PEORIA	487	463
6585				CONTRACT NO. 68683

ILLINOIS FED. AID PROJECT

DATE	
BY	
SURVEYED	
PLOTTED	
TEMPLATE	
AREAS	
CHECKED	
NO.	

DATE	
BY	
ORIGINAL SURVEY	
NOTE BOOK	
AREAS	
CHECKED	
NO.	

MAURER-STUTZ
ENGINEERS SURVEYORS



FILE NAME = S:\237\2013\23713009_00\AllenRdPh11\CADD\CADD
 USER NAME = boswanson
 SHEETS\0468683-sht-xsc-Allen.dgn
 PLOT SCALE = 20.0000' / in.
 PLOT DATE = 1/28/2014

DESIGNED -	REVISD -
DRAWN -	REVISD -
CHECKED -	REVISD -
DATE -	REVISD -

STATE OF ILLINOIS
DEPARTMENT OF TRANSPORTATION

ALLEN ROAD IMPROVEMENTS
ALLEN ROAD CROSS SECTIONS

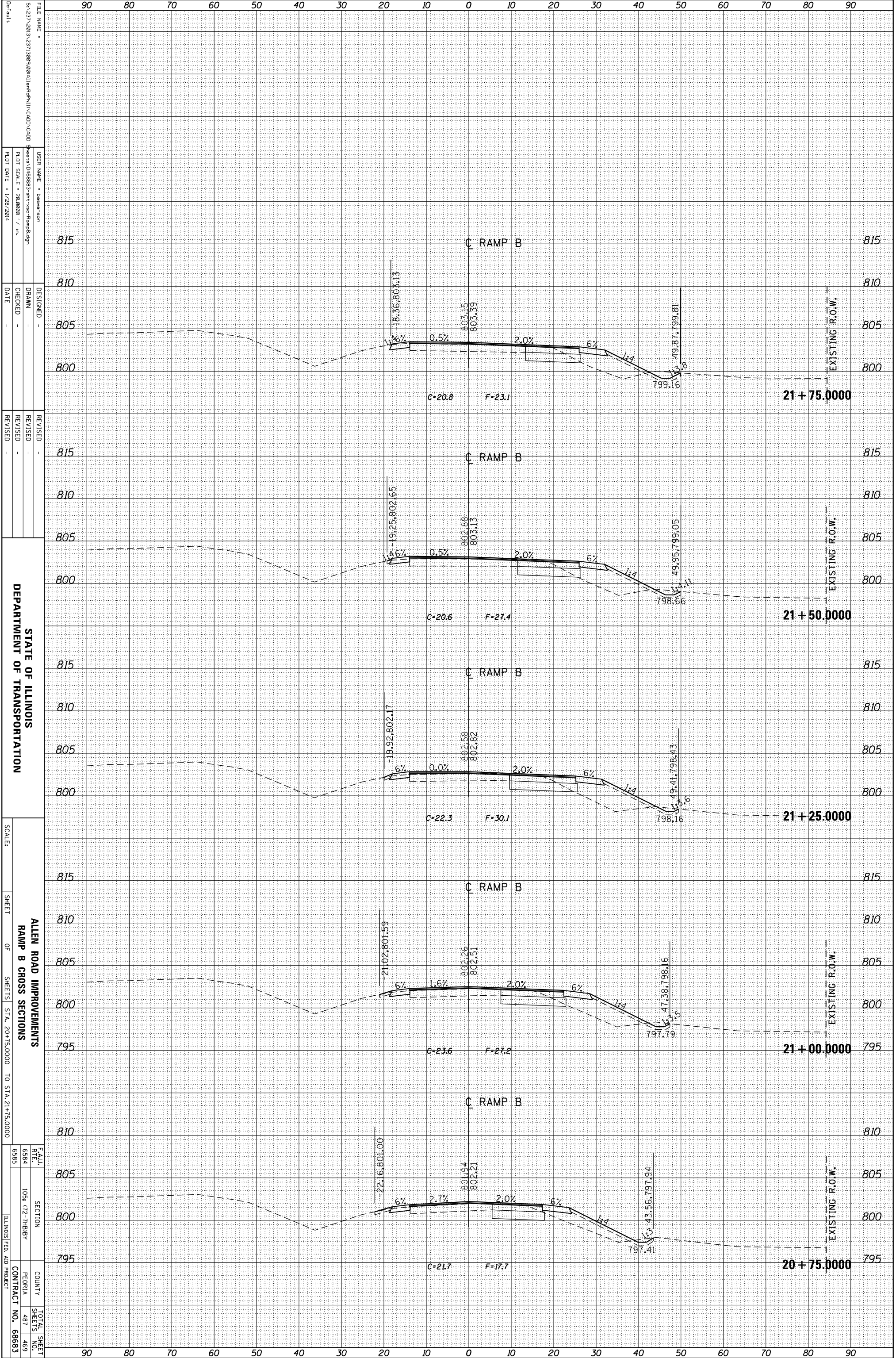
SCALE: SHEET OF SHEETS STA. 97+75.6069 TO STA. 98+00.0000

F.A.U. RTE.	SECTION	COUNTY	TOTAL SHEETS	SHEET NO.
6584	105: (72-7HB)BY	PEORIA	487	467
6585				
CONTRACT NO. 68683				
ILLINOIS FED. AID PROJECT				

ORIGINAL SURVEY	SURVEYED _____	BY _____	DATE _____
NOTE BOOK	PLOTTED _____		
	TEMPLATE _____		
	AREAS _____		
	CHECKED _____		

FINAL SURVEY	SURVEYED _____	BY _____	DATE _____
NOTE BOOK	PLOTTED _____		
	TEMPLATE _____		
	AREAS _____		
	CHECKED _____		

MAURER-STUTZ
ENGINEERS SURVEYORS



STATE OF ILLINOIS
DEPARTMENT OF TRANSPORTATION

ALLEN ROAD IMPROVEMENTS
RAMP B CROSS SECTIONS

SCALE: _____
SHEET _____ OF _____ SHEETS STA. 20+75.0000 TO STA. 21+75.0000

FILE NAME: _____
USER NAME: _____
DESIGNED: _____
DRAWN: _____
CHECKED: _____
DATE: _____

REVISIONS:
REVISION NO. _____
REVISION DESCRIPTION _____
DATE _____

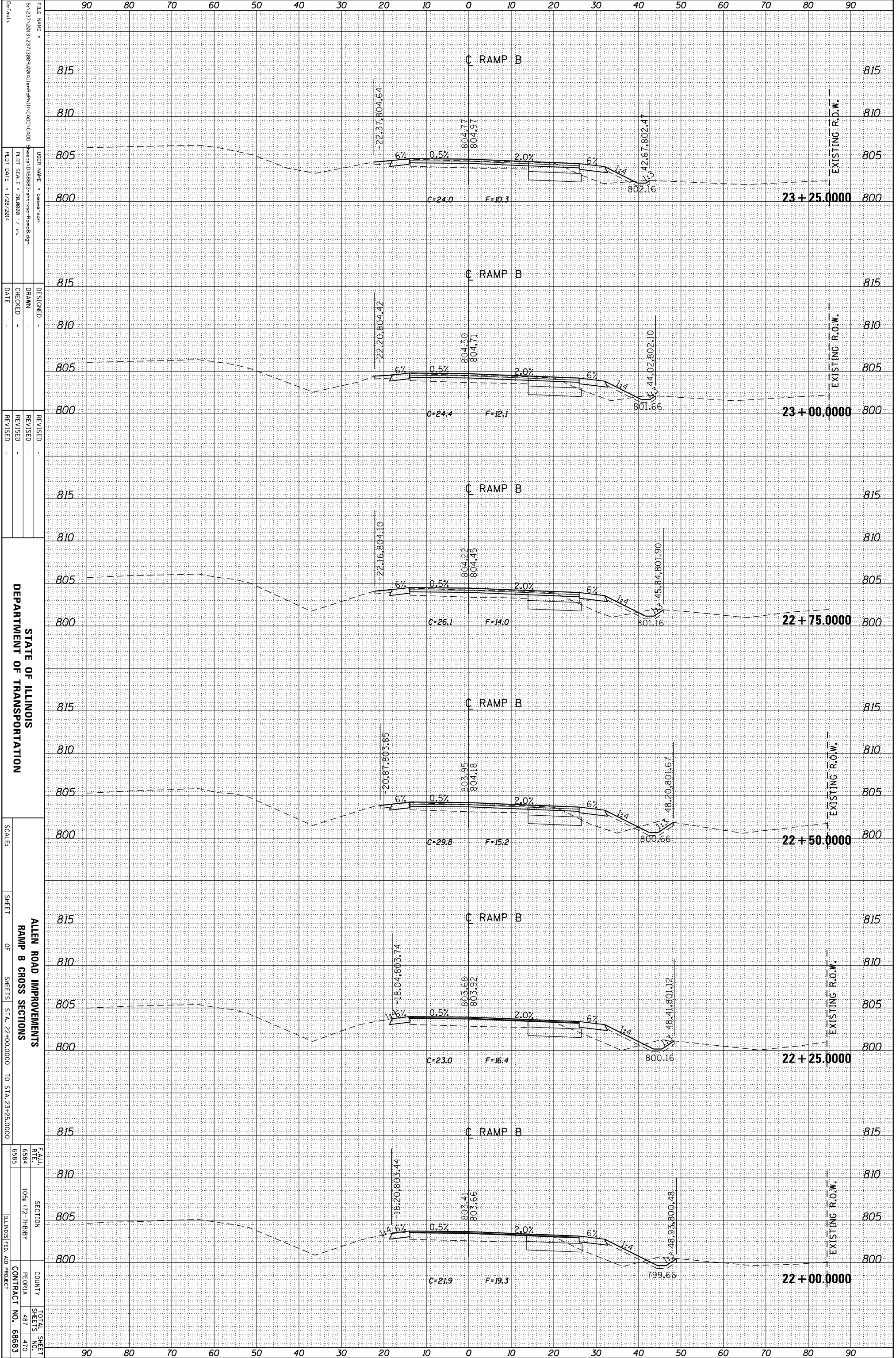
PROJECT NO. _____
CONTRACT NO. _____

TOTAL SHEET NO. _____
SHEET NO. _____

ORIGINAL SURVEY	SURVEYED	BY	DATE
NOTE BOOK	PLOTTED		
	TEMPLATE		
	AREAS		
	CHECKED		

FINAL SURVEY	SURVEYED	BY	DATE
NOTE BOOK	PLOTTED		
	TEMPLATE		
	AREAS		
	CHECKED		

MAURER-STUTZ
ENGINEERS SURVEYORS



STATE OF ILLINOIS
DEPARTMENT OF TRANSPORTATION

SCALE:

SHEET

ALLEN ROAD IMPROVEMENTS
RAMP B CROSS SECTIONS

SHEETS STA. 22+00.0000 TO STA. 23+25.0000

F.A.U. REF. 6584

SECTION 105 (12-7)MBBY

COUNTY PEORIA

CONTRACT NO. 68683

TOTAL SHEETS 487

470

ILLINOIS FED. AID PROJECT

ORIGINAL SURVEY	SURVEYED	BY	DATE
NOTE BOOK	PLOTTED		
	TEMPLATE		
	AREAS		
	AREAS CHECKED		

FINAL SURVEY	SURVEYED	BY	DATE
NOTE BOOK	PLOTTED		
	TEMPLATE		
	AREAS		
	AREAS CHECKED		


MAURER-STUTZ
ENGINEERS SURVEYORS

FILE NAME = S:\23\2013\2313086.dwg
USER NAME = basawson
DESIGNED -
DRAWN -
CHECKED -
DATE -
REVISIONS -
REVISED -
REVISIONS -
REVISED -

STATE OF ILLINOIS
DEPARTMENT OF TRANSPORTATION

SCALE: SHEET OF SHEETS STA. 23+49.1549 TO STA. 23+49.1549

ALLEN ROAD IMPROVEMENTS
RAMP B CROSS SECTIONS
SECTION 105 (12-7)MBY
COUNTY PEORIA
CONTRACT NO. 68683
TOTAL SHEET NO. 471



ORIGINAL SURVEY	SURVEYED	BY	DATE
NOTE BOOK	PLOTTED		
	TEMPLATE		
	AREAS		
	CHECKED		

FINAL SURVEY	SURVEYED	BY	DATE
NOTE BOOK	PLOTTED		
	TEMPLATE		
	AREAS		
	CHECKED		

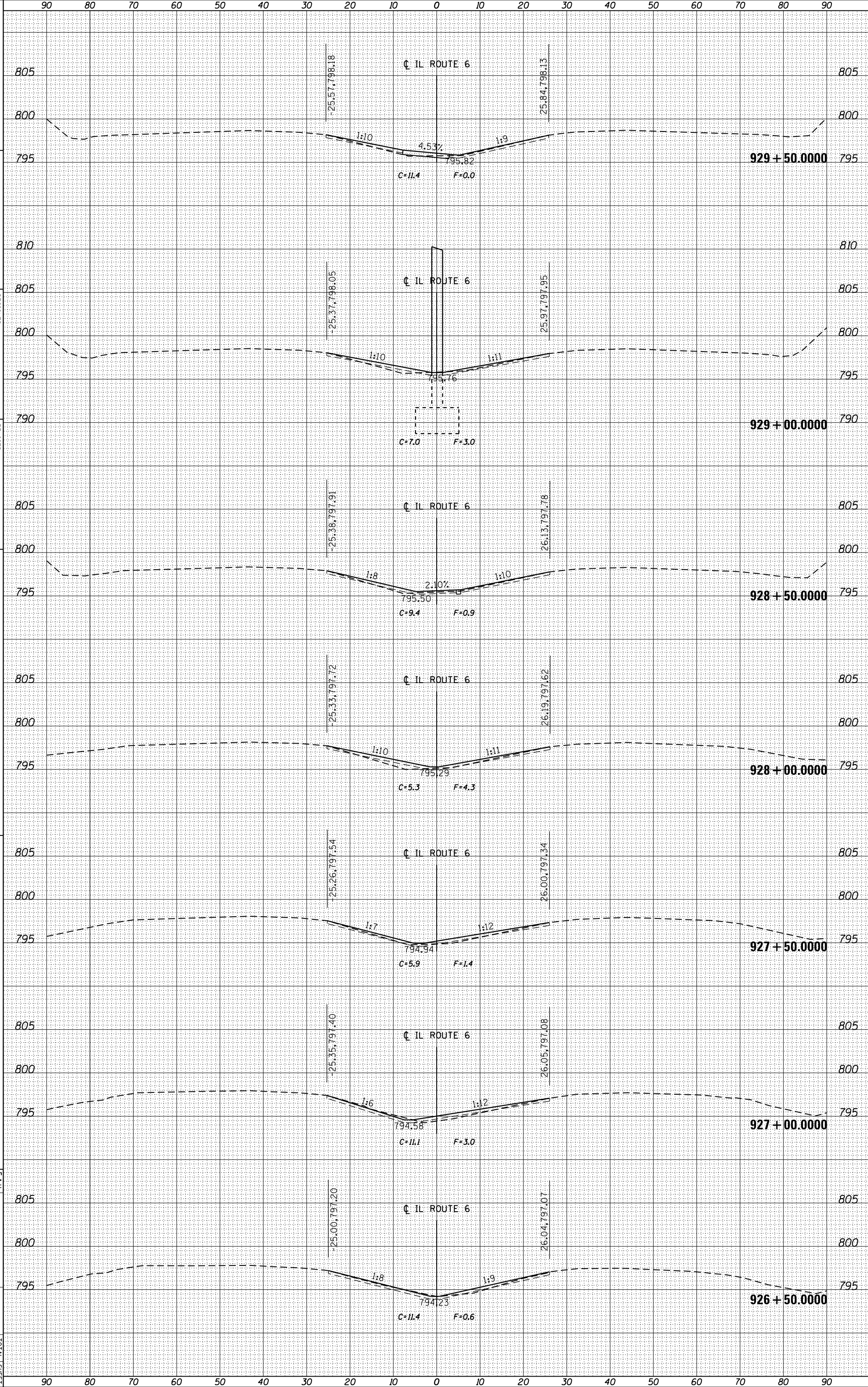
MAURER-STUTZ
ENGINEERS SURVEYORS

FILE NAME = S:\237\2013\23713086.dwg
USER NAME = basemason
DESIGNED -
DRAWN -
CHECKED -
DATE -
REVISIONS -
REVISED -
REVISED -
REVISED -

STATE OF ILLINOIS
DEPARTMENT OF TRANSPORTATION

SCALE: SHEET OF SHEETS STA. 926+50.0000 TO STA. 929+50.0000

ALLEN ROAD IMPROVEMENTS
ILLINOIS 6 CROSS SECTIONS
SECTION 105 (172-7)MBBY
COUNTY PEORIA
CONTRACT NO. 68683
TOTAL SHEET NO. 472
SHEETS 487



ORIGINAL SURVEY	SURVEYED	BY	DATE
NOTE BOOK	PLOTTED		
	TEMPLATE		
	AREAS		
	AREAS CHECKED		

FINAL SURVEY	SURVEYED	BY	DATE
NOTE BOOK	PLOTTED		
	TEMPLATE		
	AREAS		
	AREAS CHECKED		

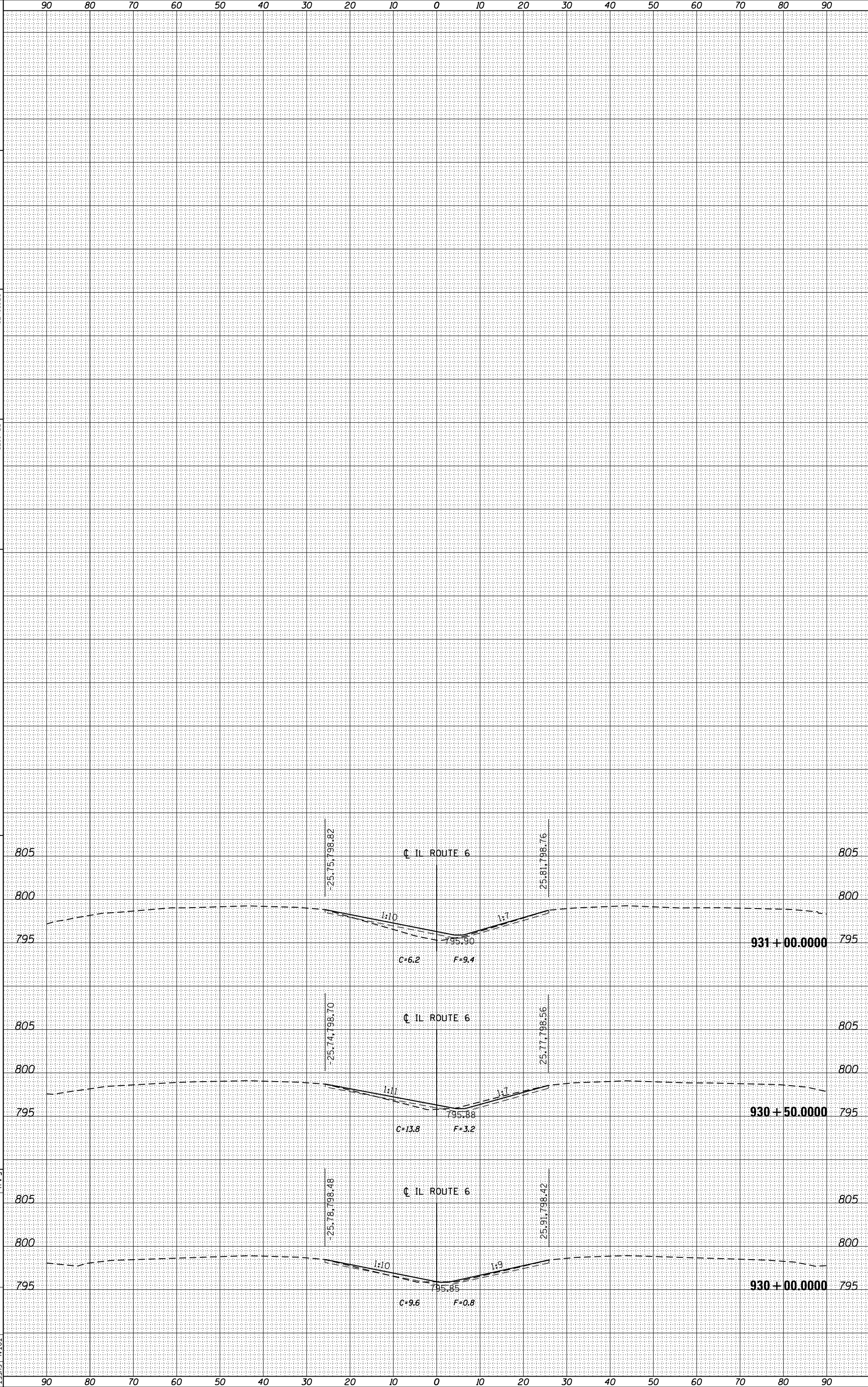
MAURER-STUTZ
ENGINEERS SURVEYORS

FILE NAME = S:\237\2013\23713086.dwg
USER NAME = basawson
DESIGNED -
DRAWN -
CHECKED -
DATE -
REVISIONS -
REVISED -
REVISOR -
DATE -

STATE OF ILLINOIS
DEPARTMENT OF TRANSPORTATION

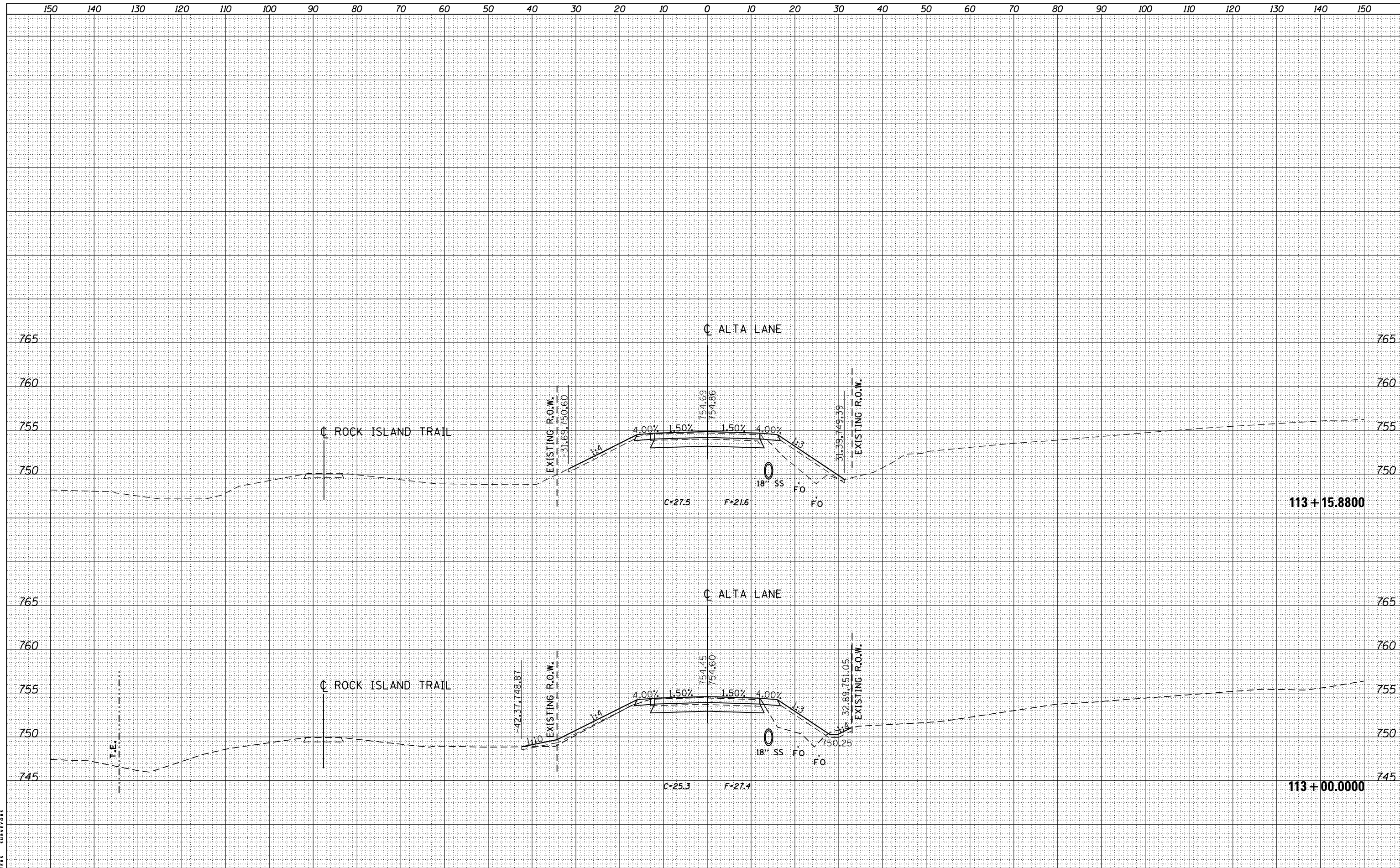
SCALE: SHEET 11 OF 11 SHEETS STA. 930+00.0000 TO STA. 931+00.0000

ALLEN ROAD IMPROVEMENTS
ILLINOIS 6 CROSS SECTIONS
SECTION 105 (172-7H)BY
COUNTY PEORIA
CONTRACT NO. 68683
TOTAL SHEET NO. 473



DATE	
BY	
SURVEYED	
PLOTTED	
TEMPLATE	
AREAS	
CHECKED	
FINAL SURVEY	
NOTE BOOK	
NO.	

DATE	
BY	
SURVEYED	
PLOTTED	
TEMPLATE	
AREAS	
CHECKED	
ORIGINAL SURVEY	
NOTE BOOK	
NO.	



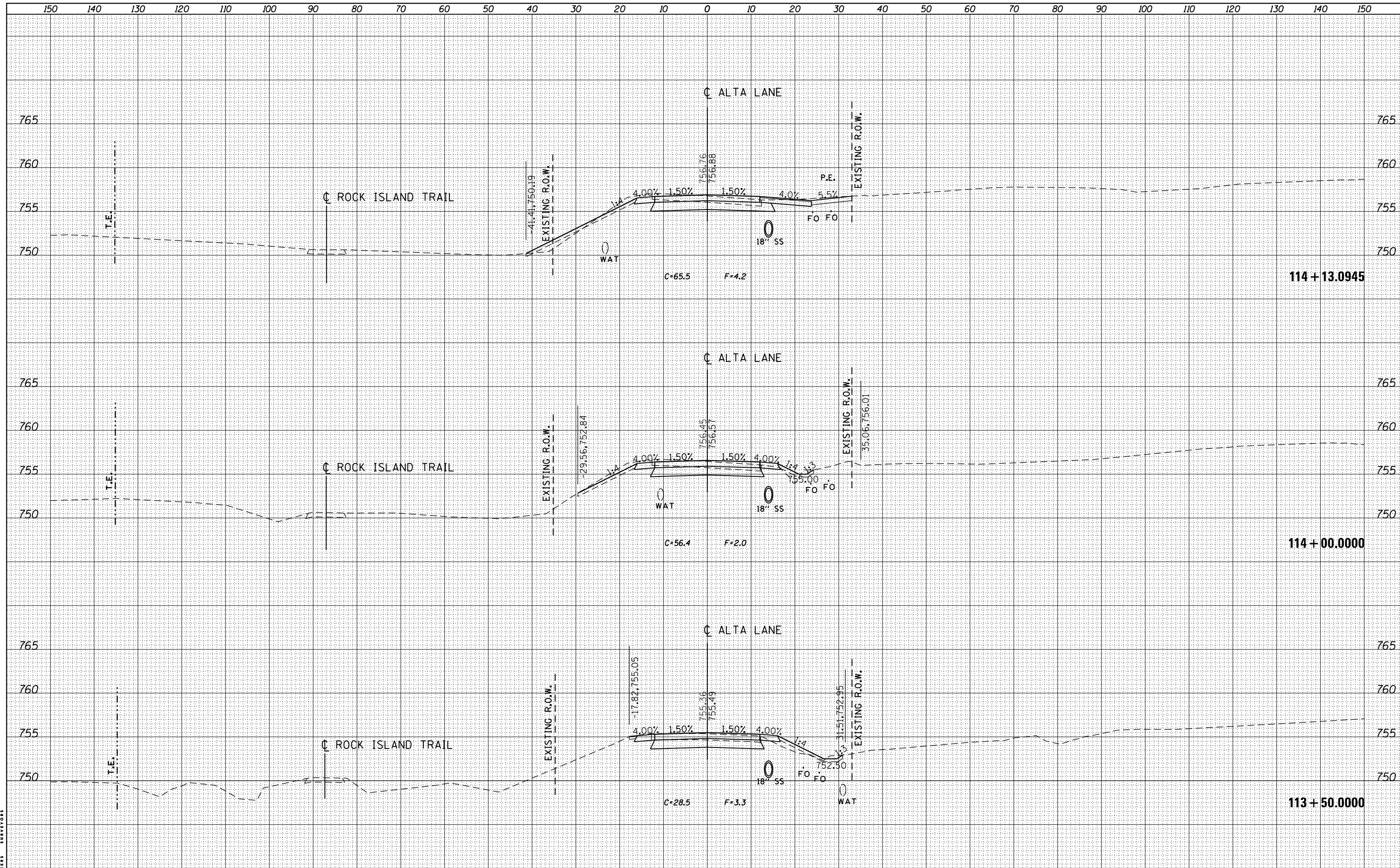
MAURER-STUTZ
ENGINEERS SURVEYORS

FILE NAME =	USER NAME = baswanson	DESIGNED -	REVISED -	STATE OF ILLINOIS DEPARTMENT OF TRANSPORTATION	ALLEN ROAD IMPROVEMENTS ALTA LANE CROSS SECTIONS	F.A.U. RTE.	SECTION	COUNTY	TOTAL SHEETS	SHEET NO.
S:\237\2013\23713009_00\AllenRdPh11\CADD\CADD	Sheets\0468683-sht-xsc-AL TALN.dgn	DRAWN -	REVISED -			6584	105; (72-7HB)BY	PEORIA	487	475
Default	PLOT SCALE = 20.0000' / in.	CHECKED -	REVISED -			6585			CONTRACT NO. 68683	
	PLOT DATE = 1/28/2014	DATE -	REVISED -			SCALE: SHEET OF SHEETS STA. 113+00.0000 TO STA. 113+15.8000		ILLINOIS FED. AID PROJECT		

DATE	
BY	
ORIGINAL SURVEY	
PLOTTED	
TEMPLATE	
AREAS CHECKED	
AREAS	
NO.	

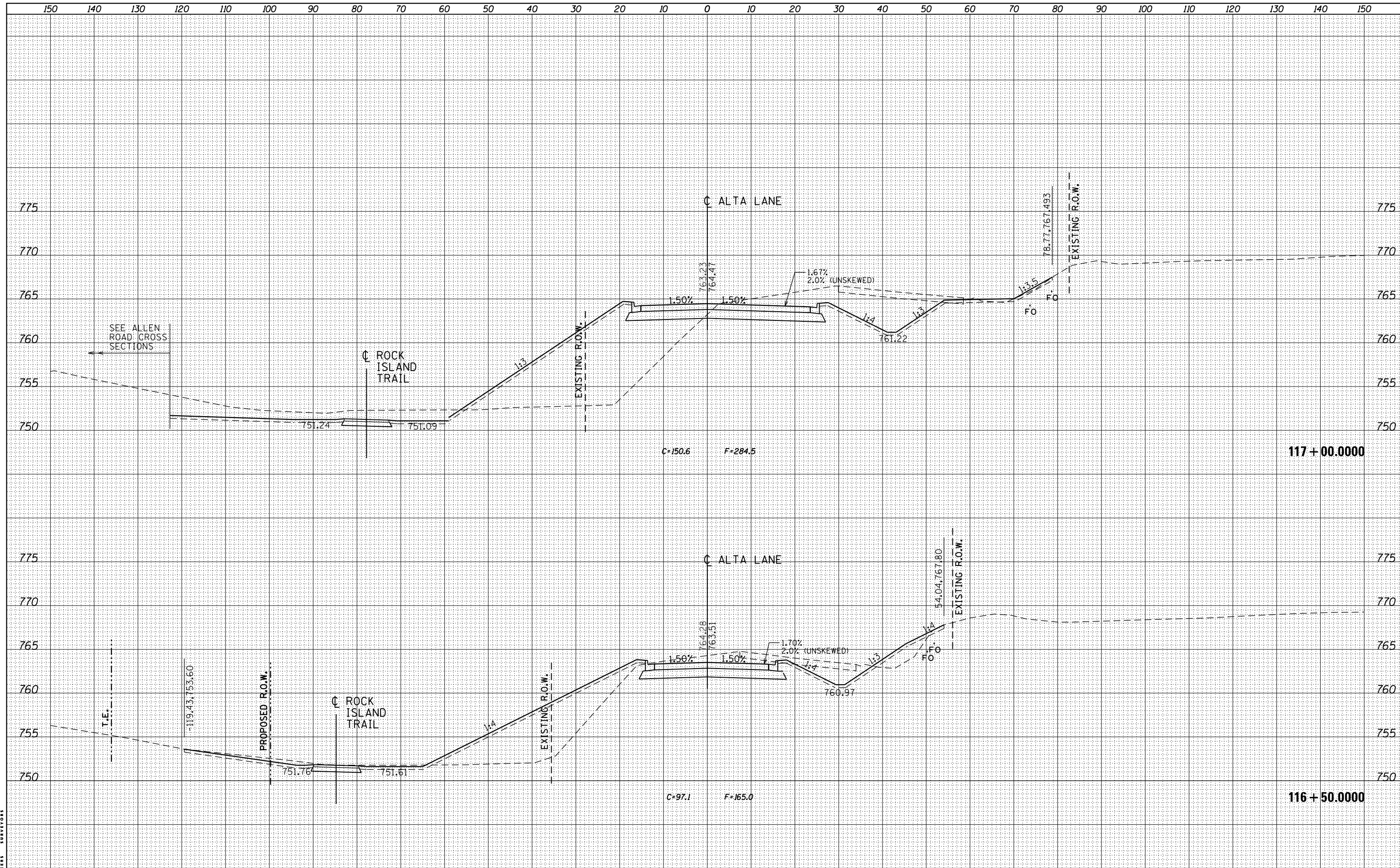
DATE	
BY	
ORIGINAL SURVEY	
PLOTTED	
TEMPLATE	
AREAS CHECKED	
AREAS	
NO.	

MAURER-STUTZ
ENGINEERS SURVEYORS



DATE	
BY	
SURVEYED	
PLOTTED	
TEMPLATE	
AREAS	
CHECKED	
NO.	

DATE	
BY	
SURVEYED	
PLOTTED	
TEMPLATE	
AREAS	
CHECKED	
NO.	

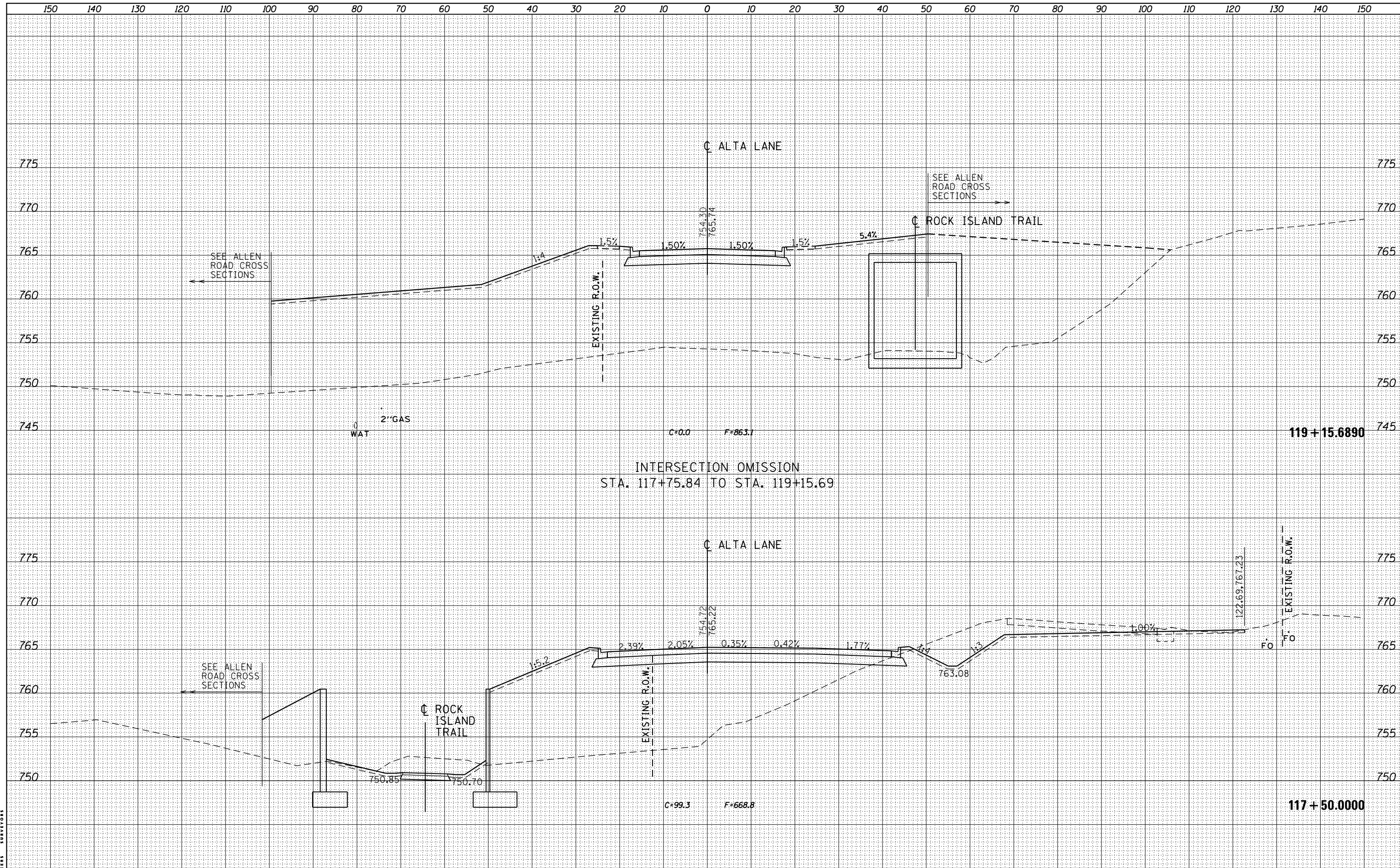


MAURER-STUTZ
ENGINEERS SURVEYORS

FILE NAME =	USER NAME = baswanson	DESIGNED -	REVISED -	STATE OF ILLINOIS DEPARTMENT OF TRANSPORTATION	ALLEN ROAD IMPROVEMENTS ALTA LANE CROSS SECTIONS	F.A.U. R.T.E.	SECTION	COUNTY	TOTAL SHEETS	SHEET NO.
S:\237\2013\23713009_00\AllenRdPh11\CADD\CADD	Sheets\0468683-sht-xsc-AL.TALN.dgn	DRAWN -	REVISED -			6584	105; (72-7HB)BY	PEORIA	487	479
PLOT SCALE = 20.0000' / in.	CHECKED -	REVISED -	6585			CONTRACT NO. 68683				
PLOT DATE = 1/28/2014	DATE -	REVISED -	ILLINOIS FED. AID PROJECT							

DATE	
BY	
FINISHED SURVEY	
PLOTTED	
TEMPLATE	
AREAS CHECKED	
NO.	

DATE	
BY	
ORIGINAL SURVEY	
PLOTTED	
TEMPLATE	
AREAS CHECKED	
NO.	



INTERSECTION OMISSION
STA. 117+75.84 TO STA. 119+15.69

MAURER-STUTZ
ENGINEERS SURVEYORS

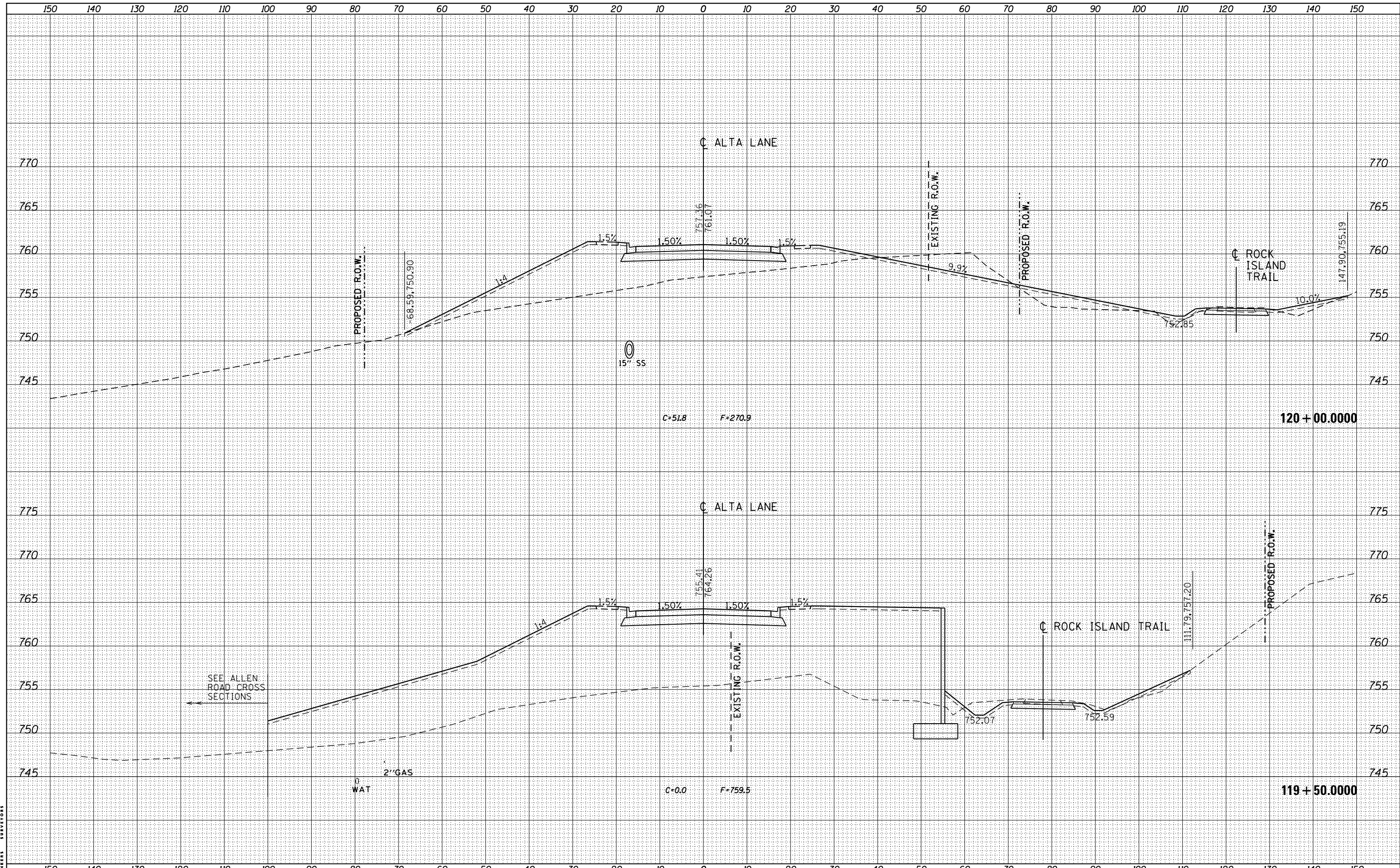
FILE NAME =	USER NAME = boswanson	DESIGNED -	REVISED -	STATE OF ILLINOIS DEPARTMENT OF TRANSPORTATION	ALLEN ROAD IMPROVEMENTS ALTA LANE CROSS SECTIONS	F.A.U. RTE.	SECTION	COUNTY	TOTAL SHEETS	SHEET NO.
S:\237\2013\23713009\00\AllenRdPh11\CADD\CADD	Sheets\0468683-sht-xsc-AL TALN.dgn	DRAWN -	REVISED -			6584	105; (72-7)HB/Y	PEORIA	487	480
	PLOT SCALE = 20.0000' / in.	CHECKED -	REVISED -			6585				
Default	PLOT DATE = 1/28/2014	DATE -	REVISED -			CONTRACT NO. 68683		ILLINOIS FED. AID PROJECT		

SCALE: SHEET OF SHEETS STA. 117+50.0000 TO STA. 119+15.6890

DATE	
BY	
FINAL SURVEY	SURVEYED
NOTE BOOK	PLOTTED
NO.	TEMPLATE
	AREAS CHECKED

DATE	
BY	
ORIGINAL SURVEY	SURVEYED
NOTE BOOK	PLOTTED
NO.	TEMPLATE
	AREAS CHECKED

MAURER-STUTZ
ENGINEERS SURVEYORS

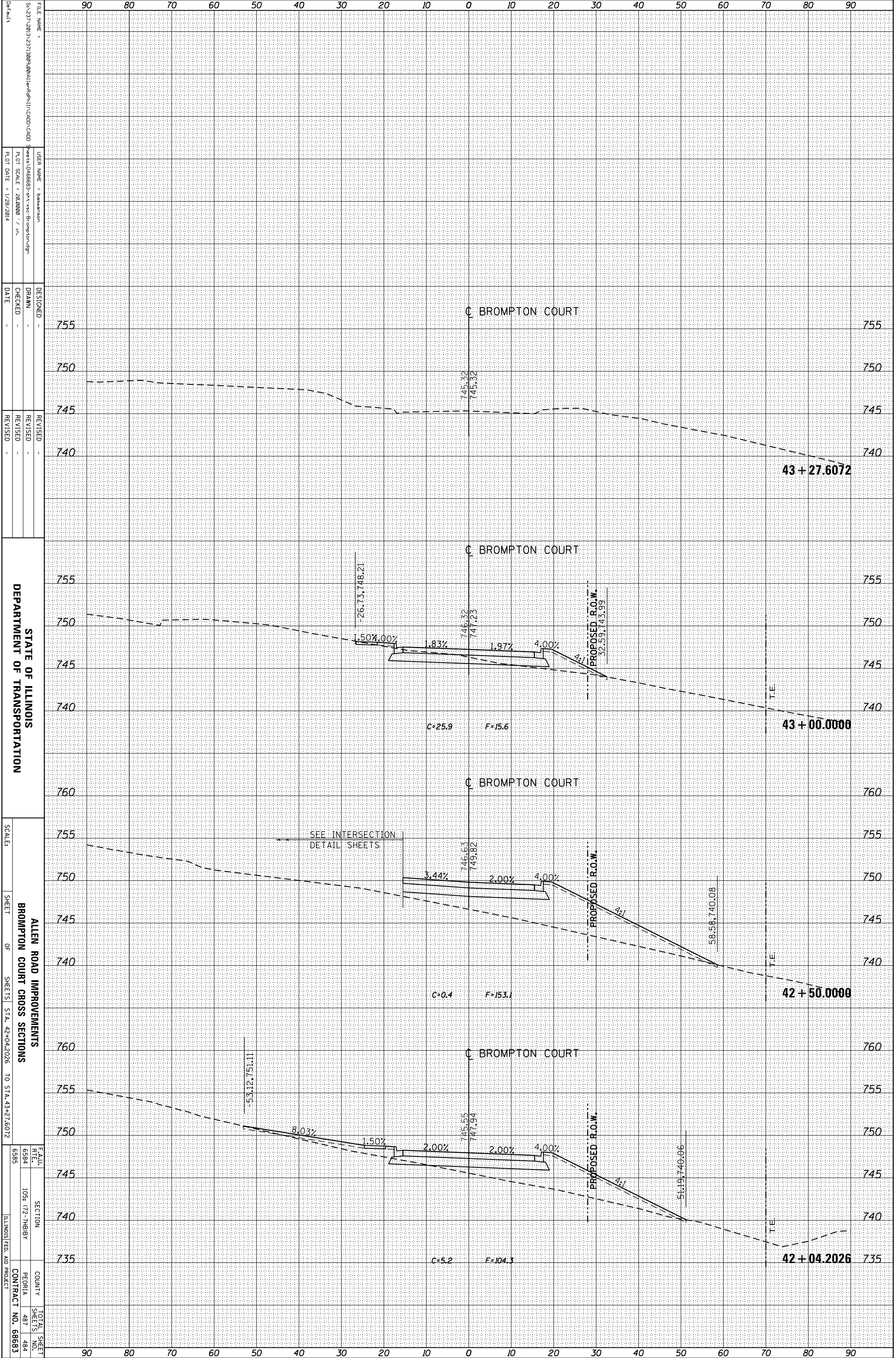


FILE NAME =	USER NAME = baswanson	DESIGNED -	REVISED -	STATE OF ILLINOIS DEPARTMENT OF TRANSPORTATION	ALLEN ROAD IMPROVEMENTS ALTA LANE CROSS SECTIONS	F.A.U. RTE.	SECTION	COUNTY	TOTAL SHEETS	SHEET NO.
S:\237\2013\23713009_00\AllenRdPh11\CADD\CADD	Sheets\0468683-sht-xsc-AL TALN.dgn	DRAWN -	REVISED -			6584	105; (72-7)HBY	PEORIA	487	481
	PLOT SCALE = 20.0000' / in.	CHECKED -	REVISED -			6585				
Default	PLOT DATE = 1/28/2014	DATE -	REVISED -			SCALE: SHEET OF SHEETS STA. 119+50.0000 TO STA. 120+00.0000		CONTRACT NO. 68683		
						ILLINOIS FED. AID PROJECT				

ORIGINAL SURVEY	SURVEYED	BY	DATE
NOTE BOOK	PLOTTED		
	TEMPLATE		
	AREAS		
	AREAS CHECKED		

FINAL SURVEY	SURVEYED	BY	DATE
NOTE BOOK	PLOTTED		
	TEMPLATE		
	AREAS		
	AREAS CHECKED		

MAURER-STUTZ
ENGINEERS SURVEYORS



STATE OF ILLINOIS
DEPARTMENT OF TRANSPORTATION

ALLEN ROAD IMPROVEMENTS
BROMPTON COURT CROSS SECTIONS

SCALE: SHEET OF SHEETS STA. 42+04.2026 TO STA. 43+27.6072

FILE NAME: S:\237\2013\23713086.dwg
USER NAME: basemason
DESIGNED: -
DRAWN: -
CHECKED: -
DATE: -
REVISIONS: -

DESIGNED: -
DRAWN: -
CHECKED: -
DATE: -
REVISIONS: -

DESIGNED: -
DRAWN: -
CHECKED: -
DATE: -
REVISIONS: -

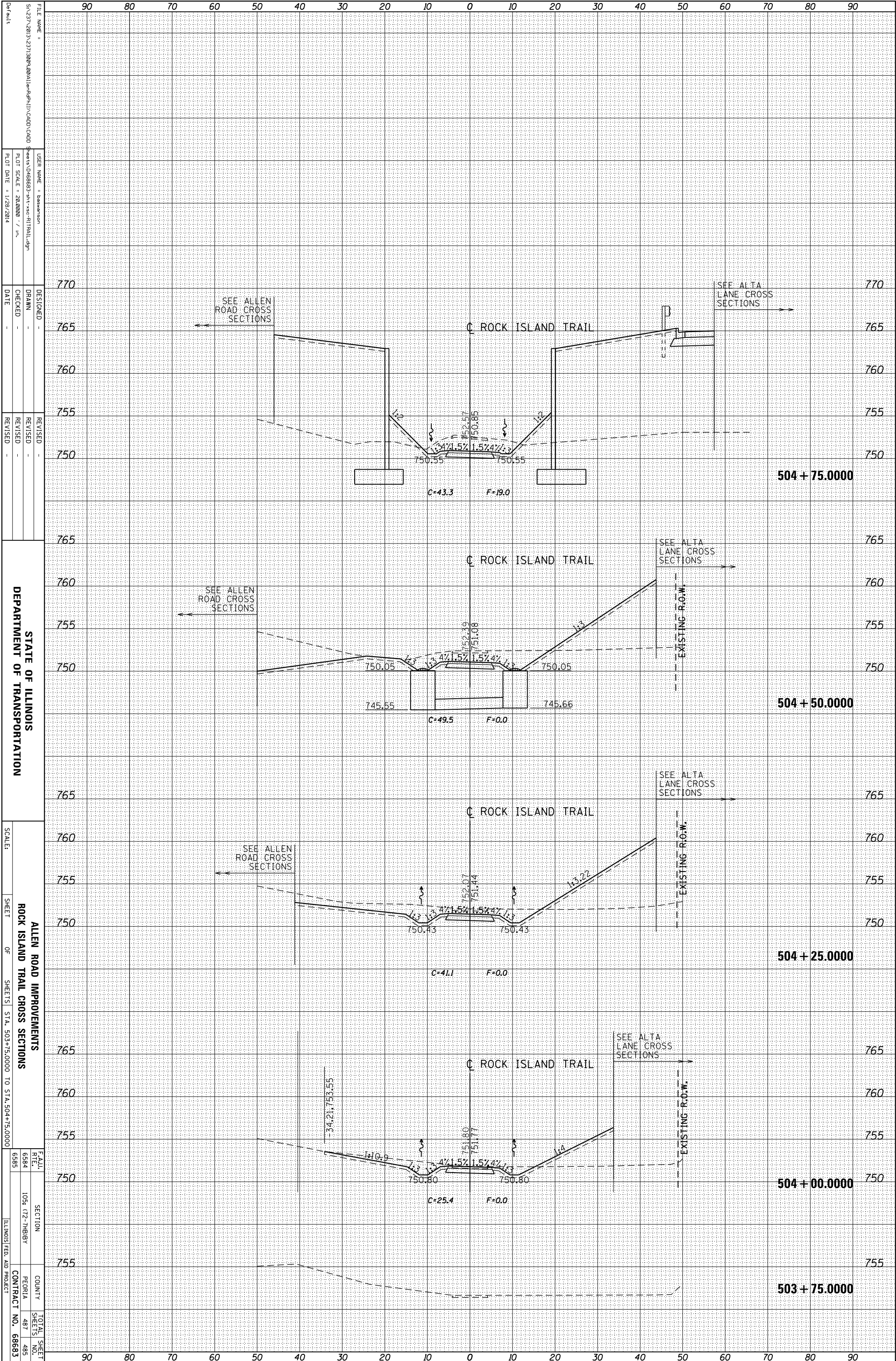
DESIGNED: -
DRAWN: -
CHECKED: -
DATE: -
REVISIONS: -

FILE NAME	SURVEYED	BY	DATE
NOTE BOOK	PLOTTED		
TEMPLATE			
AREAS			
AREAS CHECKED			

ORIGINAL SURVEY	SURVEYED	BY	DATE
NOTE BOOK	PLOTTED		
	TEMPLATE		
	AREAS		
	AREAS CHECKED		

FINAL SURVEY	SURVEYED	BY	DATE
NOTE BOOK	PLOTTED		
	TEMPLATE		
	AREAS		
	AREAS CHECKED		

MAURER-STUTZ
ENGINEERS SURVEYORS



FILE NAME = S:\237\2013\23713086.dwg
USER NAME = basawson
PLOT SCALE = 28.0000 / in.
PLOT DATE = 1/28/2014

DESIGNED -
DRAWN -
CHECKED -
DATE -

REVISED -
REVISED -
REVISED -
REVISED -

STATE OF ILLINOIS
DEPARTMENT OF TRANSPORTATION

SCALE:
SHEET OF SHEETS STA. 503+75.0000 TO STA. 504+75.0000

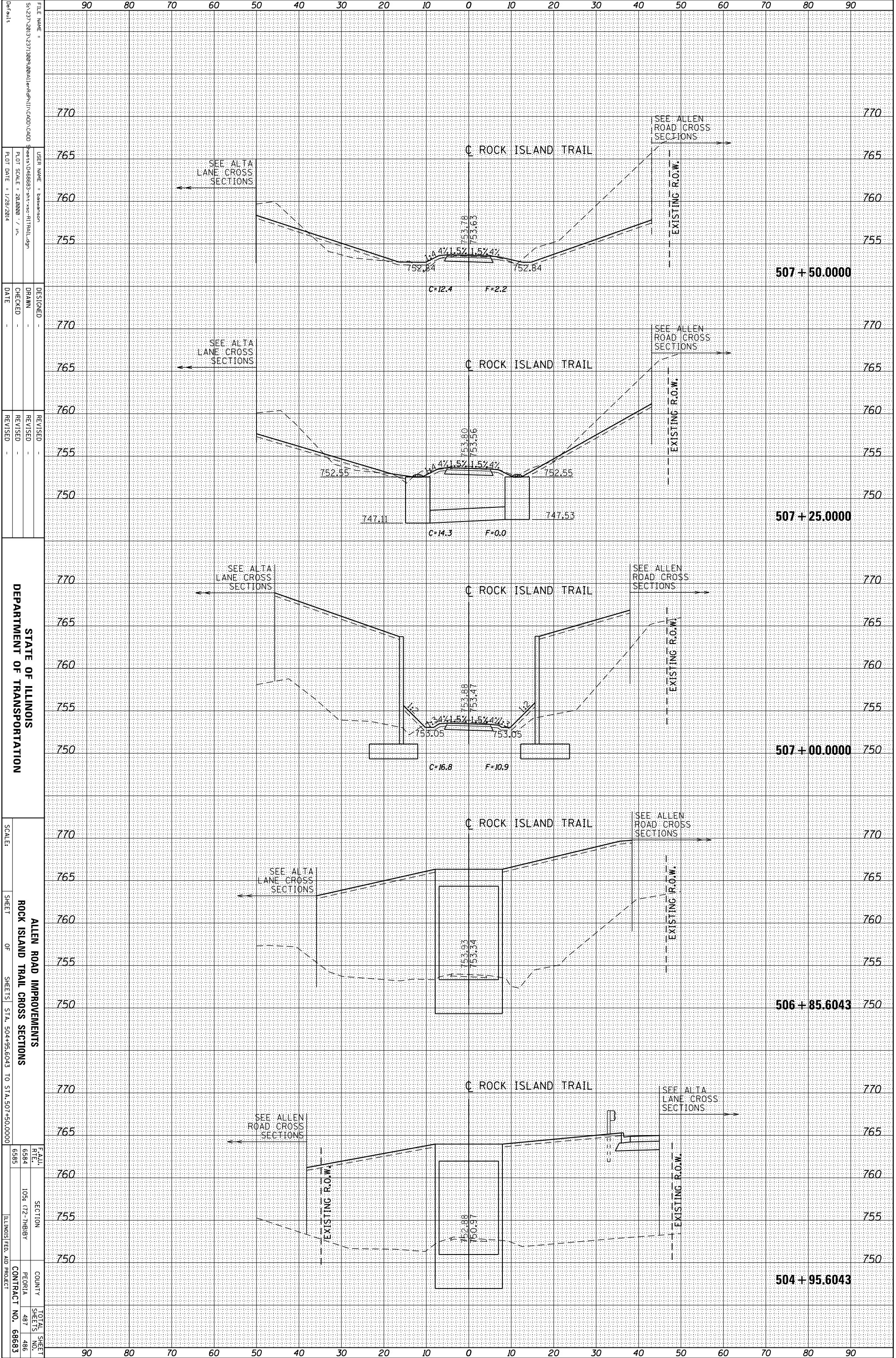
ALLEN ROAD IMPROVEMENTS
ROCK ISLAND TRAIL CROSS SECTIONS

F.A.U. RTE. 6584	SECTION 105 (12-7)BIBY	COUNTY PEORIA	TOTAL SHEETS 487
6585			485
			CONTRACT NO. 68683

ORIGINAL SURVEY	SURVEYED _____	BY _____	DATE _____
NOTE BOOK	PLOTTED _____		
	TEMPLATE _____		
	AREAS _____		
	CHECKED _____		
NO. _____			

FINAL SURVEY	SURVEYED _____	BY _____	DATE _____
NOTE BOOK	PLOTTED _____		
	TEMPLATE _____		
	AREAS _____		
	CHECKED _____		
NO. _____			

MAURER-STUTZ
ENGINEERS SURVEYORS



STATE OF ILLINOIS
DEPARTMENT OF TRANSPORTATION

ALLEN ROAD IMPROVEMENTS
ROCK ISLAND TRAIL CROSS SECTIONS

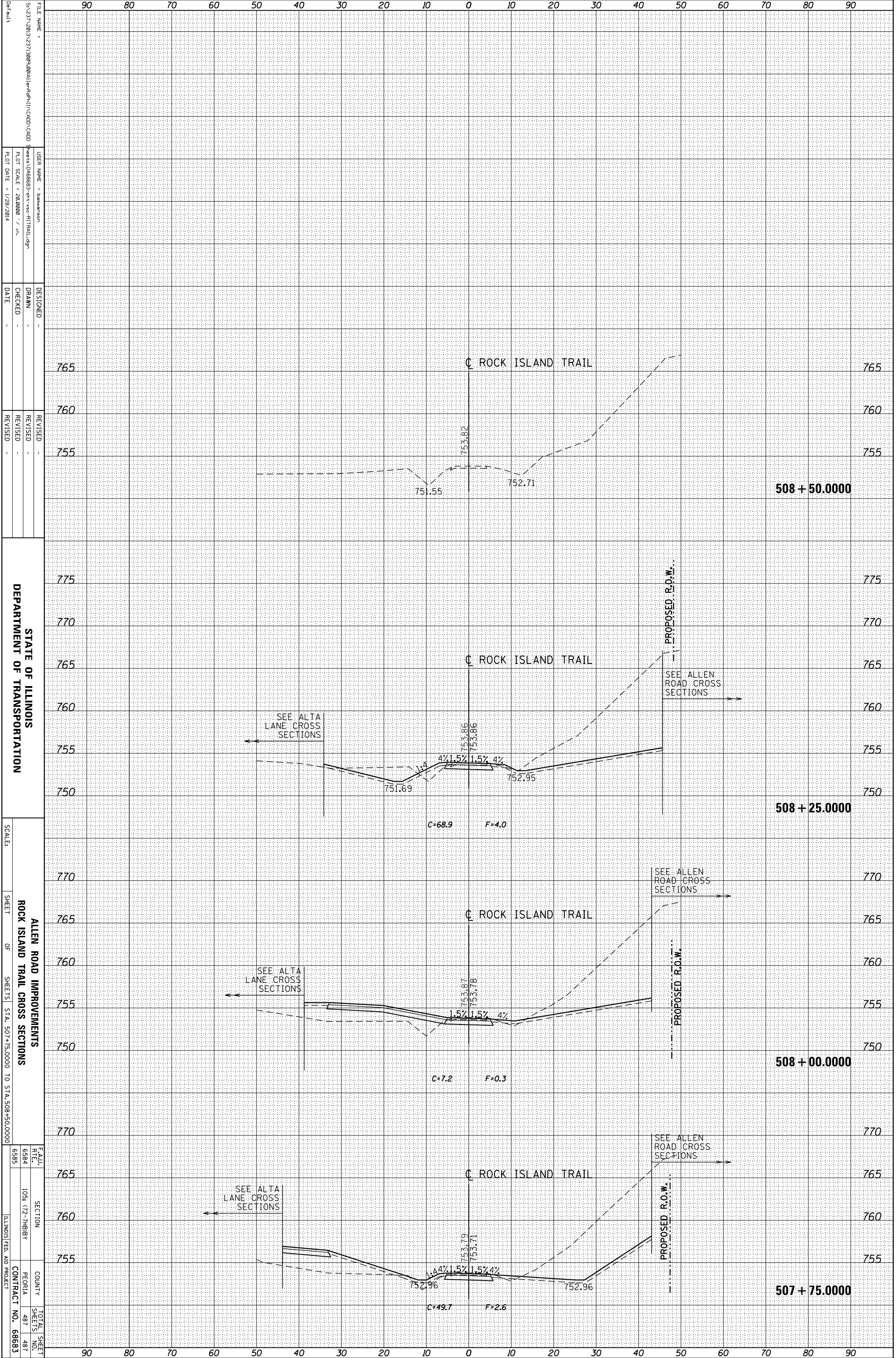
SCALE: _____
SHEET _____ OF _____ SHEETS STA. 504+95.6043 TO STA. 507+50.0000

F.A.U. RTE. 6584	SECTION 105 (12-7)MBY	COUNTY PEORIA	TOTAL SHEET NO. 487
6585			486
			CONTRACT NO. 68683
			ILLINOIS FED. AID PROJECT

ORIGINAL SURVEY	SURVEYED	BY	DATE
NOTE BOOK	PLOTTED		
	TEMPLATE		
	AREAS		
	CHECKED		

FINAL SURVEY	SURVEYED	BY	DATE
NOTE BOOK	PLOTTED		
	TEMPLATE		
	AREAS		
	CHECKED		

MAURER-STUTZ
ENGINEERS SURVEYORS



STATE OF ILLINOIS
DEPARTMENT OF TRANSPORTATION

ALLEN ROAD IMPROVEMENTS
ROCK ISLAND TRAIL CROSS SECTIONS

SCALE: SHEET OF SHEETS STA. 507+75.0000 TO STA. 508+50.0000

F.A.U. RTE. 6584	SECTION 105 (12-7)MBY	COUNTY PEORIA	TOTAL SHEETS 487
6585			487
			CONTRACT NO. 68683

FILE NAME = S:\237\2013\23713086.dwg
USER NAME = basawson
DESIGNED -
DRAWN -
CHECKED -
DATE -
REVISIONS -

DESIGNED -
DRAWN -
CHECKED -
DATE -
REVISIONS -

DESIGNED -
DRAWN -
CHECKED -
DATE -
REVISIONS -

DESIGNED -
DRAWN -
CHECKED -
DATE -
REVISIONS -