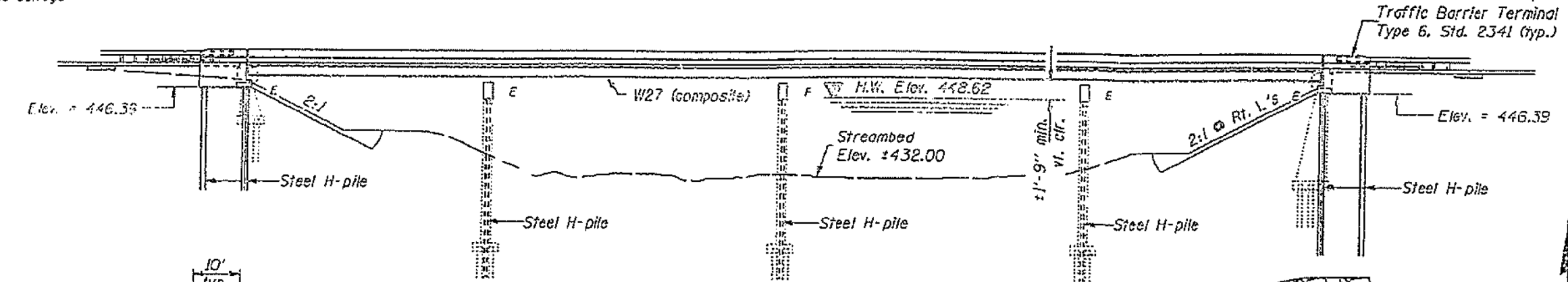
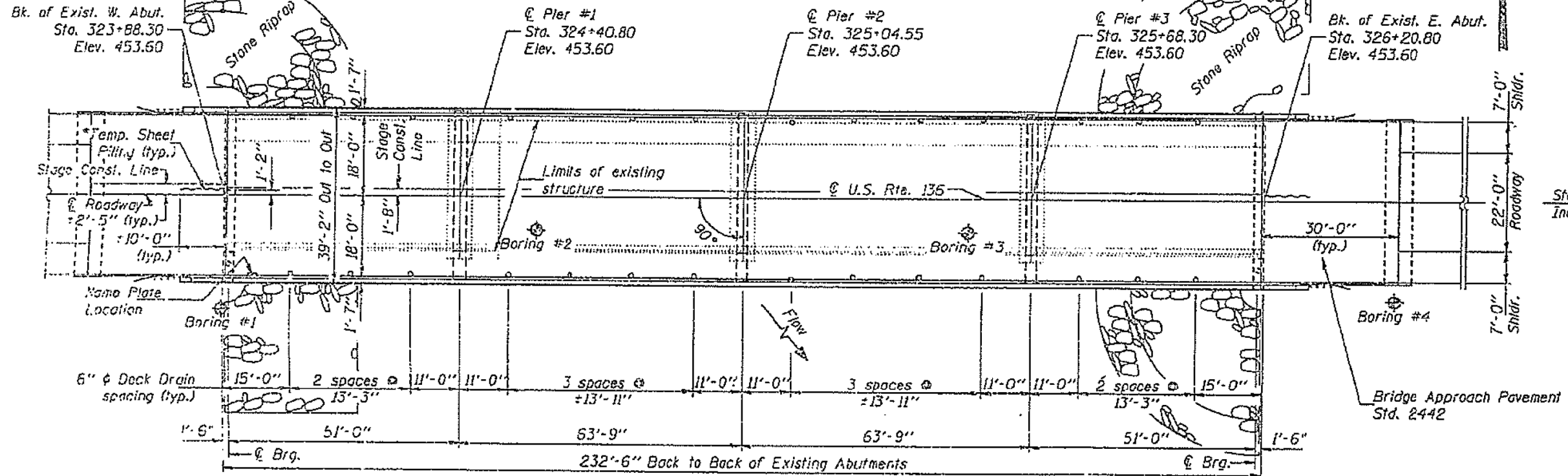


LOC.6 S.N. 029-0012

No salvage

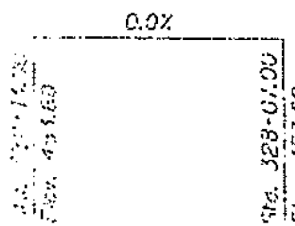


ELEVATION

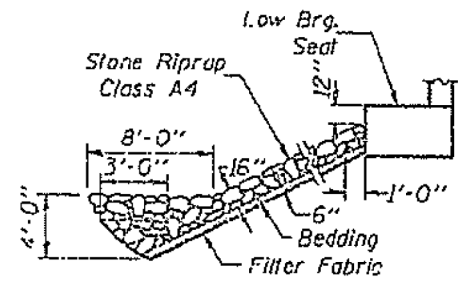


PLAN

For Temporary Sheet Piling
 Detail see Sheet 2 of 21.



PROFILE GRADE
 (from 9' roadway)



STONE RIPRAP ANCHOR DETAIL

FILE NAME =	USER NAME = aubreys	DESIGNED -	REVISED -
c:\users\aubreys\desktop\68b49\68b49	2014 Metalizing.dgn	DRAWN -	REVISED -
Default	PLOT SCALE = 100.0000' / in.	CHECKED -	REVISED -
	PLOT DATE = 2/14/2014	DATE -	REVISED -

**STATE OF ILLINOIS
 DEPARTMENT OF TRANSPORTATION**

**LOCATION 6 ELEVATION VIEW
 INFORMATION ONLY**

SCALE: SHEET OF SHEETS STA. TO STA.

F.A. RTE.	SECTION	COUNTY	TOTAL SHEETS	SHEET NO.
VAR D4 Bridge Metalizing 2014		Various	23	16
			CONTRACT NO. 68B49	
ILLINOIS FED. AID PROJECT				