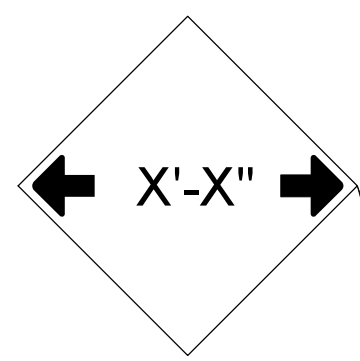
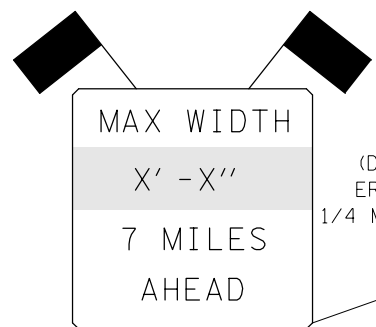


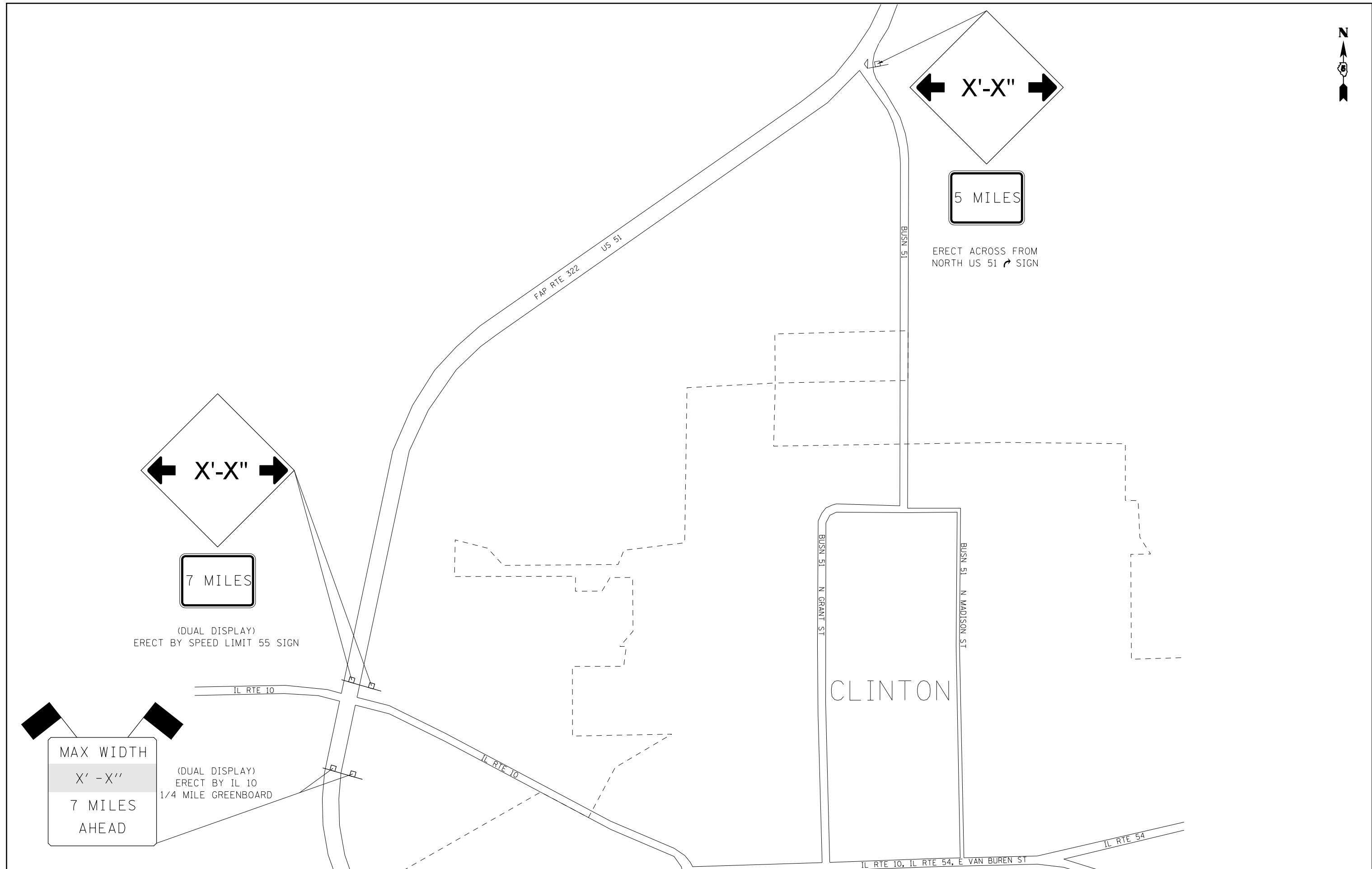
ERECT ACROSS FROM  
NORTH US 51 ↻ SIGN



(DUAL DISPLAY)  
ERECT BY SPEED LIMIT 55 SIGN



(DUAL DISPLAY)  
ERECT BY IL 10  
1/4 MILE GREENBOARD



FILE NAME = c:\pwork\pwork\jaymedf\d0291813\057006	USER NAME = jaymedf 06-shd-details.dgn	DESIGNED -	REVISED -
	PLOT SCALE = 40.0000' / in.	DRAWN -	REVISED -
	PLOT DATE = 1/31/2014	CHECKED -	REVISED -
		DATE -	REVISED -

**STATE OF ILLINOIS  
DEPARTMENT OF TRANSPORTATION**

**WIDTH RESTRICTION SIGNING  
US 51 NORTHBOUND**

SCALE: SHEET 001 OF 003 SHEETS STA. TO STA.

F.A.P. RTE.	SECTION	COUNTY	TOTAL SHEETS	SHEET NO.
322	54B-3, 54B-2	DEWITT	89	38
CONTRACT NO. 70606				
ILLINOIS FED. AID PROJECT				