
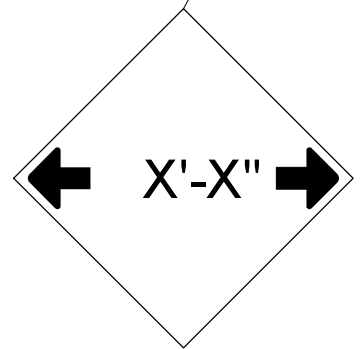

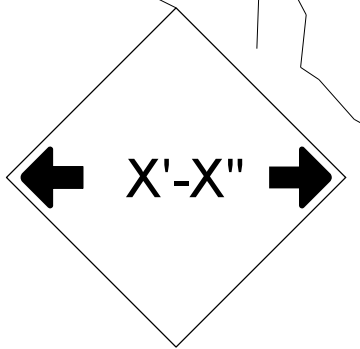


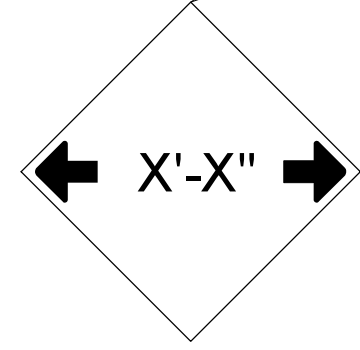
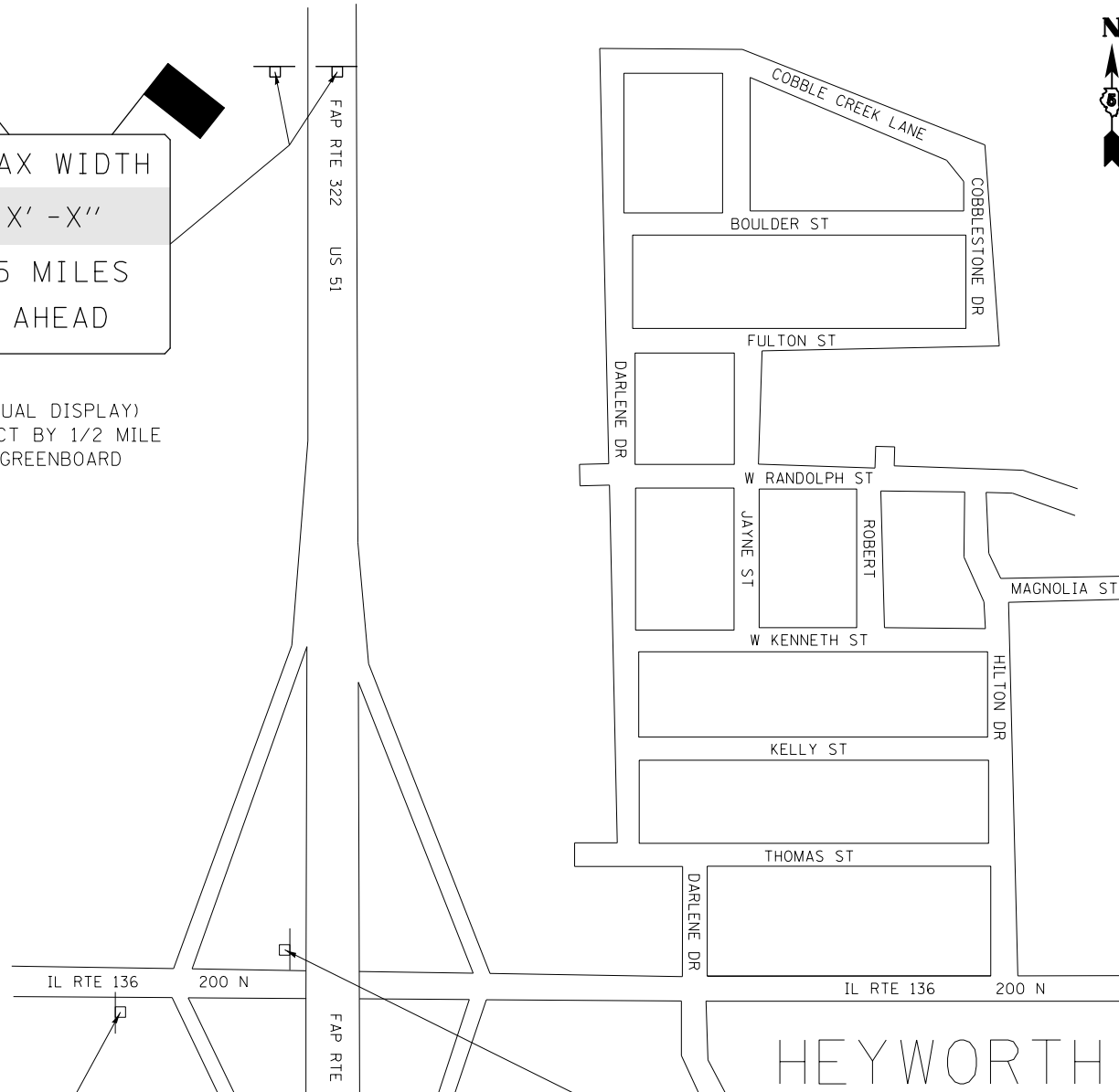
(DUAL DISPLAY)  
ERECT BY 1/2 MILE  
GREENBOARD



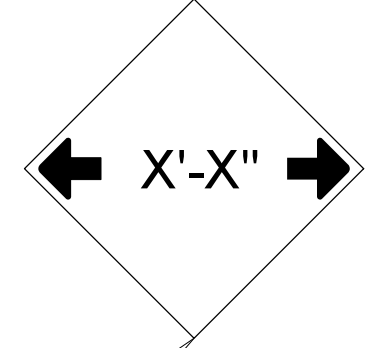
ERECT BESIDE  
GREENBOARD



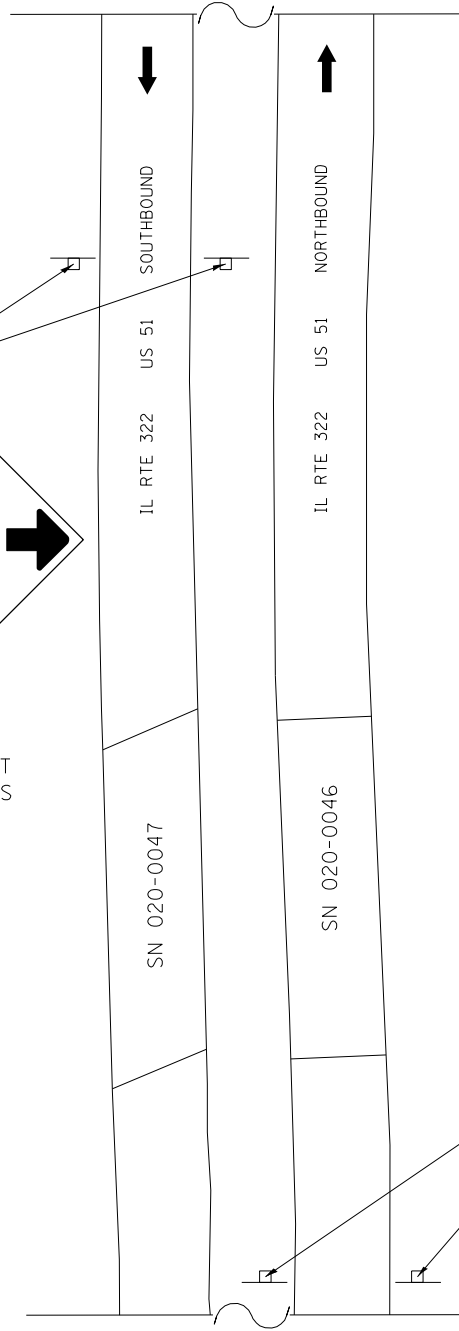
ERECT JUST PRIOR  
TO SPEED LIMIT 45  
SIGN & GREENBOARD



DUAL DISPLAY  
ERECT 500' PAST  
LANE DROP SIGNS



DUAL DISPLAY  
ERECT 500' PAST  
LANE DROP SIGNS



SIGN POSTING NOTES:

NORTHBOUND	13' - 6"	FOR	STAGE I
NORTHBOUND	13' - 6"	FOR	STAGE II
SOUTHBOUND	13' - 6"	FOR	STAGE I
SOUTHBOUND	11' - 9"	FOR	STAGE II

FILE NAME =	USER NAME = jaymedf	DESIGNED -	REVISED -
ct:\pw\work\pwidot\jaymedf\d0291813\05700006-sh1-details.dgn		DRAWN -	REVISED -
	PLOT SCALE = 40.0000' / in.	CHECKED -	REVISED -
*MODELNAME*	PLOT DATE = 1/31/2014	DATE -	REVISED -

STATE OF ILLINOIS  
DEPARTMENT OF TRANSPORTATION

WIDTH RESTRICTION SIGNING  
US 51 SOUTHBOUND

SCALE: SHEET 002 OF 003 SHEETS STA. TO STA.

F.A.P. RTE.	SECTION	COUNTY	TOTAL SHEETS	SHEET NO.
322	54B-3, 54B-2	DEWITT	89	39
CONTRACT NO. 70606				
ILLINOIS FED. AID PROJECT				