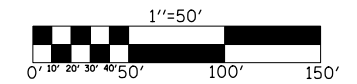


OVERHEAD SIGN STRUCTURE

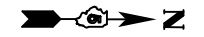
I-57 NB - MM 226.45

STRUCTURE NO.

5 S 010 1057 R226.45

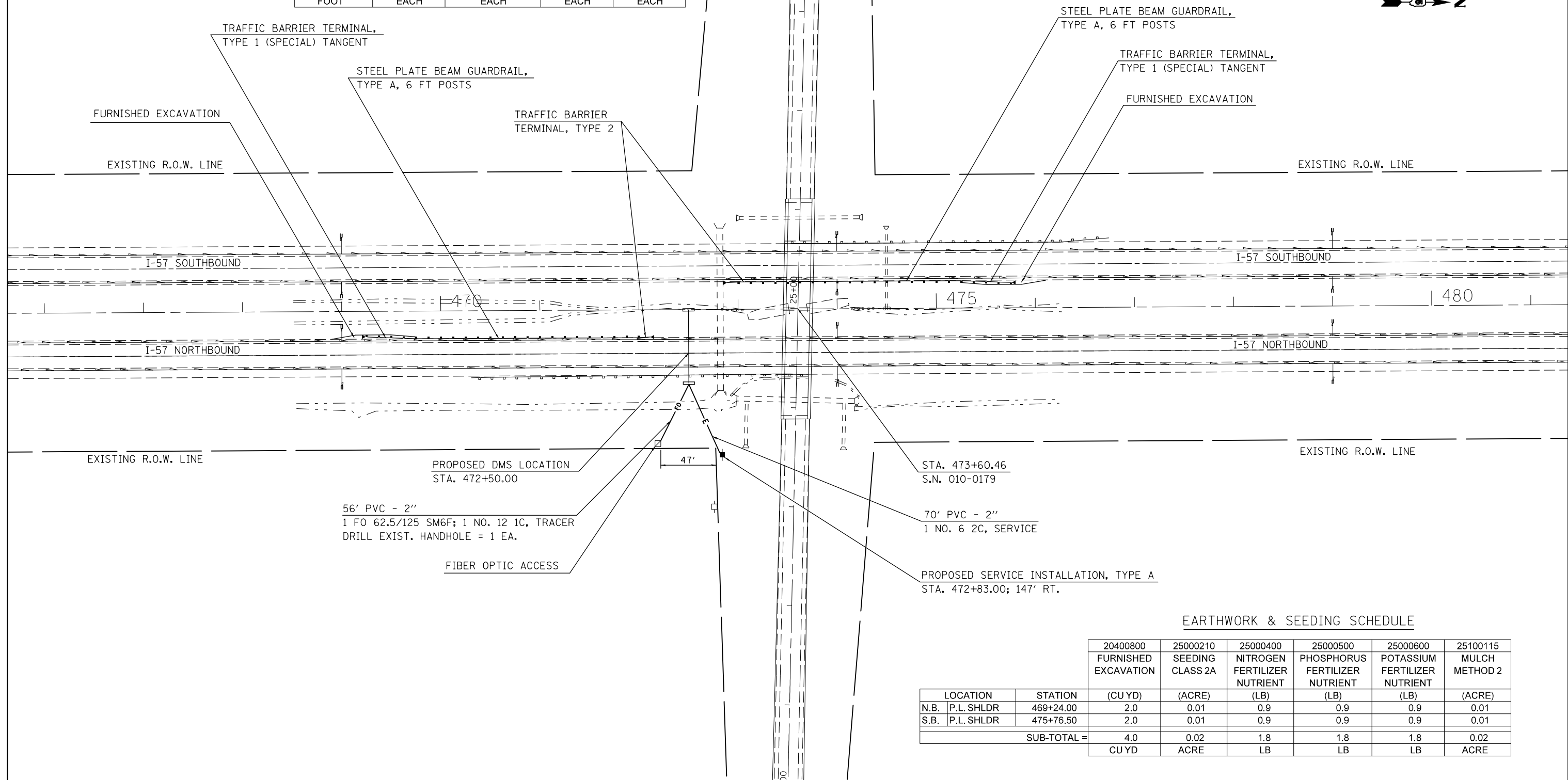


SITE PLAN / CONDUIT & CABLE LAYOUT



GUARDRAIL SCHEDULE

LOCATION	STATION	TO	STATION	63000001 STEEL PLATE BEAM GUARDRAIL TYPE A 6 FT POSTS (FOOT)	63100045 TRAFFIC BARRIER TERMINAL TYPE 2 (EACH)	63100167 TRAFFIC BARRIER TERMINAL TYPE 1(SPECIAL) TANGENT (EACH)	78200410 GUARDRAIL MARKER TYPE A (EACH)	78201000 TERMINAL MARKER DIRECT APPLIED (EACH)
N.B. P.L. SHLDR	469+24.00		469+74.00			1.0		1.0
N.B. P.L. SHLDR	469+74.00		471+99.00	225.0			4.0	
N.B. P.L. SHLDR	471+99.00		472+11.50		1.0			1.0
S.B. P.L. SHLDR	472+89.00		473+01.50		1.0			1.0
S.B. P.L. SHLDR	473+01.50		475+26.50	225.0			4.0	
S.B. P.L. SHLDR	475+26.50		475+76.50			1.0		1.0
SUB-TOTAL =				450.0	2.0	2.0	8.0	4.0
				FOOT	EACH	EACH	EACH	EACH



56' PVC - 2"
1 FO 62.5/125 SM6F; 1 NO. 12 1C, TRACER
DRILL EXIST. HANDHOLE = 1 EA.

FIBER OPTIC ACCESS

STA. 473+60.46
S.N. 010-0179

70' PVC - 2"
1 NO. 6 2C, SERVICE

PROPOSED SERVICE INSTALLATION, TYPE A
STA. 472+83.00; 147' RT.

EARTHWORK & SEEDING SCHEDULE

LOCATION	STATION	20400800 FURNISHED EXCAVATION (CU YD)	25000210 SEEDING CLASS 2A (ACRE)	25000400 NITROGEN FERTILIZER NUTRIENT (LB)	25000500 PHOSPHORUS FERTILIZER NUTRIENT (LB)	25000600 POTASSIUM FERTILIZER NUTRIENT (LB)	25100115 MULCH METHOD 2 (ACRE)
N.B. P.L. SHLDR	469+24.00	2.0	0.01	0.9	0.9	0.9	0.01
S.B. P.L. SHLDR	475+76.50	2.0	0.01	0.9	0.9	0.9	0.01
SUB-TOTAL =		4.0	0.02	1.8	1.8	1.8	0.02
		CUYD	ACRE	LB	LB	LB	ACRE

FILE NAME =	USER NAME = biggsrd	DESIGNED -	REVISED -
c:\pwork\pwork\biggsrd\0340463\0570226-sht-plan_50.dgn		DRAWN -	REVISED -
		CHECKED -	REVISED -
		DATE -	REVISED -
\$MODELNAME\$	PLOT DATE = 2/7/2014		

STATE OF ILLINOIS
DEPARTMENT OF TRANSPORTATION

PLAN SHEET
FAI - 57 NB / MM 226.45

SCALE: SHEET OF SHEETS STA. TO STA.

F.A.I. RTE.	SECTION	COUNTY	TOTAL SHEETS	SHEET NO.
VAR.	FY2014 ITS-1	CHAMPAIGN	74	10
			CONTRACT NO. 70A26	
ILLINOIS FED. AID PROJECT				