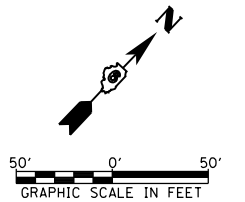
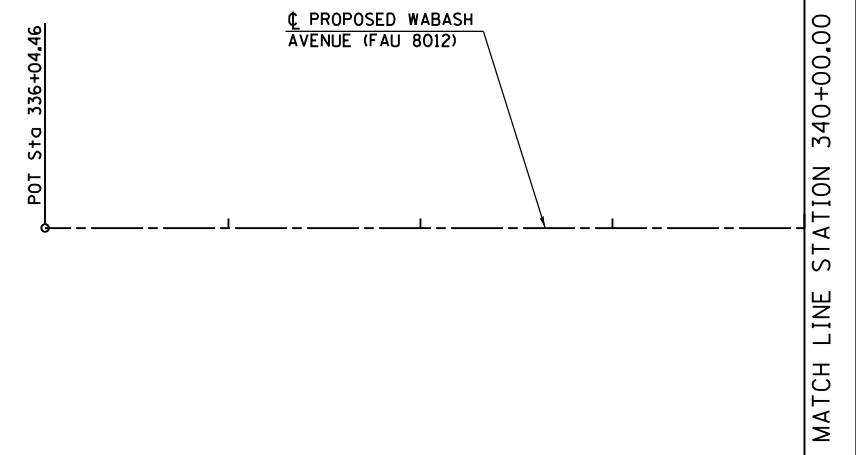
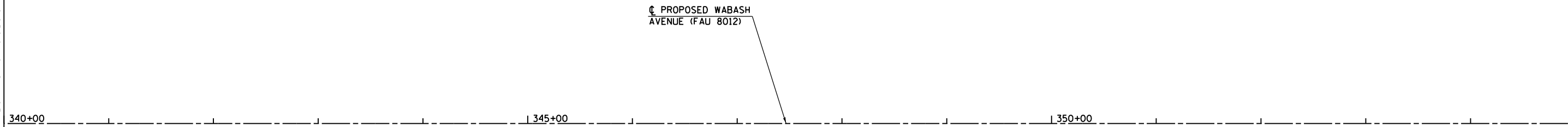


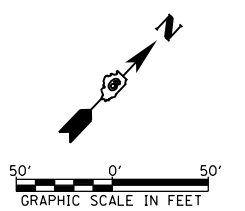
WABASH AVENUE (FAU 8012)



MATCH LINE STATION 340+00.00



MATCH LINE STATION 355+00.00



FILE NAME =	USER NAME = sparksgw	DESIGNED - AWM	REVISED -
ct:\pw\work\p\dot\sparksgw\0373645\0672890-sh1-ATB-Wabash03.dgn		DRAWN - JCW	REVISED -
	PLOT SCALE = 100.00' / in.	CHECKED - AWM	REVISED -
	PLOT DATE = Feb-04-2014 01:29:52PM	DATE - 12/04/2013	REVISED -

STATE OF ILLINOIS  
DEPARTMENT OF TRANSPORTATION

ALIGNMENT LAYOUT WABASH AVENUE (FAU 8012)  
STATION 336+04.46 TO STATION 355+00

SCALE: 1=50 SHEET NO. OF SHEETS STA. 336+04.46 TO STA. 355+00.00

F.A.U. RTE.	SECTION	COUNTY	TOTAL SHEETS	SHEET NO.
8012	21(W-3, TS-1, RS-7)	SANGAMON	679	93
CONTRACT NO. 72890			ILLINOIS FED. AID PROJECT	