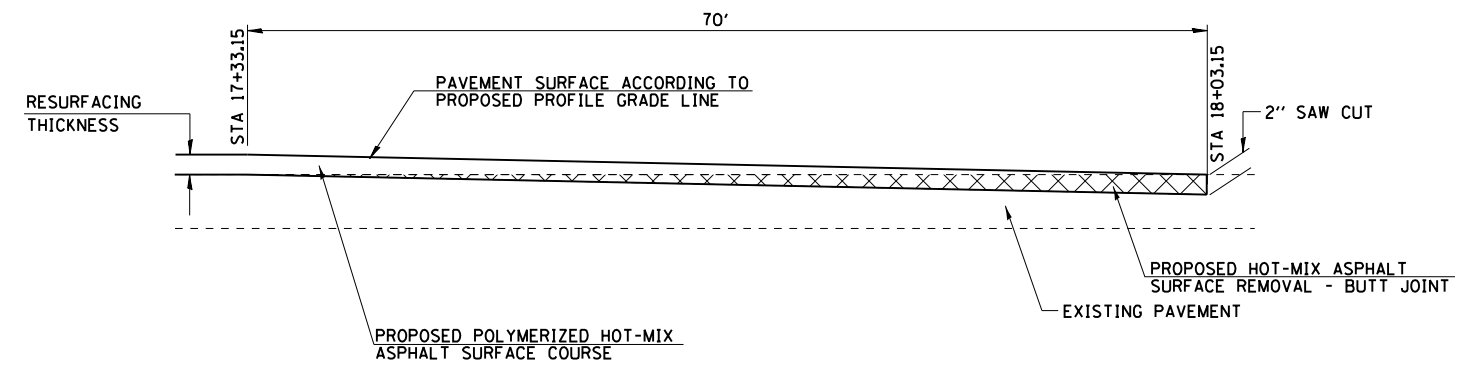
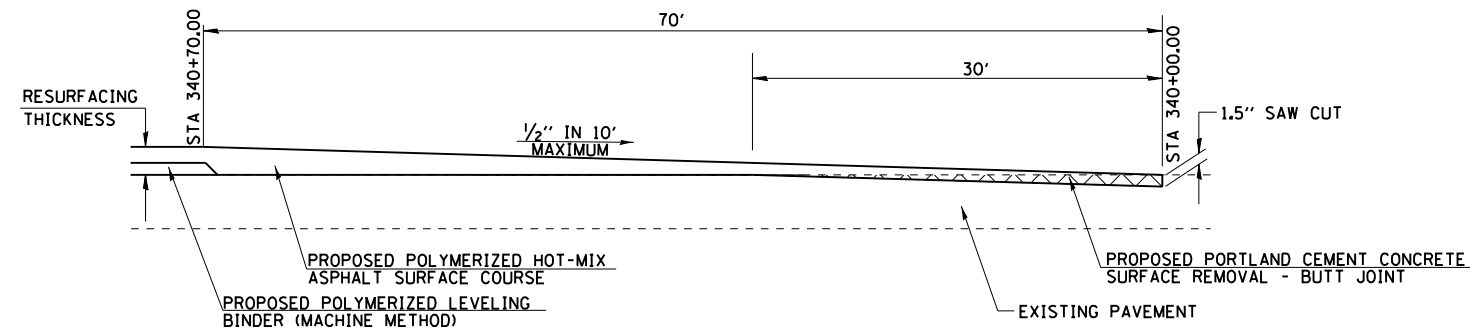


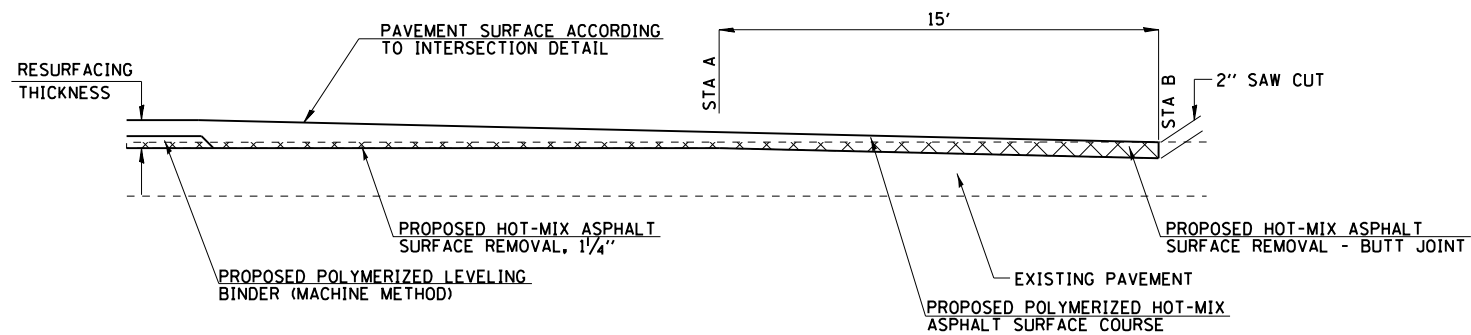
BUTT JOINT DETAIL - INTERNATIONAL PARKWAY



BUTT JOINT DETAIL - ARCHER ELEVATOR ROAD

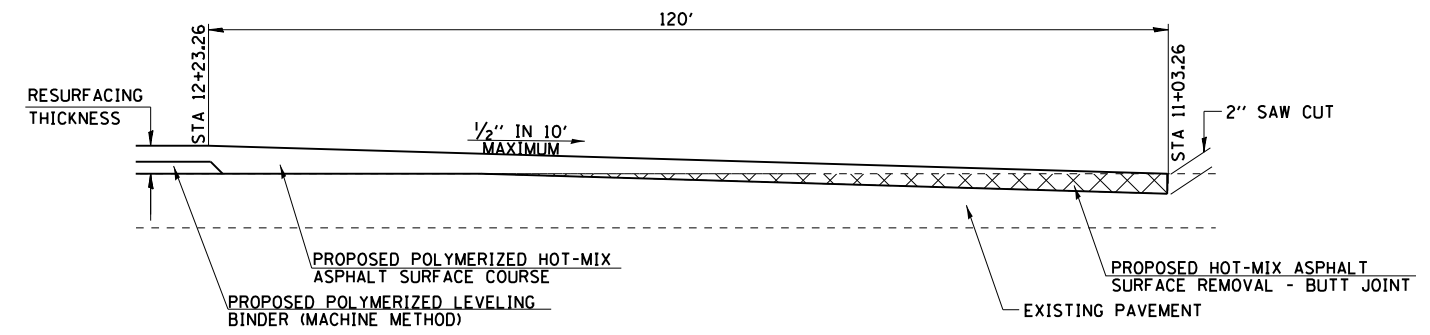


BUTT JOINT DETAIL - WABASH AVENUE



BUTT JOINT DETAIL

LOCATION	STA A	STA B
ASH GROVE ROAD	12+27.18	12+42.18
PLEASANT RUN	9+22.05	9+07.05
MEADOWBROOK NORTH	11+70.95	11+85.95
MEADOWBROOK SOUTH	63+50.15	63+35.15



BUTT JOINT DETAIL - COCKRELL LANE

NOTE: HMA SURFACE REMOVAL - BUTT JOINT VARIES IN WIDTH THROUGHOUT TRANSITION. SEE PLAN SHEET.

FILE NAME =	USER NAME = sparksgw	DESIGNED - BMB	REVISED -
c:\pwork\pwork\sparksgw\10373645\0678890-sht-details-butt_joint.dgn		DRAWN - BMB	REVISED -
Default	PLOT SCALE = 2.0000' / in.	CHECKED - AWM	REVISED -
	PLOT DATE = Feb-04-2014 01:48:11PM	DATE - 12/04/2013	REVISED -

STATE OF ILLINOIS
DEPARTMENT OF TRANSPORTATION

BUTT JOINT DETAILS

SCALE: N/A SHEET 1 OF 1 SHEETS STA. TO STA.

F.A.U. RTE.	SECTION	COUNTY	TOTAL SHEETS	SHEET NO.
8012	21(W-3, TS-1, RS-7)	SANGAMON	679	431
CONTRACT NO. 72890				
ILLINOIS FED. AID PROJECT				