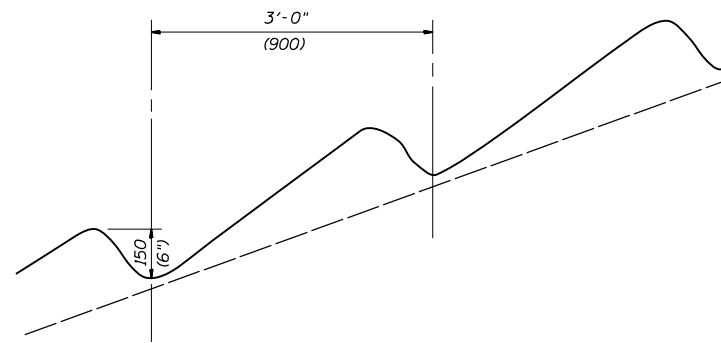


SEEDING DETAIL



DETAIL A

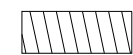
NOTES:

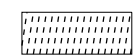
AREAS WHERE THE SLOPE HEIGHTS EXCEED 5' (1.5 m) IN DEPTH AND THE SLOPES ARE 1:3 OR STEEPER, THE SLOPES SHALL BE PLOWED WITH 6" (150 mm) DEEP TRENCHES APPROXIMATELY 3' (900 mm) ON CENTER PARALLEL TO THE CONTOUR LINES OF THE CUT OR FILL AND SEEDED WITH CLASS 2 AND 4 MIXTURE. MULCH IN THESE AREAS SHALL BE DONE IN ACCORDANCE WITH METHOD 1.

ALL OTHER AREAS DISTURBED WITHIN THE RIGHT-OF-WAY OR CONSTRUCTION LIMITS SHALL BE SEEDED WITH CLASS 2 AND 4 SEEDING AND MULCH IN ACCORDANCE WITH METHOD 2, PROCEDURE 2 AS SPECIFIED IN ARTICLE 251.03(b) OF THE STANDARD SPECIFICATIONS.

ALL DIMENSIONS ARE IN INCHES (MILLIMETERS) UNLESS OTHERWISE SHOWN

LEGEND

 CLASS 2 AND 4 SEEDING
MULCH METHOD 2 (SEE NOTES)

 CLASS 2 AND 4 SEEDING
MULCH METHOD 1 (SEE NOTES)

FILE NAME =	USER NAME = sparksgw	DESIGNED -	REVISED -
ct:\pw\work\pwidot\sparksgw\0373645\0672890-sht-district.details.dgn		DRAWN -	REVISED -
SEEDING.DGN		CHECKED -	REVISED -
D6Seeding	PLOT DATE = Feb-04-2014 01:49:45PM	DATE - 6/21/96	REVISED -

STATE OF ILLINOIS
DEPARTMENT OF TRANSPORTATION

SEEDING DETAILS

SCALE: SHEET OF SHEETS STA. TO STA.

F.A.U. RTE.	SECTION	COUNTY	TOTAL SHEETS	SHEET NO.
8012	21(W-3, TS-1, RS-7)	SANGAMON	679	448
CONTRACT NO. 72890			ILLINOIS FED. AID PROJECT	