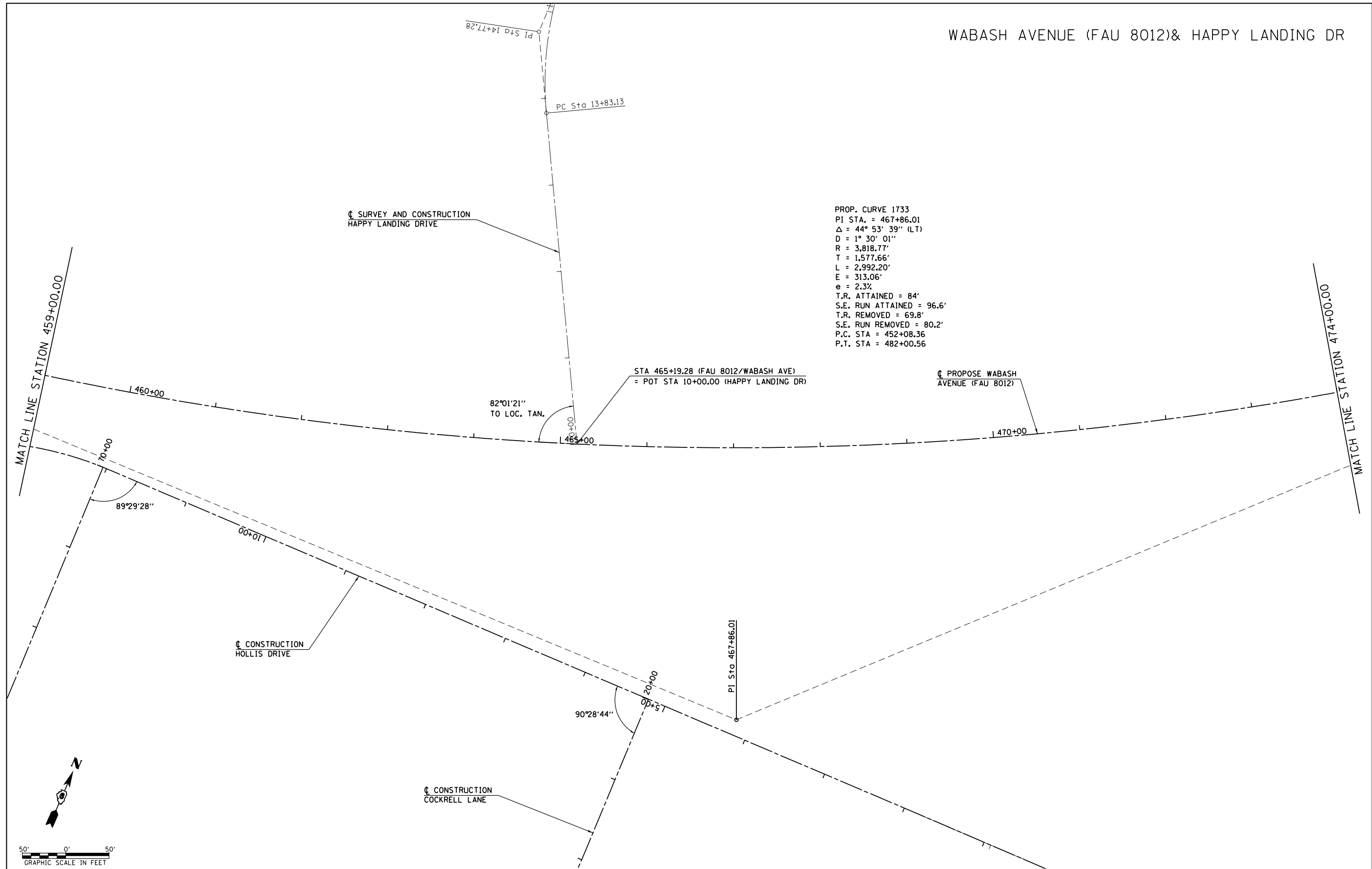


WABASH AVENUE (FAU 8012) & HAPPY LANDING DR



PROP. CURVE 1733  
 PI STA. = 467+86.01  
 $\Delta = 44^\circ 53' 39''$  (LT)  
 $D = 1^\circ 30' 01''$   
 $R = 3,818.77'$   
 $T = 1,577.66'$   
 $L = 2,992.20'$   
 $E = 313.06'$   
 $e = 2.3\%$   
 T.R. ATTAINED = 84'  
 S.E. RUN ATTAINED = 96.6'  
 T.R. REMOVED = 69.8'  
 S.E. RUN REMOVED = 80.2'  
 P.C. STA = 452+08.36  
 P.T. STA = 482+00.56

☐ SURVEY AND CONSTRUCTION  
 HAPPY LANDING DRIVE

☐ PROPOSE WABASH  
 AVENUE (FAU 8012)

STA 465+19.28 (FAU 8012/WABASH AVE)  
 = POT STA 10+00.00 (HAPPY LANDING DR)

$82^\circ 01' 21''$   
 TO LOC. TAN.

☐ CONSTRUCTION  
 HOLLIS DRIVE

☐ CONSTRUCTION  
 COCKRELL LANE



FILE NAME =	USER NAME = edwardsjd	DESIGNED - AWM	REVISED - CMT 1/22/2014
ca:\pwork\pwork\edwardsjd\0379489\0672890-sh1-ATB-Wabash11.dgn		DRAWN - JCW	REVISED -
	PLOT SCALE = 100.0000' / 1" =	CHECKED - AWM	REVISED -
	PLOT DATE = Feb-21-2014 02:21:55PM	DATE - 12/04/2013	REVISED -

STATE OF ILLINOIS  
 DEPARTMENT OF TRANSPORTATION

ALIGNMENT LAYOUT WABASH AVENUE (FAU 8012)  
 STATION 459+00 TO STATION 474+00

SCALE: 1"=50' SHEET NO. OF SHEETS STA. 459+00.00 TO STA. 474+00.00

F.A.U. RTE.	SECTION	COUNTY	TOTAL SHEETS	SHEET NO.
8012	21(W-3, TS-1, RS-7)	SANGAMON	679	101
CONTRACT NO. 72890			ILLINOIS FED. AID PROJECT	

WABASH AVENUE (FAU 8012) & KOKE MILL RD

☐ SURVEY AND CONSTRUCTION  
KOKE MILL ROAD

PROP. CURVE 1733  
 PI STA. = 467+86.01  
 $\Delta = 44^\circ 53' 39''$  (LT)  
 $D = 1^\circ 30' 01''$   
 $R = 3,818.77'$   
 $T = 1,577.66'$   
 $L = 2,992.20'$   
 $E = 313.06'$   
 $e = 2.3\%$   
 $T.R. \text{ ATTAINED} = 84'$   
 $S.E. \text{ RUN ATTAINED} = 96.6'$   
 $T.R. \text{ REMOVED} = 69.8'$   
 $S.E. \text{ RUN REMOVED} = 80.2'$   
 $P.C. \text{ STA} = 452+08.36$   
 $P.T. \text{ STA} = 482+00.56$

EXIST. CURVE 3054  
 PI STA. = 27+08.54  
 $\Delta = 10^\circ 02' 37''$  (LT)  
 $D = 5^\circ 44' 03''$   
 $R = 999.18'$   
 $T = 87.80'$   
 $L = 175.15'$   
 $E = 3.85'$   
 $e = \text{EX}$   
 $T.R. = \text{EX}$   
 $S.E. \text{ RUN} = \text{EX}$   
 $P.C. \text{ STA.} = 26+20.74$   
 $P.T. \text{ STA.} = 27+95.89$

EXIST. CURVE 3158  
 PI STA. = 24+69.00  
 $\Delta = 25^\circ 13' 27''$  (RT)  
 $D = 8^\circ 10' 31''$   
 $R = 700.83'$   
 $T = 156.81'$   
 $L = 308.54'$   
 $E = 17.33'$   
 $e = \text{EX}$   
 $T.R. = \text{EX}$   
 $S.E. \text{ RUN} = \text{EX}$   
 $P.C. \text{ STA.} = 23+12.19$   
 $P.T. \text{ STA.} = 26+20.73$

STA. 483+80.77 (FAU 8012/WABASH AVE.)  
 = POT STA. 22+68.22 (KOKE MILL RD.)

EXIST. CURVE 3159  
 PI STA. = 20+46.53  
 $\Delta = 28^\circ 43' 15''$  (LT)  
 $D = 8^\circ 09' 45''$   
 $R = 701.94'$   
 $T = 179.71'$   
 $L = 351.86'$   
 $E = 22.64'$   
 $e = \text{EX}$   
 $T.R. = \text{EX}$   
 $S.E. \text{ RUN} = \text{EX}$   
 $P.C. \text{ STA.} = 18+66.82$   
 $P.T. \text{ STA.} = 22+18.68$

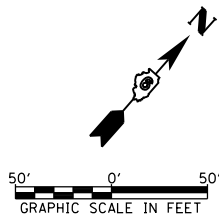
EXIST. CURVE 3160  
 PI STA. = 17+48.32  
 $\Delta = 13^\circ 32' 19''$  (RT)  
 $D = 5^\circ 41' 10''$   
 $R = 1,007.67'$   
 $T = 119.61'$   
 $L = 238.11'$   
 $E = 7.07'$   
 $e = \text{EX}$   
 $T.R. = \text{EX}$   
 $S.E. \text{ RUN} = \text{EX}$   
 $P.C. \text{ STA.} = 16+28.71$   
 $P.T. \text{ STA.} = 18+66.82$

MATCH LINE STATION 474+00.00

MATCH LINE STATION 489+00.00

☐ PROPOSED WABASH  
AVENUE (FAU 8012)

☐ SURVEY AND CONSTRUCTION  
KOKE MILL ROAD



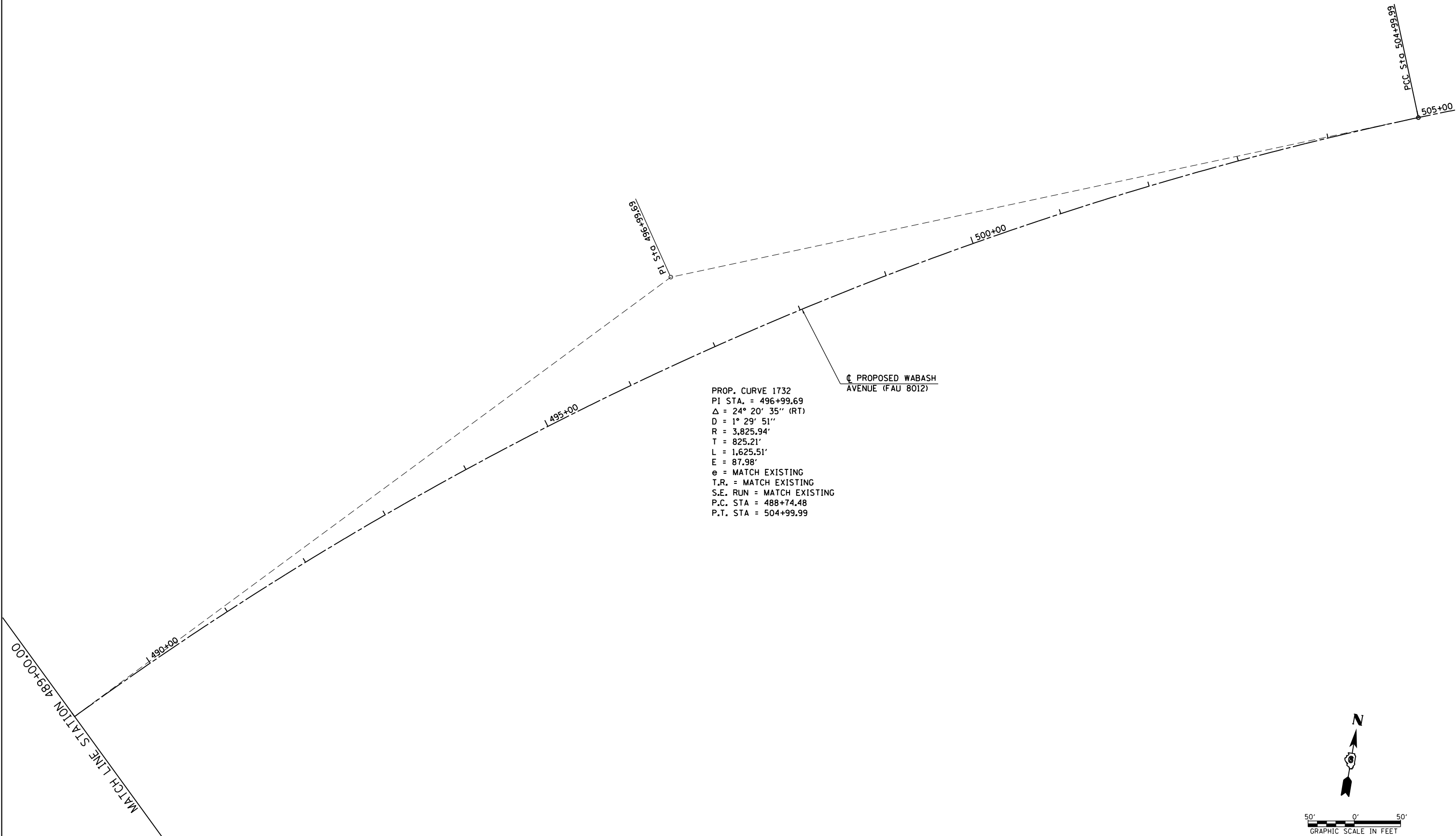
FILE NAME =	USER NAME = sparksgw	DESIGNED - AWM	REVISED -
c:\pwwork\pwwork\sparksgw\0373645\0672890-sh-t-ATB-Wabash12.dgn		DRAWN - JCW	REVISED -
PLOT SCALE = 100.0000' / 1in.		CHECKED - AWM	REVISED -
PLOT DATE = Feb-04-2014 01:30:43PM		DATE - 12/04/2013	REVISED -

STATE OF ILLINOIS  
DEPARTMENT OF TRANSPORTATION

ALIGNMENT LAYOUT WABASH AVENUE (FAU 8012)  
STATION 474+00 TO STATION 489+00

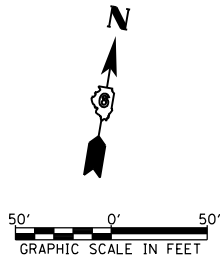
SCALE: 1:50 SHEET NO. OF SHEETS STA. 474+00.00 TO STA. 489+00.00

F.A.U. RTE.	SECTION	COUNTY	TOTAL SHEETS	SHEET NO.
8012	21(W-3, TS-1, RS-7)	SANGAMON	679	102
CONTRACT NO. 72890			ILLINOIS FED. AID PROJECT	



PROP. CURVE 1732  
 PI STA. = 496+99.69  
 $\Delta$  = 24° 20' 35" (RT)  
 D = 1° 29' 51"  
 R = 3,825.94'  
 T = 825.21'  
 L = 1,625.51'  
 E = 87.98'  
 e = MATCH EXISTING  
 T.R. = MATCH EXISTING  
 S.E. RUN = MATCH EXISTING  
 P.C. STA = 488+74.48  
 P.T. STA = 504+99.99

PROPOSED WABASH AVENUE (FAU 8012)



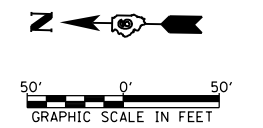
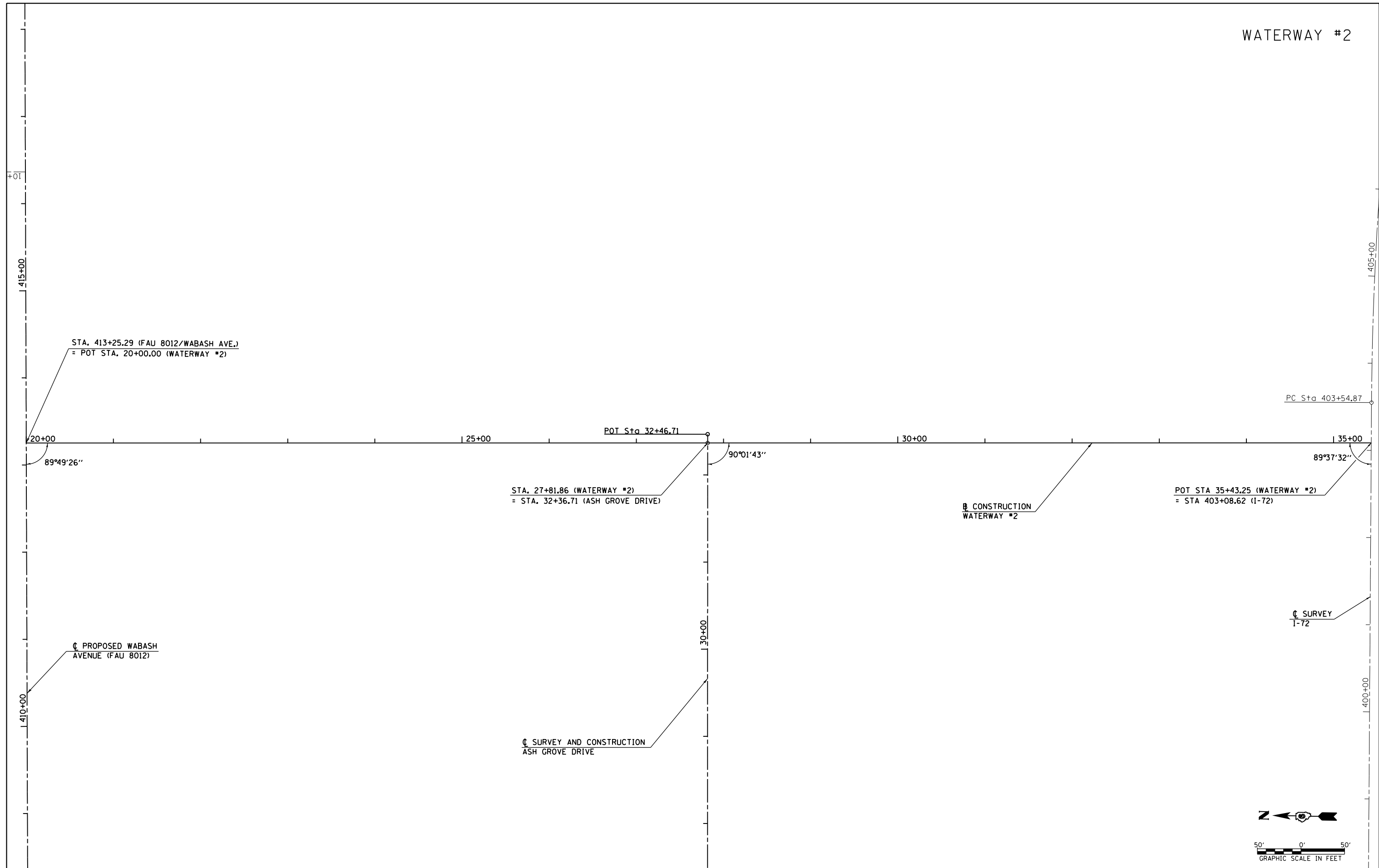
FILE NAME =	USER NAME = sparksgw	DESIGNED - AWM	REVISED -
ct:\pwork\pwork\sparksgw\0373645\0672890-sht-ATB-Wabash13.dgn		DRAWN - JCW	REVISED -
PLOT SCALE = 100.0000' / in.		CHECKED - AWM	REVISED -
PLOT DATE = Feb-04-2014 01:30:46PM		DATE - 12/04/2013	REVISED -

STATE OF ILLINOIS  
 DEPARTMENT OF TRANSPORTATION

ALIGNMENT LAYOUT WABASH AVENUE (FAU 8012)  
 STATION 489+00 TO STATION 492+79.38

SCALE: 1=50 SHEET NO. OF SHEETS STA. 489+00.00 TO STA. 492+79.38

F.A.U. RTE.	SECTION	COUNTY	TOTAL SHEETS	SHEET NO.
8012	21(W-3, TS-1, RS-7)	SANGAMON	679	103
CONTRACT NO. 72890			ILLINOIS FED. AID PROJECT	



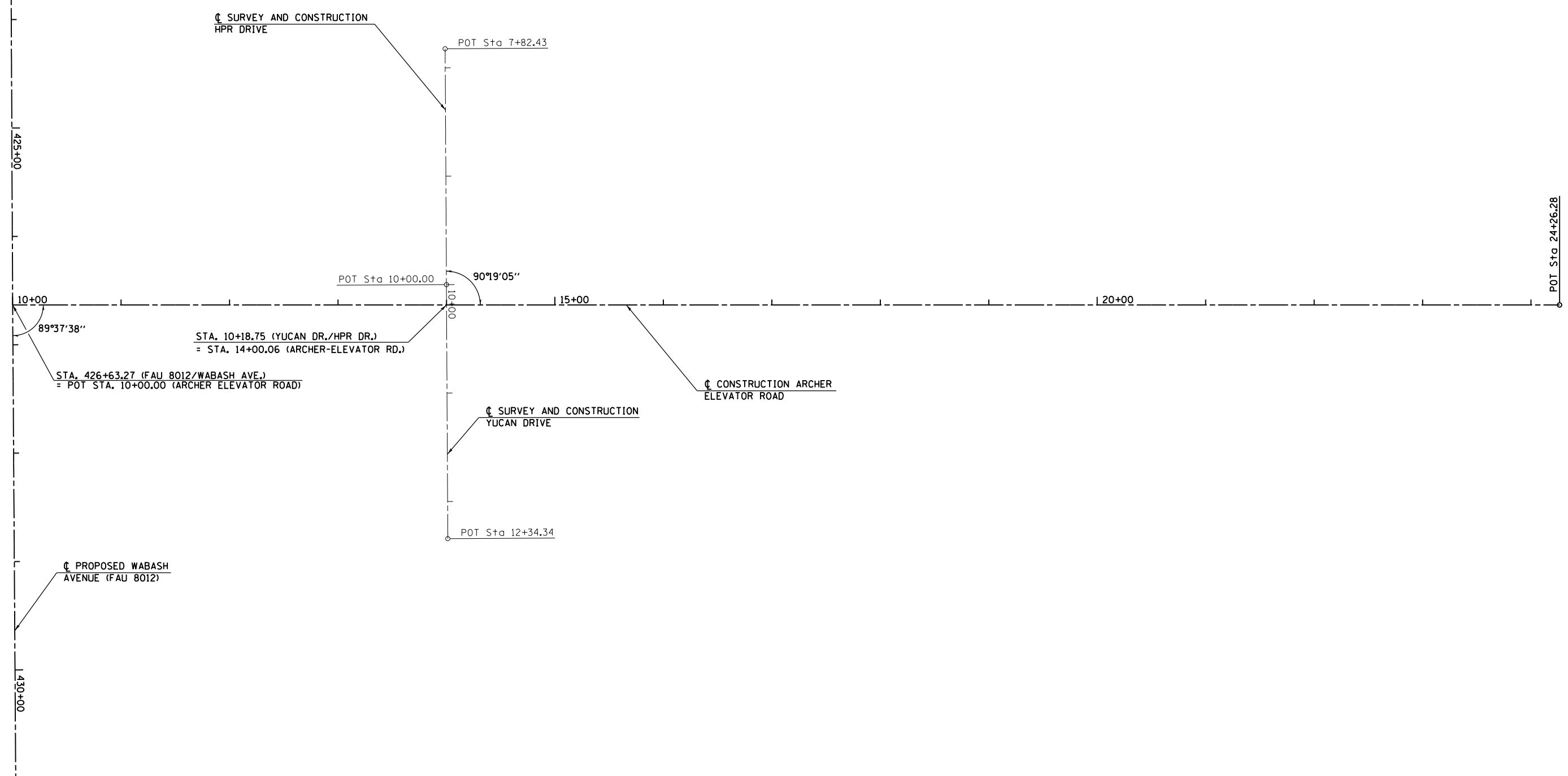
FILE NAME =	USER NAME = sparksgw	DESIGNED - AWM	REVISED -
c:\pwwork\pwwork\sparksgw\10373645\0672890-sht-ATB-Waterway2.dgn		DRAWN - JCW	REVISED -
PLOT SCALE = 100.00' / in.		CHECKED - AWM	REVISED -
PLOT DATE = Feb-04-2014 01:30:50PM		DATE - 12/04/2013	REVISED -

**STATE OF ILLINOIS  
DEPARTMENT OF TRANSPORTATION**

**ALIGNMENT LAYOUT WATERWAY #2  
STATION 20+00 TO STATION 35+43.25**

SCALE: 1=50      SHEET NO.    OF    SHEETS    STA. 20+00.00 TO STA. 35+43.25

F.A.U. RTE.	SECTION	COUNTY	TOTAL SHEETS	SHEET NO.
8012	21(W-3, TS-1, RS-7)	SANGAMON	679	104
CONTRACT NO. 72890			ILLINOIS FED. AID PROJECT	



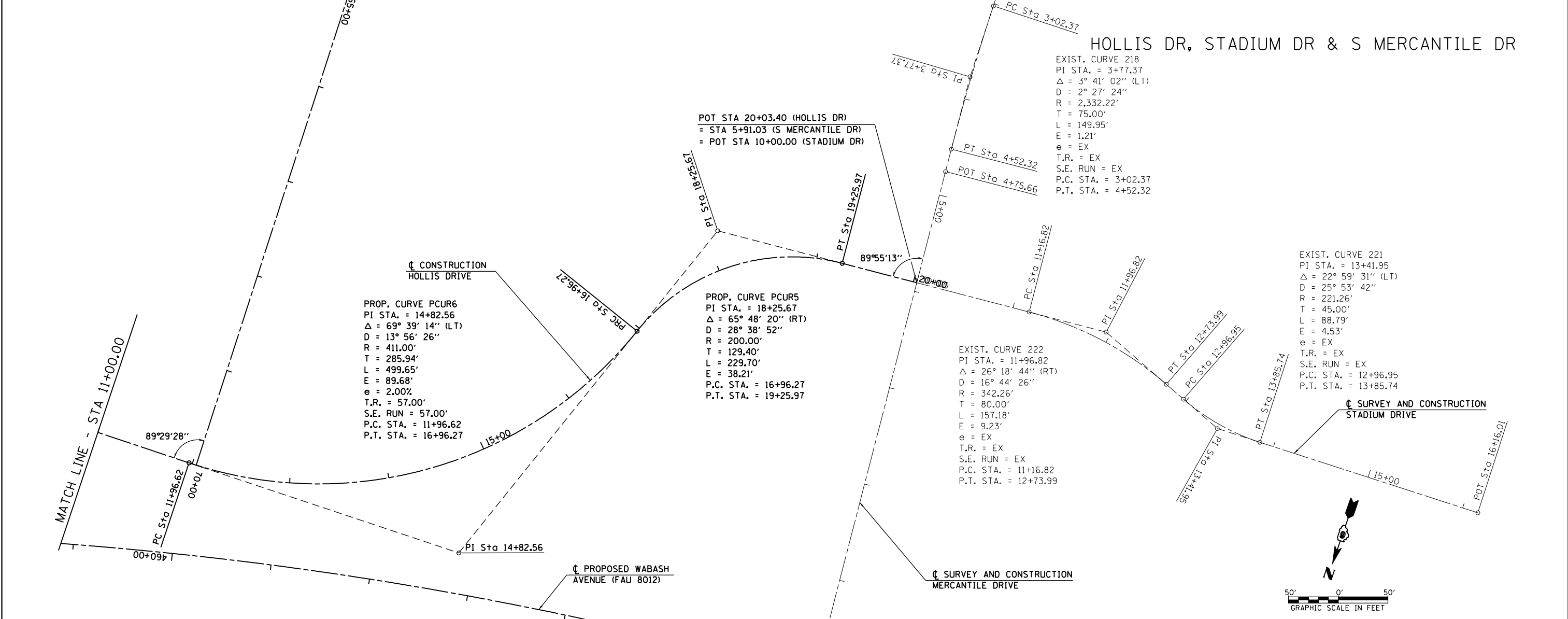
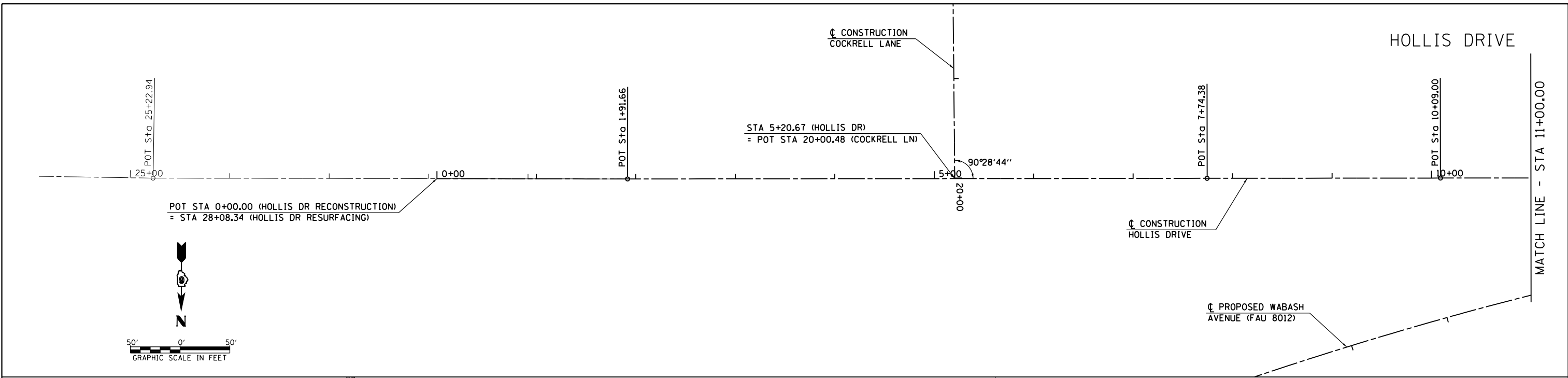
FILE NAME =	USER NAME = sparksgw	DESIGNED - AWM	REVISED -
c:\pwork\pwork\sparksgw\100373645\0672890-sh1-ATB-Archer.dgn		DRAWN - JCW	REVISED -
	PLOT SCALE = 100.0000' / 1in.	CHECKED - AWM	REVISED -
	PLOT DATE = Feb-04-2014 01:30:52PM	DATE - 12/04/2013	REVISED -

**STATE OF ILLINOIS  
DEPARTMENT OF TRANSPORTATION**

**ALIGNMENT LAYOUT ARCHER ELEVATOR ROAD  
STATION 10+00 TO STATION 24+26.28**

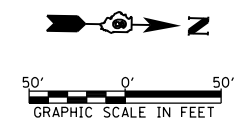
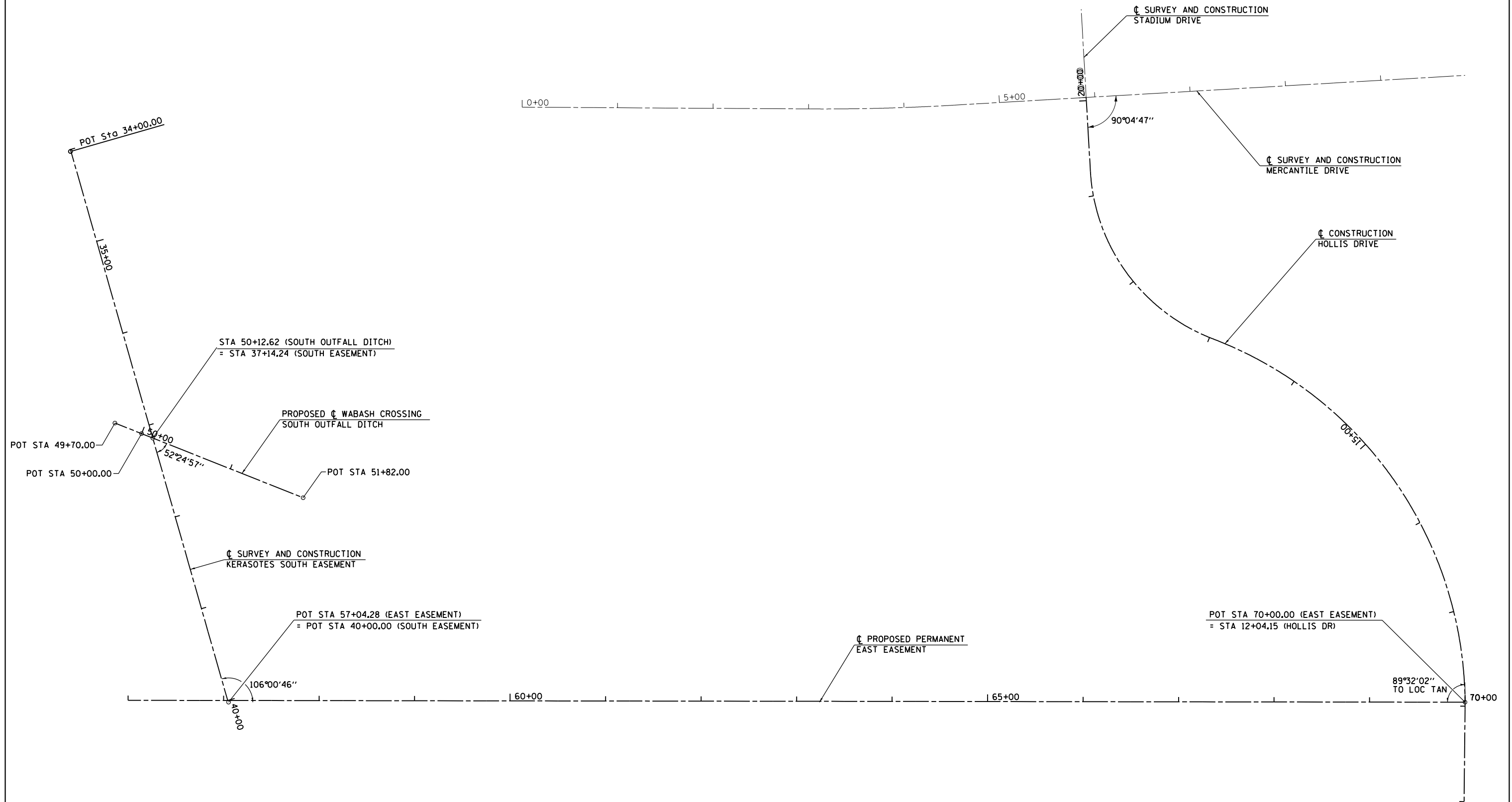
SCALE: 1=50      SHEET NO.    OF    SHEETS    STA. 10+00.00 TO STA. 24+26.28

F.A.U RTE.	SECTION	COUNTY	TOTAL SHEETS	SHEET NO.
8012	21(W-3, TS-1, RS-7)	SANGAMON	679	105
CONTRACT NO. 72890			ILLINOIS FED. AID PROJECT	



FILE NAME =	USER NAME = edwardsjd	DESIGNED - AWM	REVISED - CMT 1/22/2014	<b>STATE OF ILLINOIS DEPARTMENT OF TRANSPORTATION</b>	<b>ALIGNMENT LAYOUT HOLLIS DRIVE, STADIUM DRIVE &amp; SOUTH MERCANTILE DRIVE</b>			F.A.U. R.T.E.	SECTION	COUNTY	TOTAL SHEETS	SHEET NO.				
Default	c:\pwwork\pwwork\edwardsjd\0379489\0672890-shl-ATB-Hollis.dgn	DRAWN - TJD	REVISED -		SCALE: 1=50	SHEET	OF	SHEETS	STA.	TO	STA.	8012	21(W-3, TS-1, RS-7)	SANGAMON	679	106
	PLOT SCALE = 100.0000' / in.	CHECKED - AWM	REVISED -		CONTRACT NO. 72890											
	PLOT DATE = Feb-21-2014 02:21:57PM	DATE - 12/04/2013	REVISED -		ILLINOIS FED. AID PROJECT											

# KERASOTES EASEMENTS



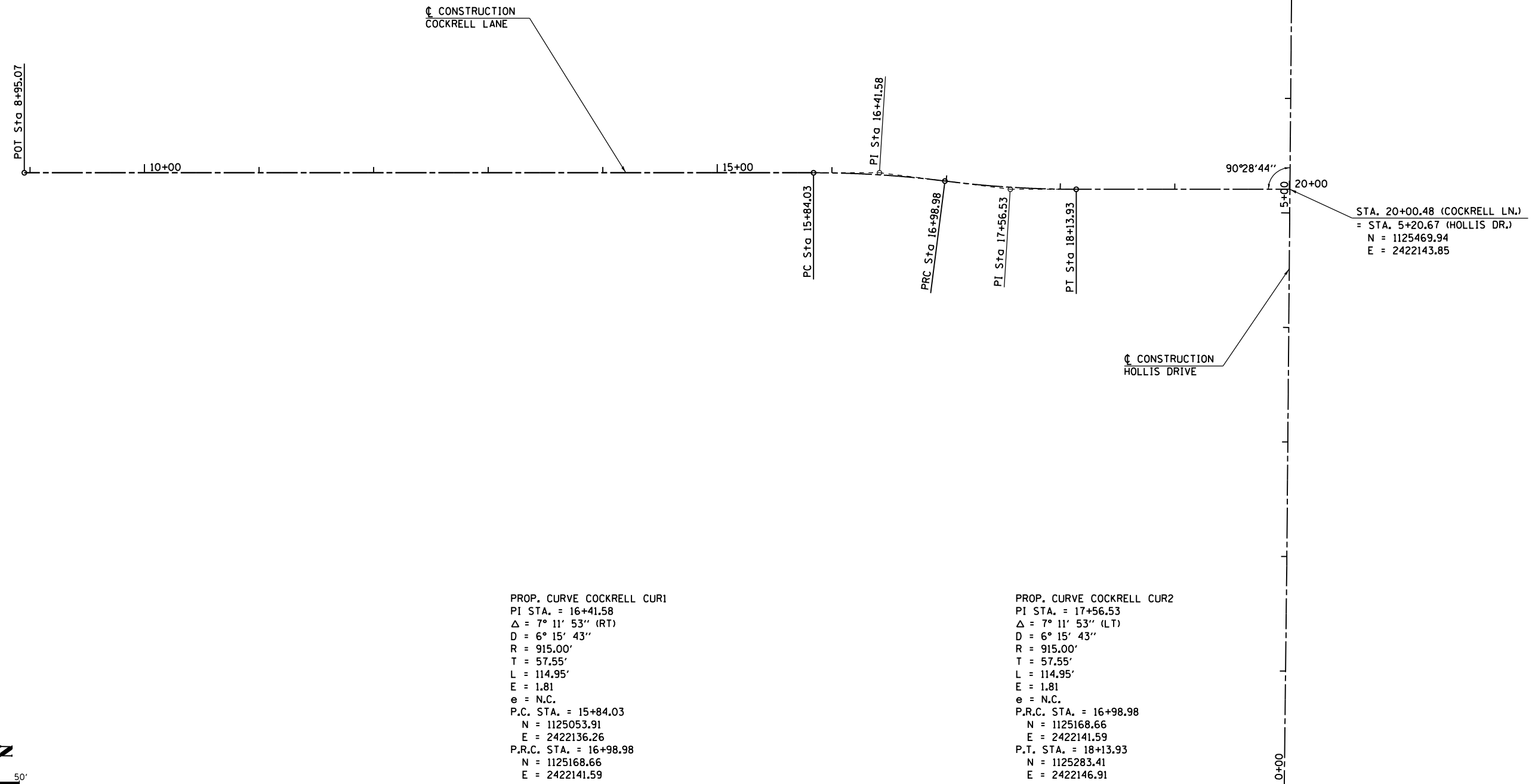
FILE NAME =	USER NAME = sparksgw	DESIGNED -	REVISED -
c:\pwork\work\pwork\sparksgw\10373645\0672890-sht-ATB-Kerasotes.dgn		DRAWN -	REVISED -
Default	PLOT SCALE = 100.0000' / in.	CHECKED -	REVISED -
	PLOT DATE = Feb-04-2014 01:31:00PM	DATE - 12/04/2013	REVISED -

**STATE OF ILLINOIS  
DEPARTMENT OF TRANSPORTATION**

**ALIGNMENT LAYOUT  
KERASOTES EASEMENTS**

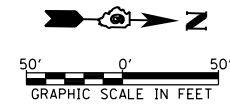
SCALE: 1=50    SHEET    OF    SHEETS    STA.    TO    STA.

F.A.U. RTE.	SECTION	COUNTY	TOTAL SHEETS	SHEET NO.
8012	21(W-3, TS-1, RS-7)	SANGAMON	679	107
CONTRACT NO. 72890				
ILLINOIS FED. AID PROJECT				



PROP. CURVE COCKRELL CUR1  
 PI STA. = 16+41.58  
 $\Delta$  = 7° 11' 53" (RT)  
 D = 6° 15' 43"  
 R = 915.00'  
 T = 57.55'  
 L = 114.95'  
 E = 1.81  
 e = N.C.  
 P.C. STA. = 15+84.03  
 N = 1125053.91  
 E = 2422136.26  
 P.R.C. STA. = 16+98.98  
 N = 1125168.66  
 E = 2422141.59

PROP. CURVE COCKRELL CUR2  
 PI STA. = 17+56.53  
 $\Delta$  = 7° 11' 53" (LT)  
 D = 6° 15' 43"  
 R = 915.00'  
 T = 57.55'  
 L = 114.95'  
 E = 1.81  
 e = N.C.  
 P.R.C. STA. = 16+98.98  
 N = 1125168.66  
 E = 2422141.59  
 P.T. STA. = 18+13.93  
 N = 1125283.41  
 E = 2422146.91



FILE NAME =	USER NAME = edwardsjd	DESIGNED - AWM	REVISED - CMT 1/22/2014
ct:\pwork\pwork\edwardsjd\0379489\0672890-shl-ATB-Cockrell.dgn		DRAWN - JCW	REVISED -
	PLOT SCALE = 100.0000' / in.	CHECKED - AWM	REVISED -
	PLOT DATE = Feb-21-2014 02:21:59PM	DATE - 12/04/2013	REVISED -

STATE OF ILLINOIS  
 DEPARTMENT OF TRANSPORTATION

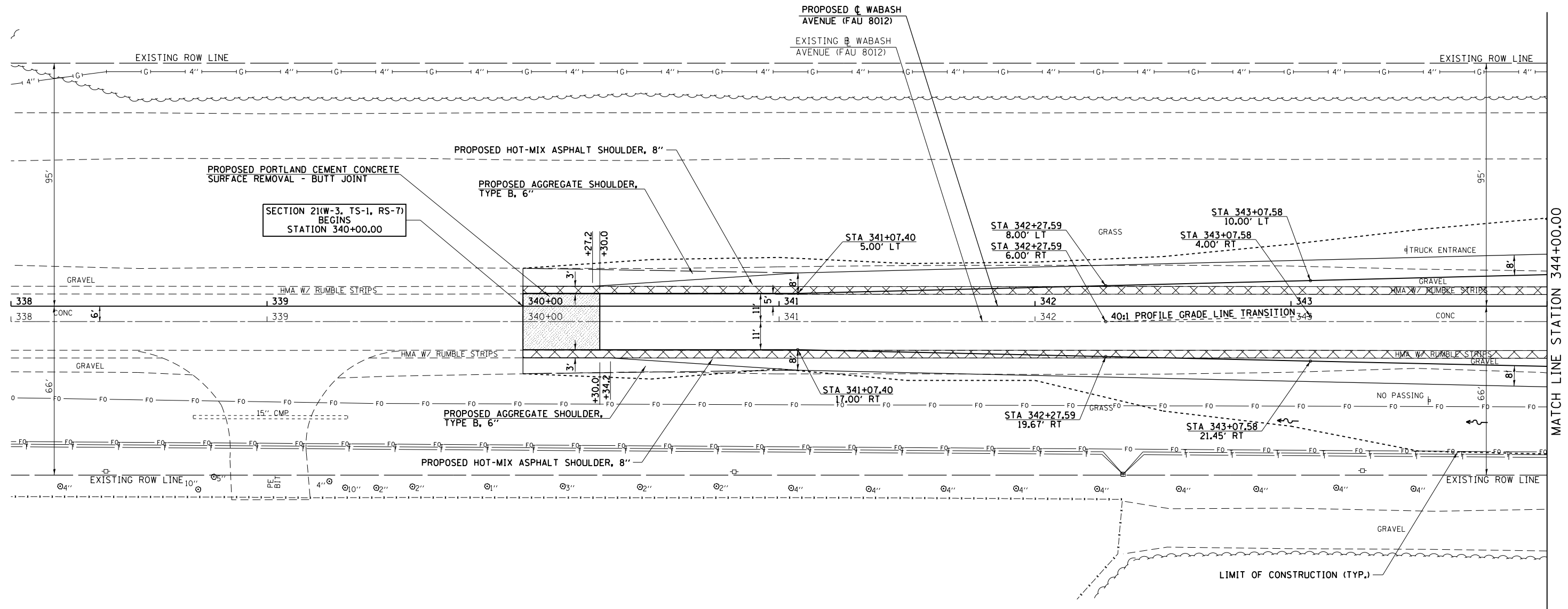
ALIGNMENT LAYOUT COCKRELL LANE  
 STATION 8+95.07 TO STATION 20+00.48

SCALE: 1=50 SHEET NO. OF SHEETS STA. 8+95.07 TO STA. 20+00.48

F.A.U. RTE.	SECTION	COUNTY	TOTAL SHEETS	SHEET NO.
8012	21(W-3, TS-1, RS-7)	SANGAMON	679	108
CONTRACT NO. 72890			ILLINOIS FED. AID PROJECT	



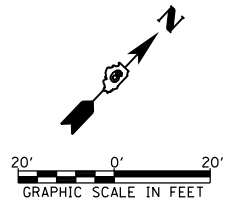
I-72 BUSINESS PARK, L.L.C.



MATCH LINE STATION 344+00.00

PRAIRIE STATE BANK AND TRUST, TRUSTEE

BM TA15 - FOUND CHIS. "□" IN CENTER OF E. CONC. HDWL. CULVERT  
 AT N.E. QUAD. OF IL 54 & ROAD TO BRANDT'S JUST N. OF R.R. VIADUCT  
 N 1121147.899 E 2410771.351  
 STA 337+09.12, 29.1' RT  
 ELEV. 622.00

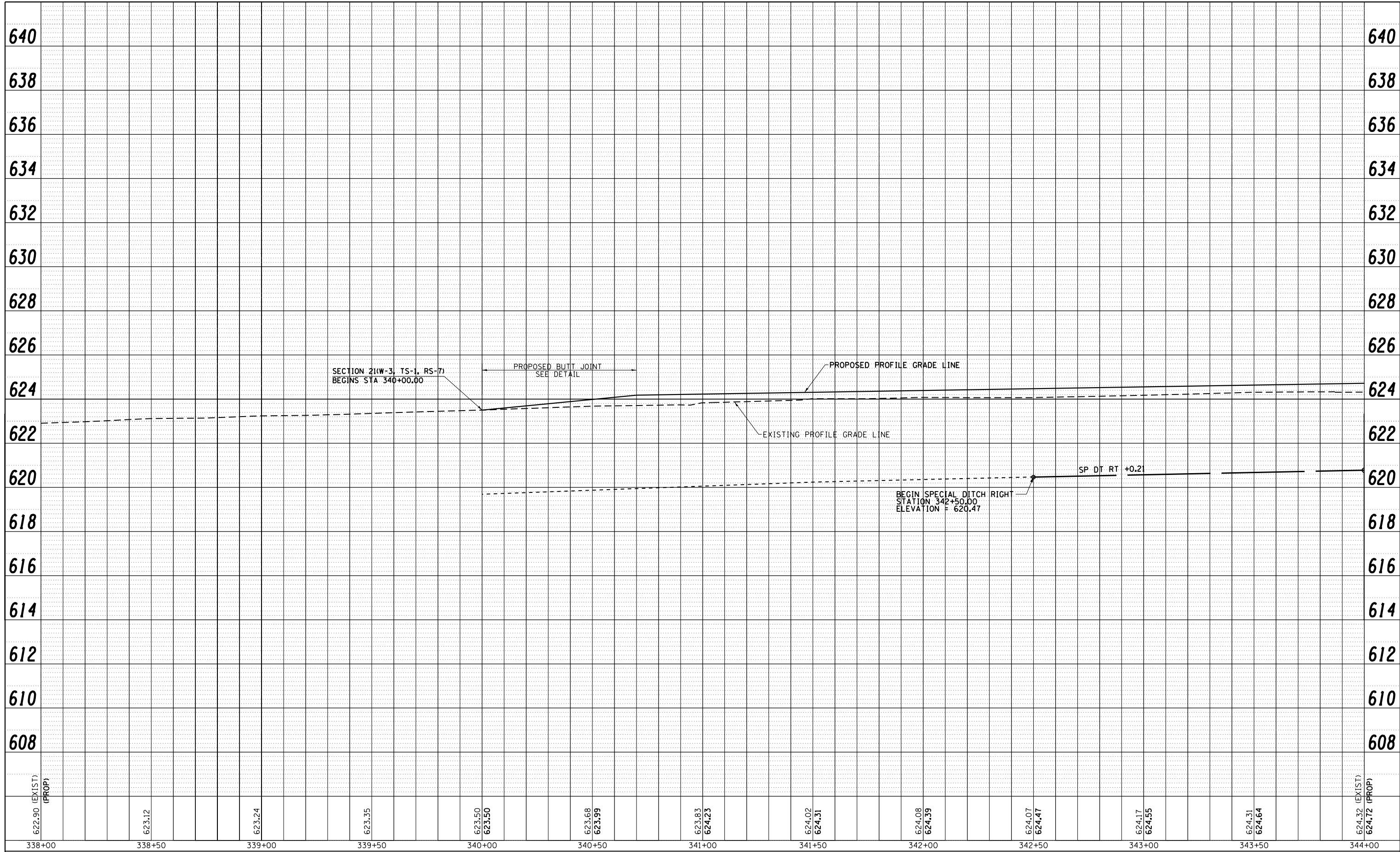


FILE NAME =	USER NAME = sparksgw	DESIGNED - AWM	REVISED -	<b>STATE OF ILLINOIS DEPARTMENT OF TRANSPORTATION</b>	<b>WABASH AVENUE PLAN VIEW</b>			F.A.U. RTE.	SECTION	COUNTY	TOTAL SHEETS	SHEET NO.	
et:\pwork\pwork\sparksgw\10373645\0678890-sht-plan-Wabash03.dgn		DRAWN - JCW	REVISED -		SCALE: 1=20	SHEET NO.	OF SHEETS	STA. 338+00.00 TO STA. 344+00.00	8012	21(W-3, TS-1, RS-7)	SANGAMON	679	109
		CHECKED - AWM	REVISED -										
		DATE - 12/04/2013	REVISED -										

ILLINOIS FED. AID PROJECT

PLAN	
SURVEYED	DATE
PLOTTED	BY
ALIGNMENT CHECKED	
NOTE BOOK NO.	CARD FILE NAME

PROFILE	
SURVEYED	DATE
GRADES CHECKED	BY
STRUCTURE NOTATIONS CHECKED	
NOTE BOOK NO.	



FILE NAME =	USER NAME = sparksq	DESIGNED -	REVISED -
c:\pwork\pwidot\sparksq\d0373645\0672890-sh:profile-Wabash03.dgn		DRAWN -	REVISED -
PLOT SCALE = 40.0001' / in.		CHECKED -	REVISED -
PLOT DATE = Feb-04-2014 01:31:09PM		DATE = 12/04/2013	REVISED -

**STATE OF ILLINOIS  
DEPARTMENT OF TRANSPORTATION**

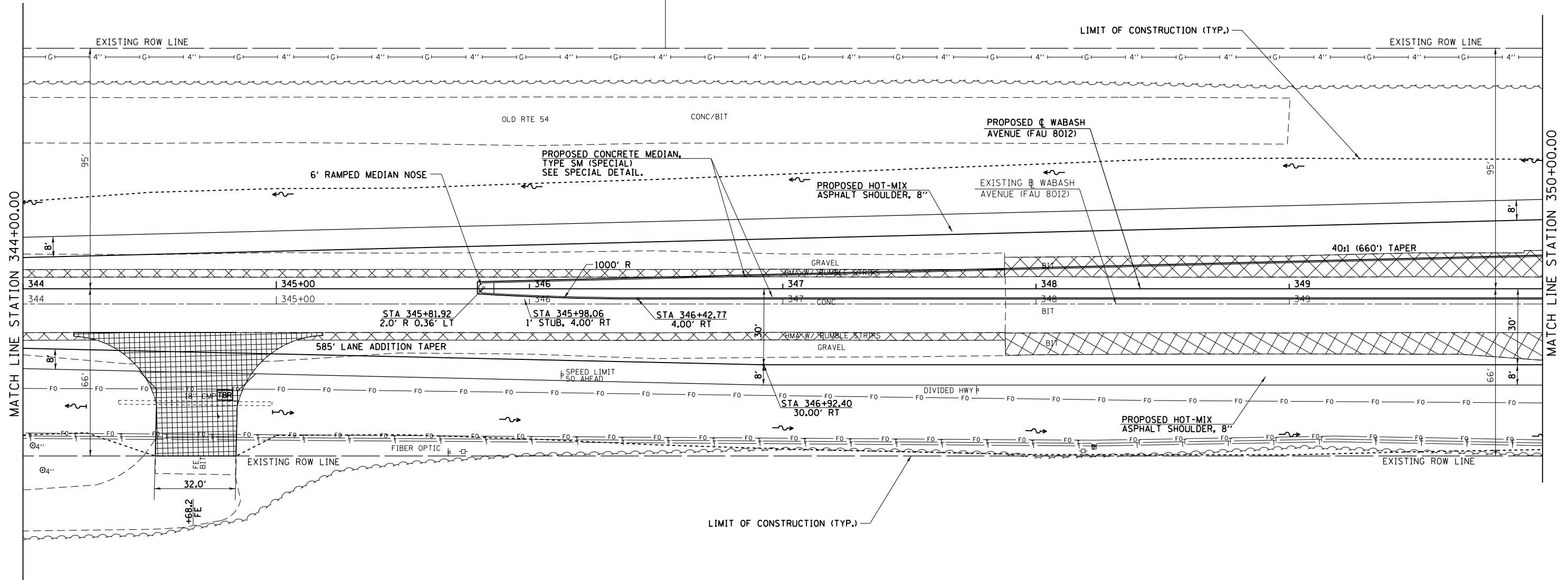
**WABASH AVENUE  
PROFILE SHEET**

SCALE: SHEET NO. OF SHEETS STA. 338+00.00 TO STA. 344+00.00

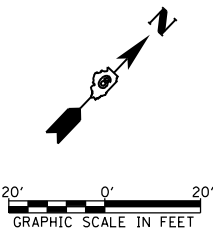
F.A.U. RTE.	SECTION	COUNTY	TOTAL SHEETS	SHEET NO.
8012	21(W-3, TS-1, RS-7)	SANGAMON	679	110
CONTRACT NO. 72890			ILLINOIS FED. AID PROJECT	

I-72 BUSINESS PARK, L.L.C.

I-72 BUSINESS PARK, L.P.



PRAIRIE STATE BANK AND TRUST, TRUSTEE



FILE NAME =	USER NAME = sparksgw	DESIGNED - AWM	REVISED -
ct:\pw\work\p\dot\sparksgw\10373645\0672890-sht-plan-Wabash04.dgn		DRAWN - JCW	REVISED -
	PLOT SCALE = 40.0000' / in.	CHECKED - AWM	REVISED -
	PLOT DATE = Feb-04-2014 01:31:14PM	DATE - 12/04/2013	REVISED -

**STATE OF ILLINOIS  
DEPARTMENT OF TRANSPORTATION**

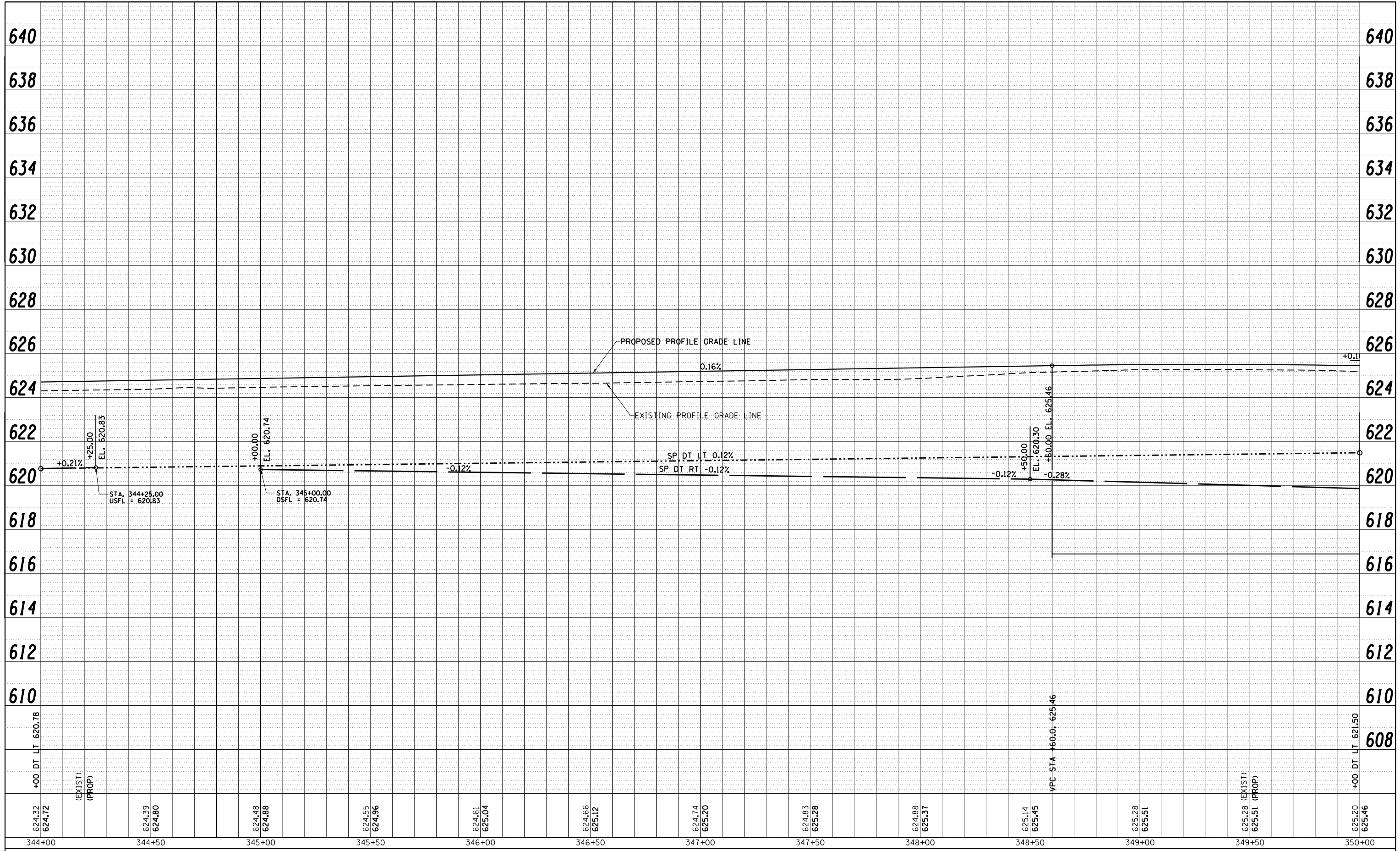
**WABASH AVENUE  
PLAN VIEW**

SCALE: 1=20      SHEET NO.    OF    SHEETS    STA. 344+00.00 TO STA. 350+00.00

F.A.U. RTE.	SECTION	COUNTY	TOTAL SHEETS	SHEET NO.
8012	21(W-3, TS-1, RS-7)	SANGAMON	679	111
CONTRACT NO. 72890			ILLINOIS FED. AID PROJECT	

PLAN	SURVEYED	BY	DATE
	PLOTTED		
	ALIGNMENT CHECKED		
	NO. _____		
	CARD FILE NAME		

PROFILE	SURVEYED	BY	DATE
	PLOTTED		
	GRADES CHECKED		
	NO. _____		
	STRUCTURE NOTATIONS CHECKED		



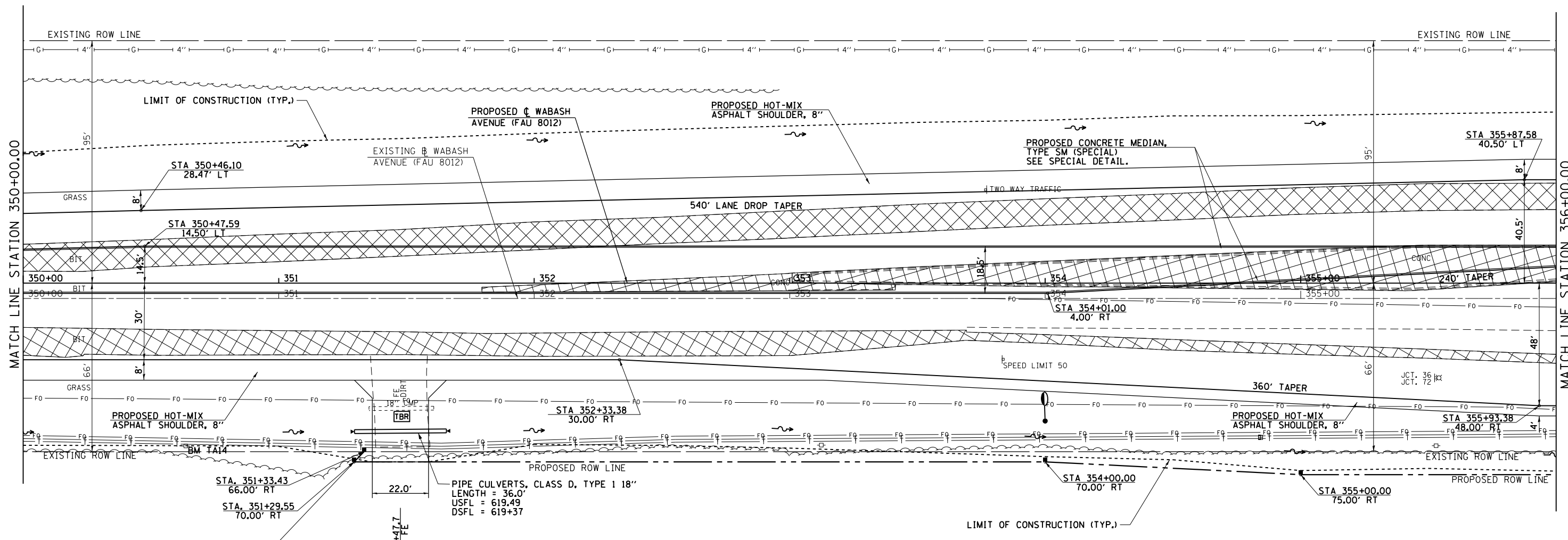
FILE NAME =	USER NAME = sparksgw	DESIGNED -	REVISED -
c:\pwork\pwork\sparksgw\d0373645\0672890-shit-profile-Wabash04.dgn		DRAWN -	REVISED -
		CHECKED -	REVISED -
		DATE - 12/04/2013	REVISED -

**STATE OF ILLINOIS  
DEPARTMENT OF TRANSPORTATION**

**WABASH AVENUE  
PROFILE SHEET**

SCALE: SHEET NO. OF SHEETS STA. 344+00.00 TO STA. 350+00.00

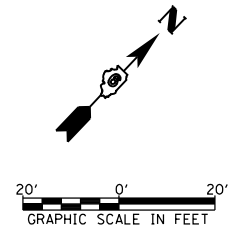
F.A.U. RTE.	SECTION	COUNTY	TOTAL SHEETS	SHEET NO.
8012	21(W-3, TS-1, RS-7)	SANGAMON	679	112
ILLINOIS FED. AID PROJECT			CONTRACT NO. 72890	



PRAIRIE STATE BANK AND TRUST, TRUSTEE

BM TA14 - FOUND R.R. SPIKE IN 4TH P.P. S. OF INTERNATIONAL PKWY, E. SIDE OF IL 54  
 N 1122055.111 E 2411777.690  
 STA 350+63.59, 63.3' RT  
 ELEV. 622.20

MDI, L.L.C. TRUSTEE  
 PARCEL NO. 6134102



FILE NAME =	USER NAME = sparksgw	DESIGNED - AWM	REVISED -
et:\pw\work\p\idot\sparksgw\10373645\0672890-sht-plan-Wabash05.dgn		DRAWN - JCW	REVISED -
	PLOT SCALE = 40.0000' / in.	CHECKED - AWM	REVISED -
	PLOT DATE = Feb-04-2014 01:31:20PM	DATE - 12/04/2013	REVISED -

STATE OF ILLINOIS  
 DEPARTMENT OF TRANSPORTATION

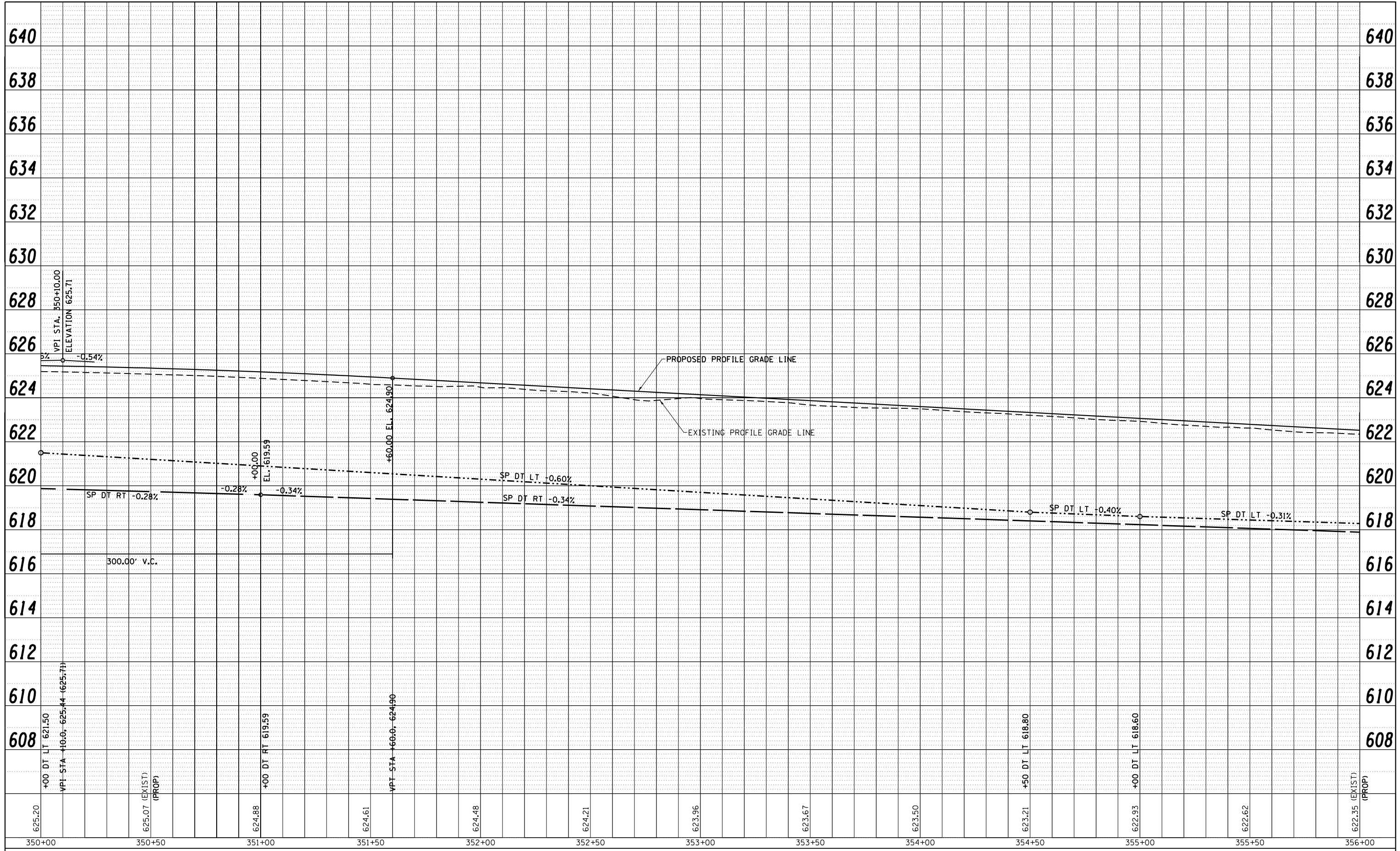
WABASH AVENUE  
 PLAN VIEW

SCALE: 1=20 SHEET NO. OF SHEETS STA. 350+00.00 TO STA. 356+00.00

F.A.U. RTE.	SECTION	COUNTY	TOTAL SHEETS	SHEET NO.
8012	21(W-3, TS-1, RS-7)	SANGAMON	679	113
				CONTRACT NO. 72890
ILLINOIS FED. AID PROJECT				

PLAN	SURVEYED	DATE
	PLOTTED	
	ALIGNED	
	CHECKED	
	FILED	
NO.	NO.	NO.

PROFILE	SURVEYED	DATE
	PLOTTED	
	GRADES CHECKED	
	STRUCTURE	
	NOT AT THIS OFFICE	
NO.	NO.	NO.



FILE NAME =	USER NAME = sparksq	DESIGNED -	REVISED -
c:\pwork\pwork\sparksq\d0373645\0672890-shit-profile-Wabash05.dgn		DRAWN -	REVISED -
		CHECKED -	REVISED -
		DATE - 12/04/2013	REVISED -

**STATE OF ILLINOIS  
DEPARTMENT OF TRANSPORTATION**

**WABASH AVENUE  
PROFILE SHEET**

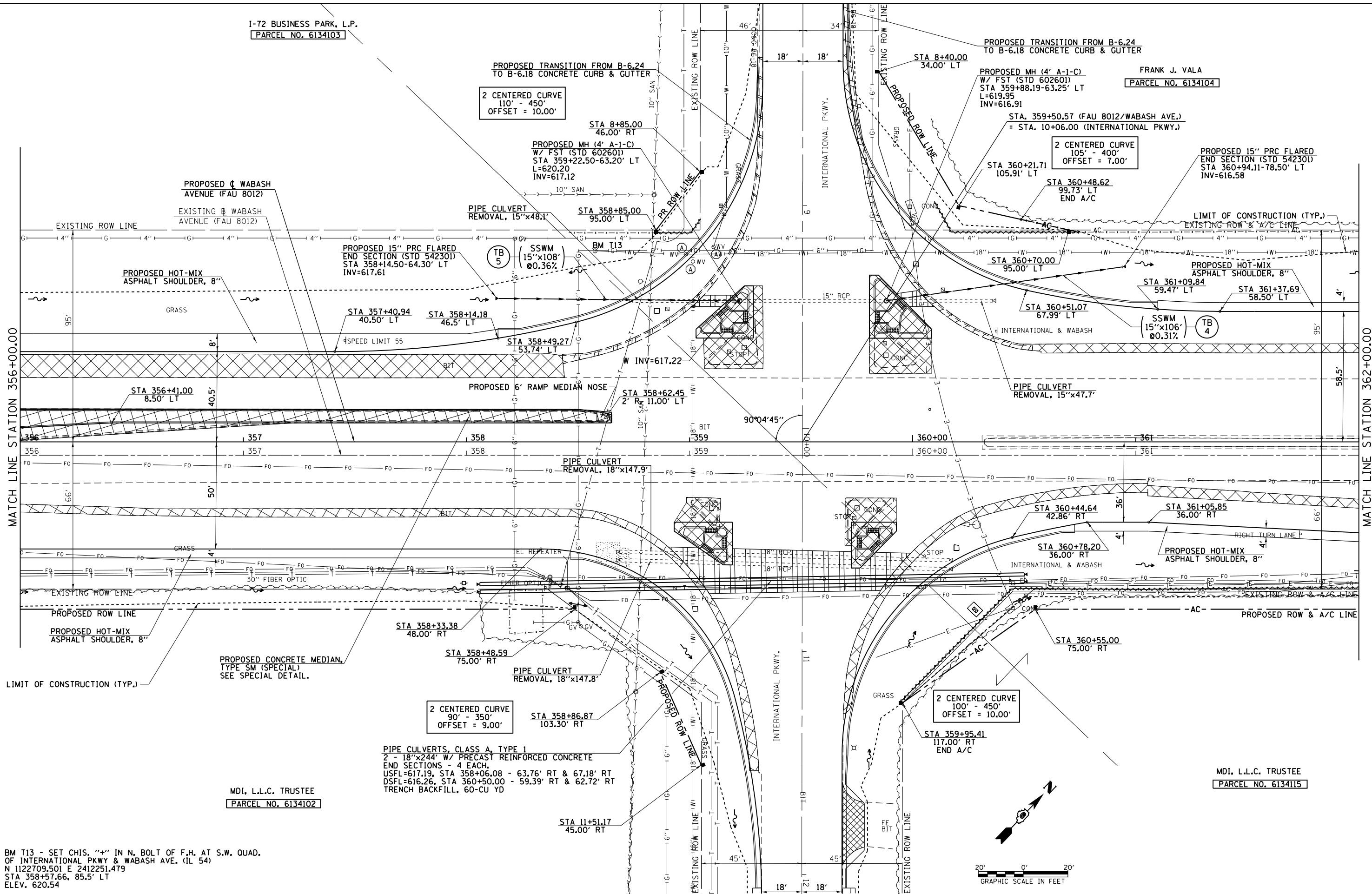
SCALE: SHEET NO. OF SHEETS STA. 350+00.00 TO STA. 356+00.00

F.A.U. RTE.	SECTION	COUNTY	TOTAL SHEETS	SHEET NO.
8012	21(W-3, TS-1, RS-7)	SANGAMON	679	114
CONTRACT NO. 72890				
ILLINOIS FED. AID PROJECT				

I-72 BUSINESS PARK, L.P.  
PARCEL NO. 6134103

FRANK J. VALA  
PARCEL NO. 6134104

MDI, L.L.C. TRUSTEE  
PARCEL NO. 6134115



BM T13 - SET CHIS. "+" IN N. BOLT OF F.H. AT S.W. QUAD.  
OF INTERNATIONAL PKWY & WABASH AVE. (IL 54)  
N 1122709.501 E 2412251.479  
STA 358+57.66, 85.5' LT  
ELEV. 620.54

MDI, L.L.C. TRUSTEE  
PARCEL NO. 6134102

PIPE CULVERTS, CLASS A, TYPE 1  
2 - 18"x24" W/ PRECAST REINFORCED CONCRETE  
END SECTIONS - 4 EACH.  
USFL=617.19, STA 358+06.08 - 63.76' RT & 67.18' RT  
DSFL=616.26, STA 360+50.00 - 59.39' RT & 62.72' RT  
TRENCH BACKFILL, 60-CU YD

FILE NAME =	USER NAME = edwards_jd	DESIGNED - AWM	REVISED - 03/20/2014
es:\pwwork\pww\edwards_jd\0373645\062890-sh-t-plan-Wabash06.dgn		DRAWN - JCW	REVISED -
		CHECKED - AWM	REVISED -
		DATE - 12/04/2013	REVISED -

STATE OF ILLINOIS  
DEPARTMENT OF TRANSPORTATION

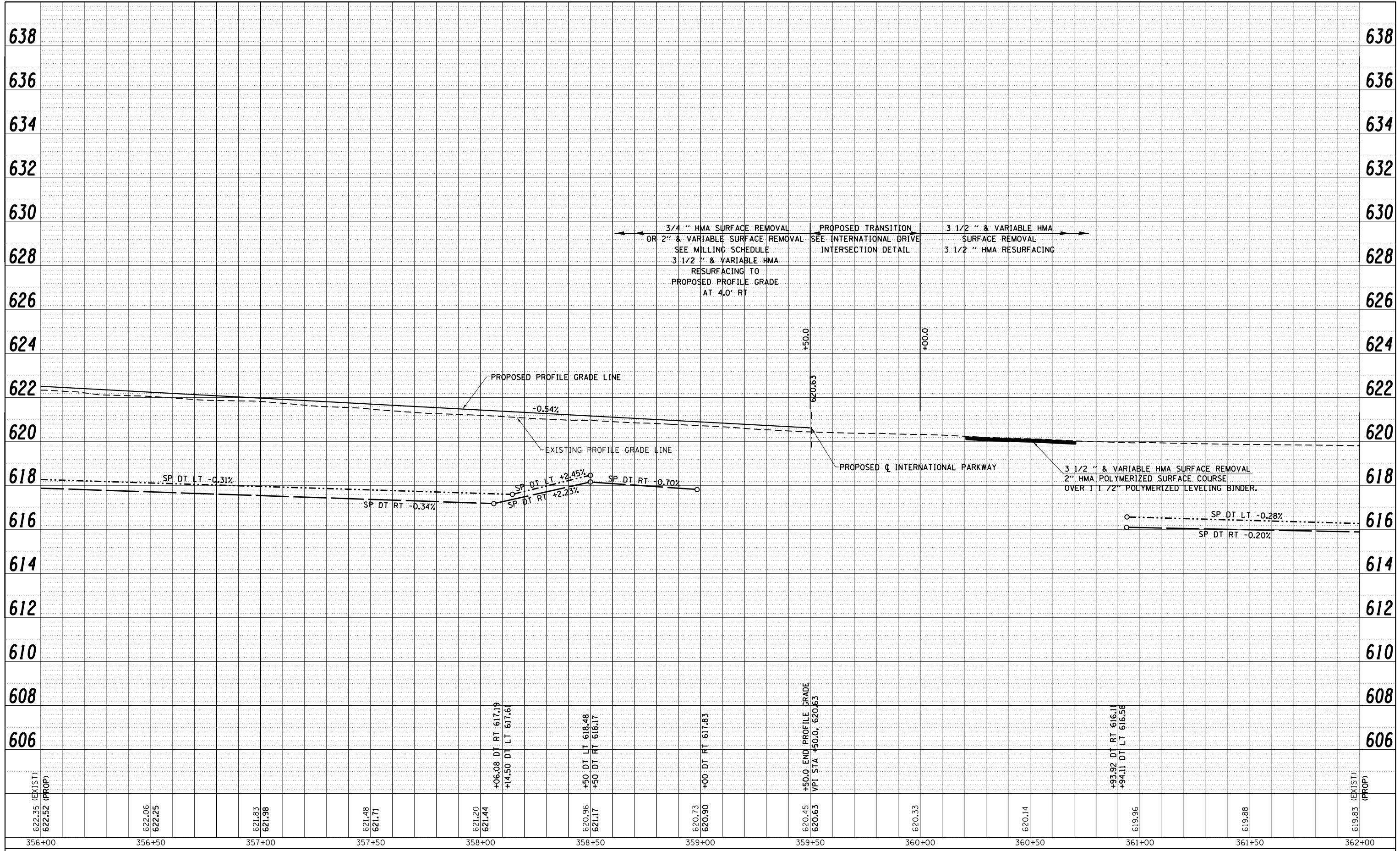
WABASH AVENUE  
PLAN VIEW

SCALE: 1=20 SHEET NO. OF SHEETS STA. 356+00.00 TO STA. 362+00.00

F.A.U. RTE.	SECTION	COUNTY	TOTAL SHEETS	SHEET NO.
8012	21(W-3, TS-1, RS-7)	SANGAMON	679	115
CONTRACT NO. 72890			ILLINOIS FED. AID PROJECT	

PLAN	SURVEYED	DATE
	PLOTTED	
	ALIGNMENT	
	CHECKED	
	NO. _____	
	CARD FILE NAME	

PROFILE	SURVEYED	DATE
	PLOTTED	
	GRADES	
	CHECKED	
	NO. _____	
	STRUCTURE	
	NOT AT THIS OFFICE	



FILE NAME =	USER NAME = sparksq	DESIGNED -	REVISED -
c:\pwork\pwidot\sparksq\d0373645\0672890-shit-profile-wabash06.dgn		DRAWN -	REVISED -
PLOT SCALE = 40.0001' / in.		CHECKED -	REVISED -
PLOT DATE = Feb-04-2014 01:31:32PM		DATE - 12/04/2013	REVISED -

**STATE OF ILLINOIS  
DEPARTMENT OF TRANSPORTATION**

<b>WABASH AVENUE PROFILE SHEET</b>			
SCALE:	SHEET NO.	OF SHEETS	STA. 356+00.00 TO STA. 362+00.00

F.A.U. RTE.	SECTION	COUNTY	TOTAL SHEETS	SHEET NO.
8012	21(W-3, TS-1, RS-7)	SANGAMON	679	116
CONTRACT NO. 72890				
ILLINOIS FED. AID PROJECT				

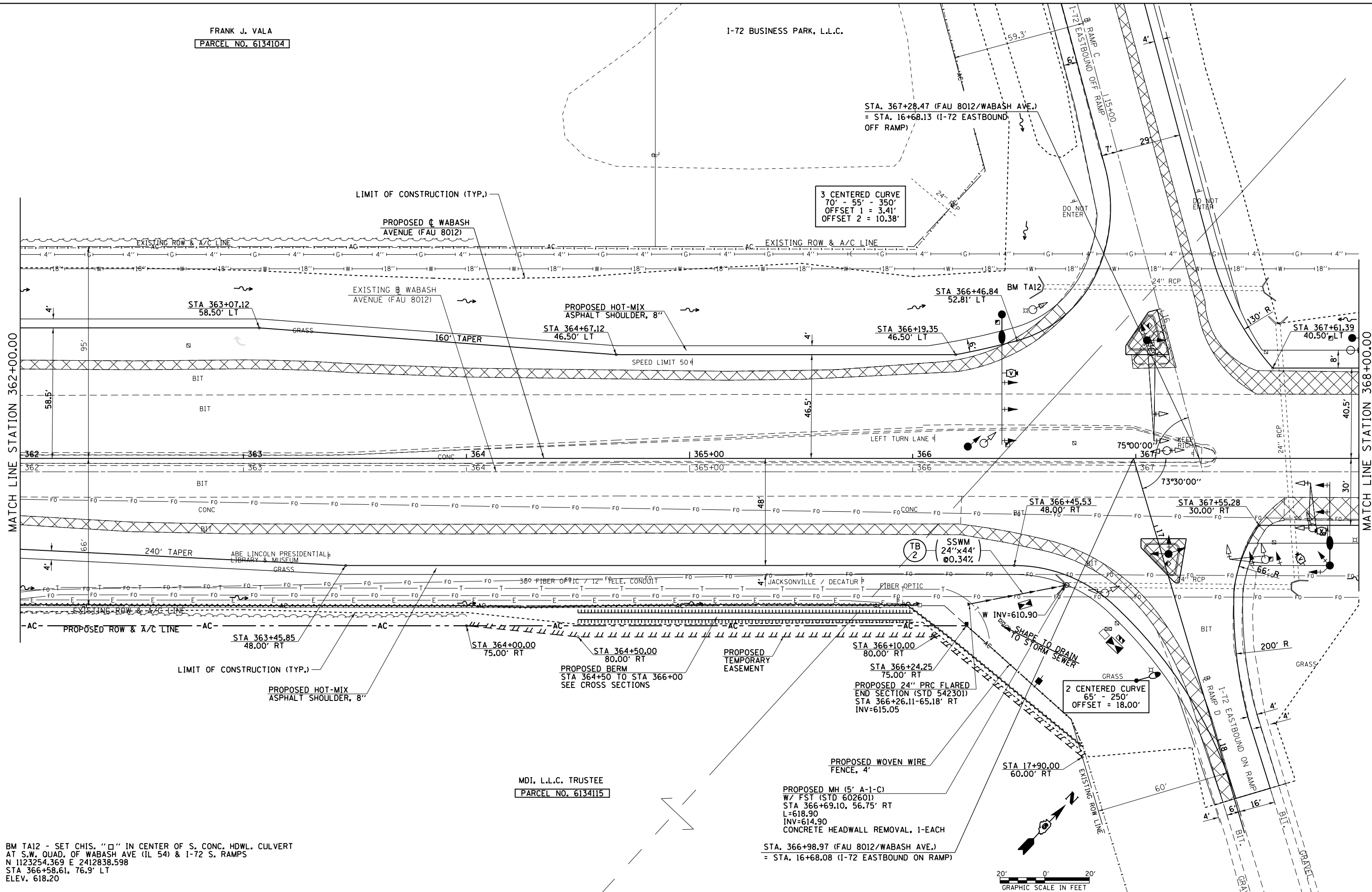


FRANK J. VALA  
 PARCEL NO. 6134104

I-72 BUSINESS PARK, L.L.C.

STA. 367+28.47 (FAU 8012/WABASH AVE.)  
 = STA. 16+68.13 (I-72 EASTBOUND  
 OFF RAMP)

3 CENTERED CURVE  
 70' - 55' - 350'  
 OFFSET 1 = 3.41'  
 OFFSET 2 = 10.38'



BM TA12 - SET CHIS. "□" IN CENTER OF S. CONC. HDWL. CULVERT  
 AT S.W. QUAD. OF WABASH AVE (IL 54) & I-72 S. RAMPS  
 N 1123254.369 E 2412838.598  
 STA 366+58.61, 76.9' LT  
 ELEV. 618.20

MDI, L.L.C. TRUSTEE  
 PARCEL NO. 6134115

PROPOSED MH (5' A-1-C)  
 W/ FST (STD 602601)  
 STA 366+69.10, 56.75' RT  
 L=618.90  
 INV=614.90  
 CONCRETE HEADWALL REMOVAL, 1-EACH  
 STA. 366+98.97 (FAU 8012/WABASH AVE.)  
 = STA. 16+68.08 (I-72 EASTBOUND ON RAMP)



FILE NAME =	USER NAME = sparksgw	DESIGNED - AWM	REVISED -
et:\pw\work\p1dot\sparksgw\10373645\0672890-sht-plan-Wabash07.dgn		DRAWN - JCW	REVISED -
		CHECKED - AWM	REVISED -
		DATE - 12/04/2013	REVISED -

STATE OF ILLINOIS  
 DEPARTMENT OF TRANSPORTATION

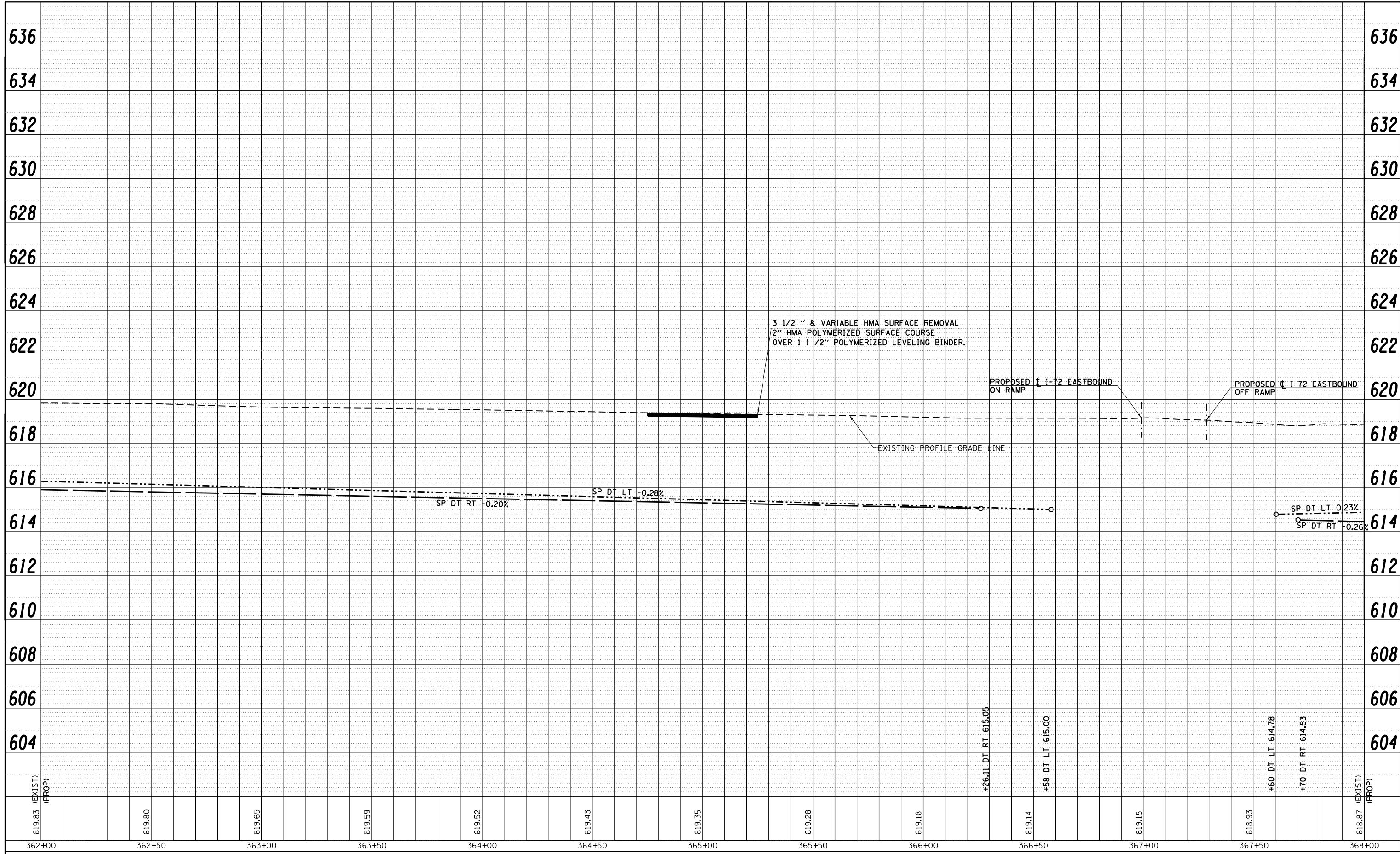
WABASH AVENUE  
 PLAN VIEW

SCALE: 1=20 SHEET NO. OF SHEETS STA. 362+00.00 TO STA. 368+00.00

F.A.U. RTE.	SECTION	COUNTY	TOTAL SHEETS	SHEET NO.
8012	21(W-3, TS-1, RS-7)	SANGAMON	679	117
CONTRACT NO. 72890			ILLINOIS FED. AID PROJECT	

PLAN	SURVEYED	BY	DATE
	PLOTTED		
	ALIGNED		
	CHECKED		
	CARD FILE NAME		
	NO.		

PROFILE	SURVEYED	BY	DATE
	PLOTTED		
	GRADES CHECKED		
	STRUCTURE NOTATIONS CHECKED		
	NO.		



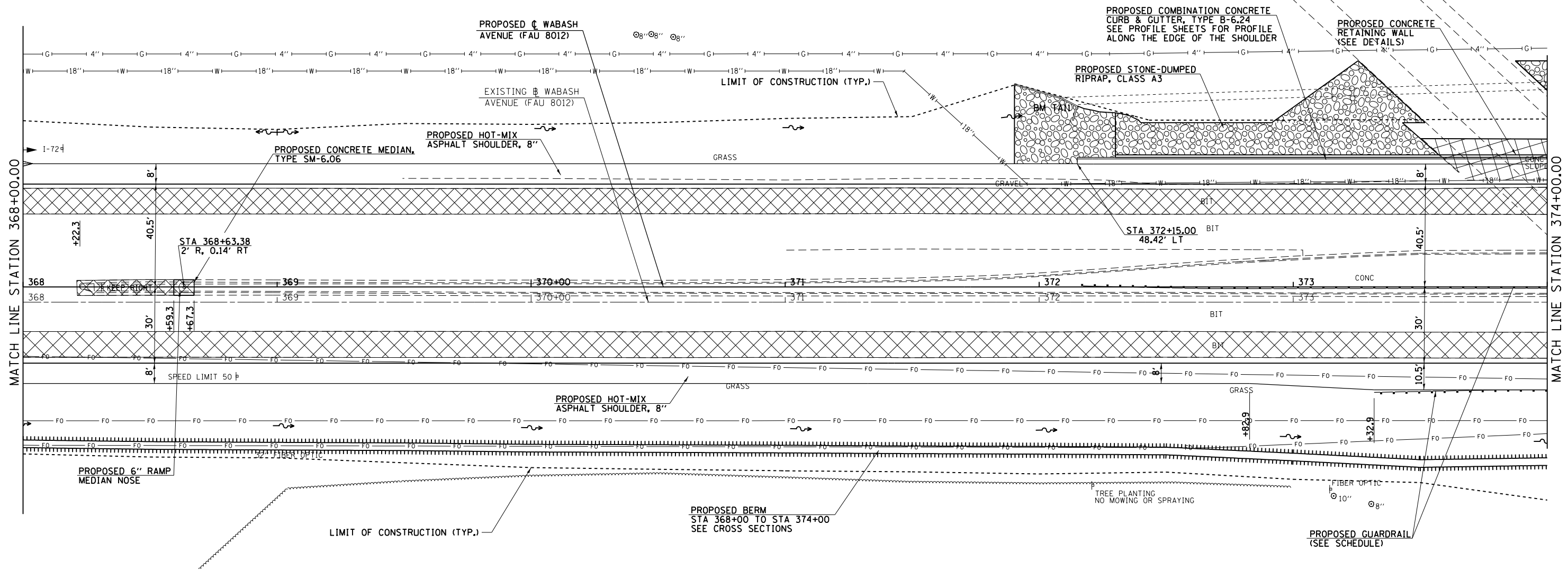
FILE NAME =	USER NAME = sparksgw	DESIGNED -	REVISED -
c:\pwork\pwork\sparksgw\d0373645\0672890-shit-profile-Wabash07.dgn		DRAWN -	REVISED -
PLOT SCALE = 40.0001' / in.		CHECKED -	REVISED -
PLOT DATE = Feb-04-2014 01:31:37PM		DATE - 12/04/2013	REVISED -

**STATE OF ILLINOIS  
DEPARTMENT OF TRANSPORTATION**

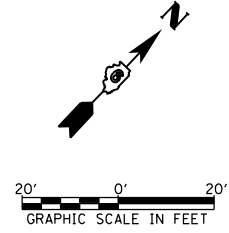
**WABASH AVENUE  
PROFILE SHEET**

SCALE: SHEET NO. OF SHEETS STA. 362+00.00 TO STA. 368+00.00

F.A.U. RTE.	SECTION	COUNTY	TOTAL SHEETS	SHEET NO.
8012	21(W-3, TS-1, RS-7)	SANGAMON	679	118
				CONTRACT NO. 72890
ILLINOIS FED. AID PROJECT				



BM TAIL - SET CHIS. "□" IN CENTER OF S. CONC. HDWL.  
 BOX CULVERT AT S.W. QUAD. OF I-72 & WABASH AVE. (IL 54)  
 N 1123631.744 E 2413241.908  
 STA 372+10.93, 73.2' LT  
 ELEV. 617.82



FILE NAME =	USER NAME = sparksgw	DESIGNED - AWM	REVISED -
es:\pw\work\p\idot\sparksgw\10373645\0672890-sht-plan-Wabash08.dgn		DRAWN - JCW	REVISED -
	PLOT SCALE = 40.0000' / in.	CHECKED - AWM	REVISED -
	PLOT DATE = Feb-04-2014 01:31:39PM	DATE - 12/04/2013	REVISED -

**STATE OF ILLINOIS  
 DEPARTMENT OF TRANSPORTATION**

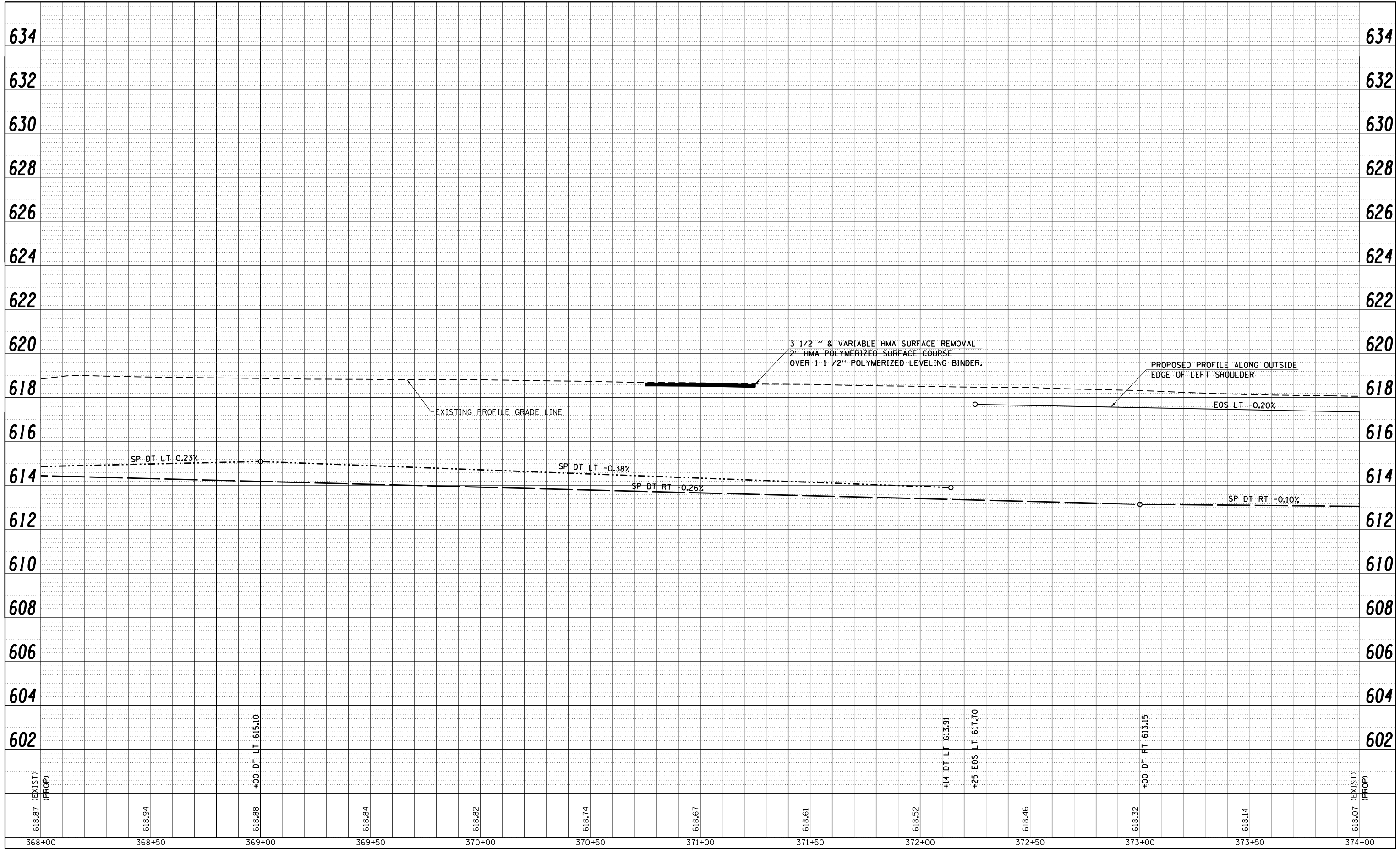
**WABASH AVENUE  
 PLAN VIEW**

SCALE: 1=20 SHEET NO. OF SHEETS STA. 368+00.00 TO STA. 374+00.00

F.A.U. RTE.	SECTION	COUNTY	TOTAL SHEETS	SHEET NO.
8012	21(W-3, TS-1, RS-7)	SANGAMON	679	119
			CONTRACT NO. 72890	
ILLINOIS FED. AID PROJECT				

PLAN	SURVEYED	BY	DATE
	PLOTTED		
	NOTE BOOK		
	NO.		
	NO.		
	CARD FILE NAME		

PROFILE	SURVEYED	BY	DATE
	PLOTTED		
	GRADES CHECKED		
	STRUCTURE		
	NOT AT THIS OFFICE		
	NO.		



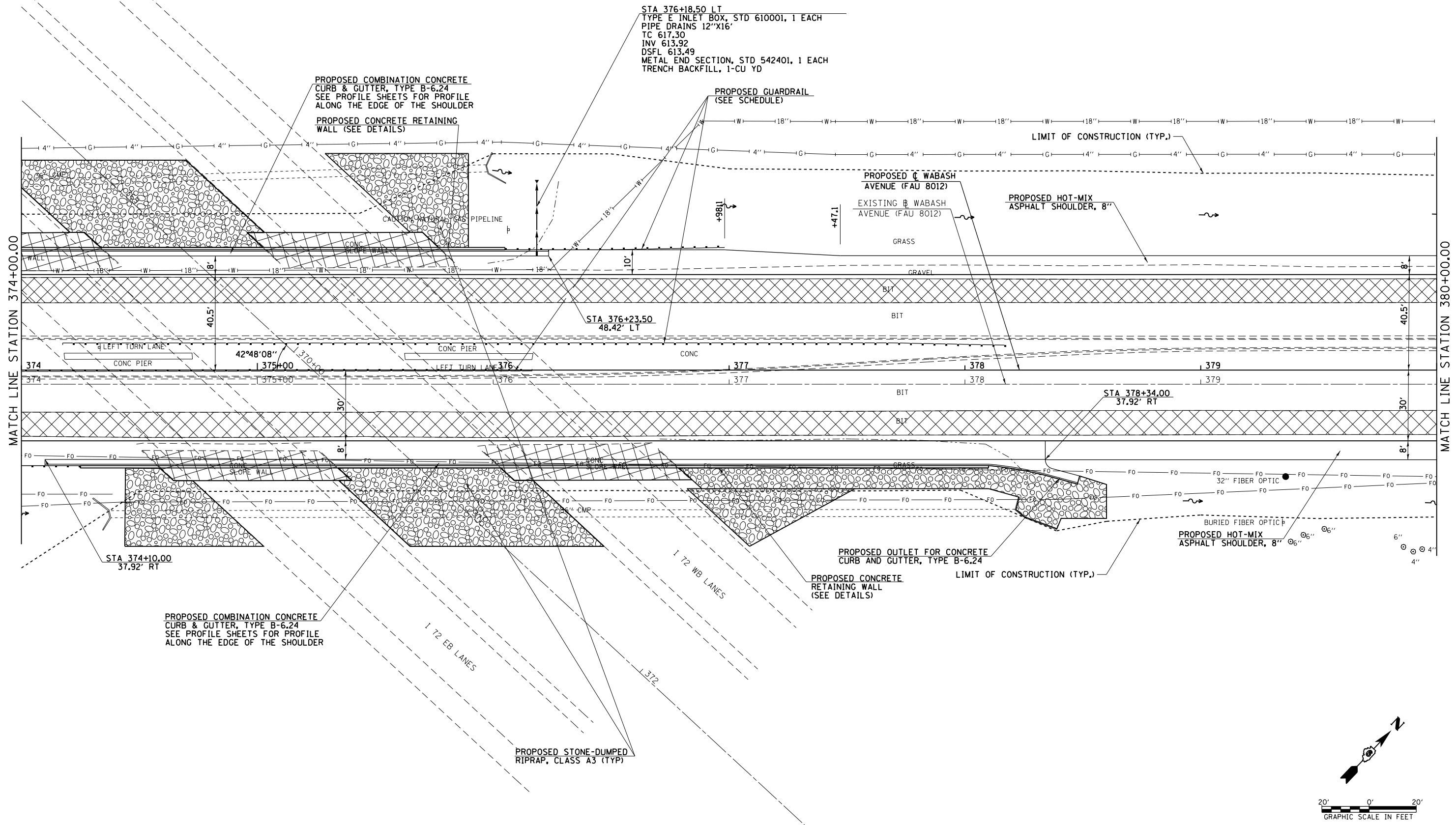
FILE NAME =	USER NAME = sparksgw	DESIGNED -	REVISED -
c:\pwork\pwidot\sparksgw\d0373645\0672890-shit-profile-Wabash08.dgn		DRAWN -	REVISED -
PLOT SCALE = 40.0001' / in.		CHECKED -	REVISED -
PLOT DATE = Feb-04-2014 01:31:56PM		DATE = 12/04/2013	REVISED -

**STATE OF ILLINOIS  
DEPARTMENT OF TRANSPORTATION**

**WABASH AVENUE  
PROFILE SHEET**

SCALE:	SHEET NO.	OF	SHEETS	STA. 368+00.00 TO STA. 374+00.00
--------	-----------	----	--------	----------------------------------

F.A.U. RTE.	SECTION	COUNTY	TOTAL SHEETS	SHEET NO.
801E	21(W-3, TS-1, RS-7)	SANGAMON	679	120
				CONTRACT NO. 72890
ILLINOIS FED. AID PROJECT				



STA 376+18.50 LT  
 TYPE E INLET BOX, STD 610001, 1 EACH  
 PIPE DRAINS 12"X16'  
 TC 617.30  
 INV 613.92  
 DSFL 613.49  
 METAL END SECTION, STD 542401, 1 EACH  
 TRENCH BACKFILL, 1-CU YD

PROPOSED COMBINATION CONCRETE CURB & GUTTER, TYPE B-6.24 SEE PROFILE SHEETS FOR PROFILE ALONG THE EDGE OF THE SHOULDER  
 PROPOSED CONCRETE RETAINING WALL (SEE DETAILS)

PROPOSED GUARDRAIL (SEE SCHEDULE)

LIMIT OF CONSTRUCTION (TYP.)

PROPOSED WABASH AVENUE (FAU 8012)  
 EXISTING WABASH AVENUE (FAU 8012)

PROPOSED HOT-MIX ASPHALT SHOULDER, 8"

STA 376+23.50  
 48.42' LT

STA 378+34.00  
 37.92' RT

STA 374+10.00  
 37.92' RT

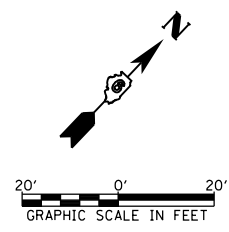
PROPOSED COMBINATION CONCRETE CURB & GUTTER, TYPE B-6.24 SEE PROFILE SHEETS FOR PROFILE ALONG THE EDGE OF THE SHOULDER

PROPOSED OUTLET FOR CONCRETE CURB AND GUTTER, TYPE B-6.24  
 PROPOSED CONCRETE RETAINING WALL (SEE DETAILS)

LIMIT OF CONSTRUCTION (TYP.)

PROPOSED STONE-DUMPED RIPRAP, CLASS A3 (TYP)

PROPOSED HOT-MIX ASPHALT SHOULDER, 8"



FILE NAME =	USER NAME = sparksgw	DESIGNED - AWM	REVISED -
et:\pw\work\p\idot\sparksgw\0373645\0672890-sht-plan-Wabash09.dgn		DRAWN - JCW	REVISED -
	PLOT SCALE = 40.00' / in.	CHECKED - AWM	REVISED -
	PLOT DATE = Feb-04-2014 01:31:59PM	DATE - 12/04/2013	REVISED -

**STATE OF ILLINOIS  
 DEPARTMENT OF TRANSPORTATION**

**WABASH AVENUE  
 PLAN VIEW**

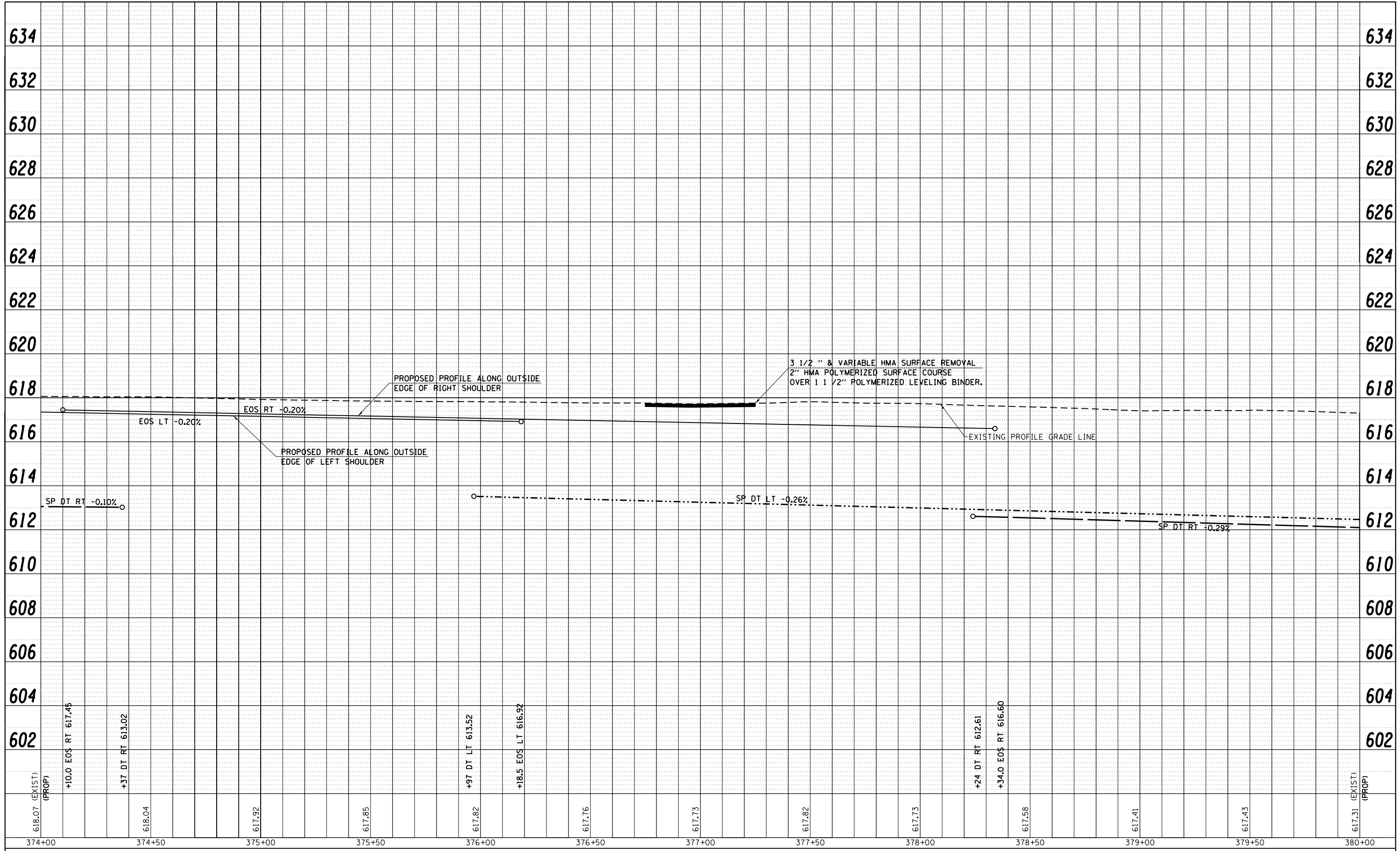
SCALE: 1=20 SHEET NO. OF SHEETS STA. 374+00.00 TO STA. 380+00.00

F.A.U. RTE.	SECTION	COUNTY	TOTAL SHEETS	SHEET NO.
8012	21(W-3, TS-1, RS-7)	SANGAMON	679	121
CONTRACT NO. 72890				

ILLINOIS FED. AID PROJECT

PLAN	SURVEYED	BY	DATE
	PLOTTED		
	ALIGNMENT CHECKED		
	NOTE BOOK NO.		
	CARD FILE NAME		

PROFILE	SURVEYED	BY	DATE
	PLOTTED		
	GRADES CHECKED		
	STRUCTURE NOTATIONS CHECKED		
	NOTE BOOK NO.		
	STRUCTURE NOTATIONS CHECKED		



FILE NAME =	USER NAME = sparksq	DESIGNED -	REVISED -
c:\pwork\pwork\sparksq\d0373645\0672890-shit-profile-Wabash09.dgn		DRAWN -	REVISED -
PLOT SCALE = 40.0001' / in.		CHECKED -	REVISED -
PLOT DATE = Feb-04-2014 01:32:01PM		DATE = 12/04/2013	REVISED -

**STATE OF ILLINOIS  
DEPARTMENT OF TRANSPORTATION**

**WABASH AVENUE  
PROFILE SHEET**

SCALE: SHEET NO. OF SHEETS STA. 374+00.00 TO STA. 380+00.00

F.A.U. RTE.	SECTION	COUNTY	TOTAL SHEETS	SHEET NO.
8012	21(W-3, TS-1, RS-7)	SANGAMON	679	122
CONTRACT NO. 72890				
ILLINOIS FED. AID PROJECT				

STELLE DEVELOPMENT, L.L.C.  
 PARCEL NO. 6134107

PIPE CULVERTS, CLASS A, TYPE 1  
 2 - 24"x90" W/ PRECAST REINFORCED CONCRETE  
 END SECTIONS - 4 EACH.  
 USFL=611.81, STA 382+50.00 - 77.3' LT & 81.83' LT  
 DSFL=611.59, STA 383+40.00 - 77.3' LT & 81.83' LT  
 TRENCH BACKFILL, 38-CU YD

PIPE CULVERTS, CLASS A, TYPE 1  
 2 - 30"x136" W/ PRECAST REINFORCED CONCRETE  
 END SECTIONS - 4 EACH.  
 USFL=611.49, STA 383+82.21 & 383+87.79 - 73.8' LT  
 DSFL=610.45, STA 383+82.21 & 383+87.79 - 61.9' RT  
 CLSM, 132-CU YD

STA. 383+19.67 (FAU 8012/WABASH AVE.)  
 = STA. 19+87.16 (I-72 WESTBOUND ON RAMP)

2 CENTERED CURVE  
 60' - 250'  
 OFFSET = 12.00'

LIMIT OF CONSTRUCTION (TYP.)

STA. 383+63.19  
 58.50' LT

EXISTING ROW LINE

PROPOSED HOT-MIX ASPHALT SHOULDER, 8"

PROPOSED COMBINATION CONCRETE CURB AND GUTTER, TYPE M-6.06

STA 385+41.10  
 2' STUB, 14.50' LT

PROPOSED CONCRETE MEDIAN SURFACE, 4 INCH

STA. 382+89.13 (FAU 8012/WABASH AVE.)  
 = STA. 19+87.16 (I-72 WESTBOUND OFF RAMP)

PROPOSED HOT-MIX ASPHALT SHOULDER, 8"

STA 385+50.13  
 36.00' RT

CONCRETE HEADWALL REMOVAL, 1-EACH  
 PIPE CULVERT REMOVAL, 24"x18.1'

PIPE CULVERTS, CLASS A, TYPE 1  
 36"x108" W/ PRECAST REINFORCED CONCRETE  
 END SECTIONS - 2 EACH.  
 USFL=611.34, STA 382+62.5 - 63.4' RT  
 DSFL=610.40, STA 383+69.0 - 73.5' RT  
 TRENCH BACKFILL, 25-CU YD

STA 383+91.15  
 36.00' RT

STA 384+14.00  
 75.00' RT

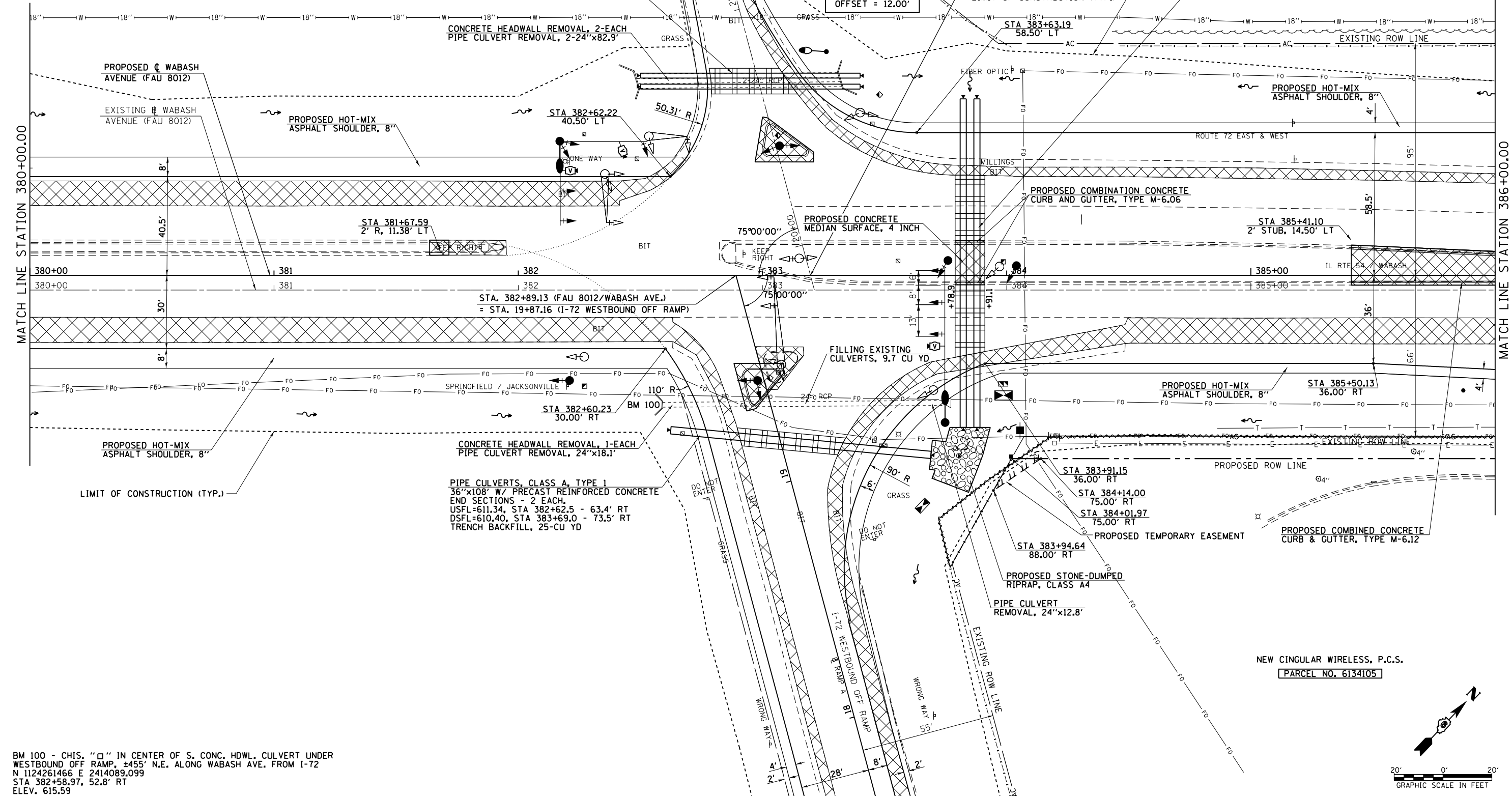
STA 384+01.97  
 75.00' RT

STA 383+94.64  
 88.00' RT

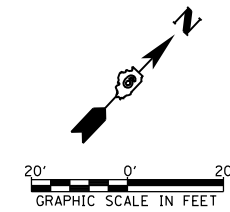
PROPOSED STONE-DUMPED RIPRAP, CLASS A4

PIPE CULVERT REMOVAL, 24"x12.8'

NEW CINGULAR WIRELESS, P.C.S.  
 PARCEL NO. 6134105



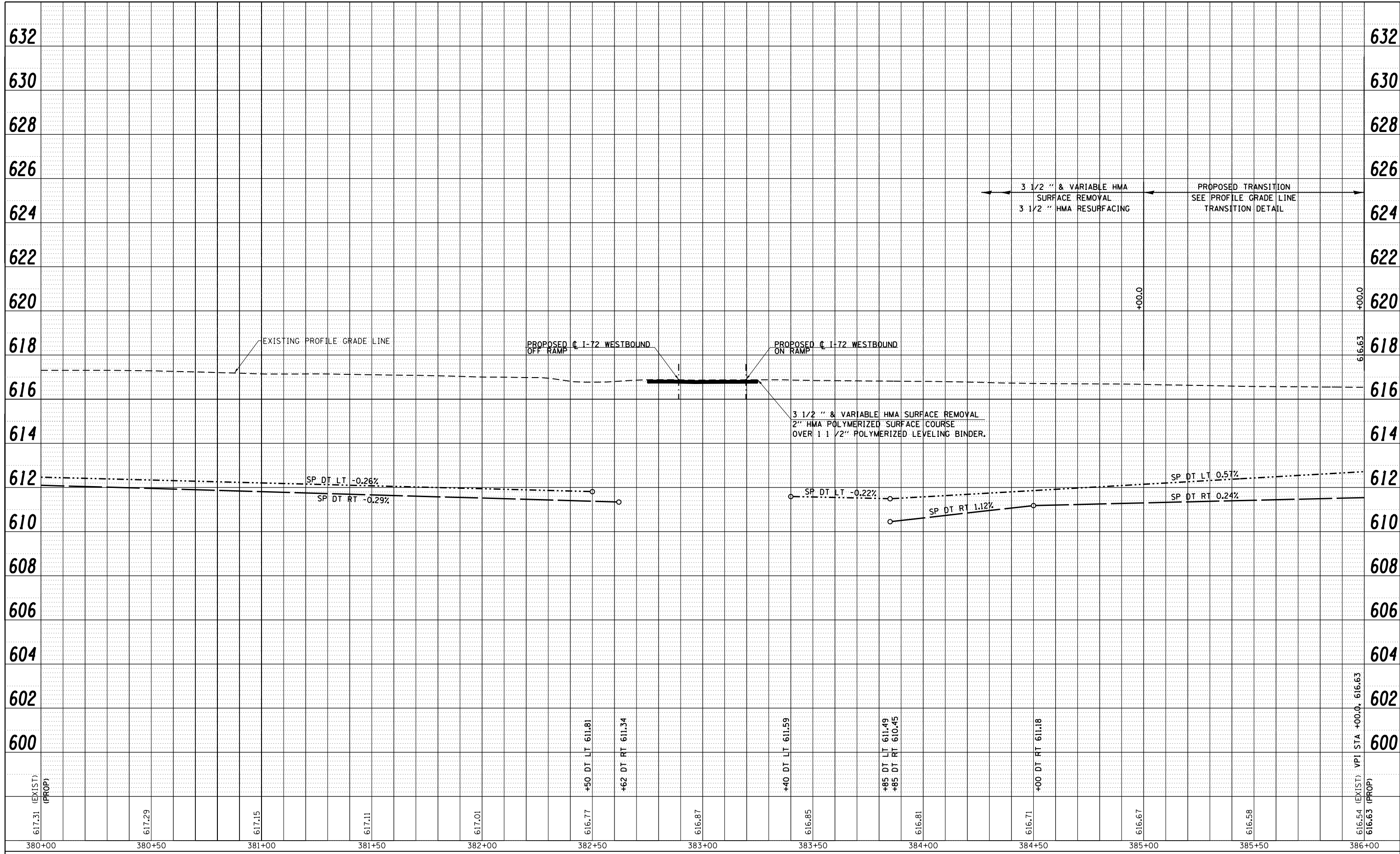
BM 100 - CHIS. "□" IN CENTER OF S. CONC. HDWL. CULVERT UNDER WESTBOUND OFF RAMP, ±455' N.E. ALONG WABASH AVE. FROM I-72  
 N 1124261466 E 2414089.099  
 STA 382+58.97, 52.8' RT  
 ELEV. 615.59



FILE NAME =	USER NAME = sparksgw	DESIGNED - AWM	REVISED -	<b>STATE OF ILLINOIS DEPARTMENT OF TRANSPORTATION</b>	<b>WABASH AVENUE PLAN VIEW</b>	F.A.U R.T.E.	SECTION	COUNTY	TOTAL SHEETS	SHEET NO.	
et:\pwork\pwork\sparksgw\10373645\0672890-sht-plan-Wabash10.dgn		DRAWN - JCW	REVISED -			8012	21(W-3, TS-1, RS-7)	SANGAMON	679	123	
PLOT SCALE = 40.00' / in.		CHECKED - AWM	REVISED -			SCALE: 1=20		SHEET NO. OF SHEETS		STA. 380+00.00 TO STA. 386+00.00	
PLOT DATE = Feb-04-2014 01:32:04PM		DATE - 12/04/2013	REVISED -			CONTRACT NO. 72890		ILLINOIS FED. AID PROJECT			

PLAN	SURVEYED	DATE
	PLOTTED	
	NOTE BOOK	
	NO.	
	CARD FILE NAME	

PROFILE	SURVEYED	DATE
	PLOTTED	
	GRADES CHECKED	
	STRUCTURE	
	NOT AT THIS OFFICE	



FILE NAME =	USER NAME = sparksgw	DESIGNED -	REVISED -
c:\pwork\pwork\sparksgw\d0373645\0672890-shit-profile-Wabash10.dgn		DRAWN -	REVISED -
		CHECKED -	REVISED -
		DATE - 12/04/2013	REVISED -

**STATE OF ILLINOIS  
DEPARTMENT OF TRANSPORTATION**

**WABASH AVENUE  
PROFILE SHEET**

SCALE: SHEET NO. OF SHEETS STA. 380+00.00 TO STA. 386+00.00

F.A.U. RTE.	SECTION	COUNTY	TOTAL SHEETS	SHEET NO.
8012	21(W-3, TS-1, RS-7)	SANGAMON	679	124
CONTRACT NO. 72890				
ILLINOIS FED. AID PROJECT				

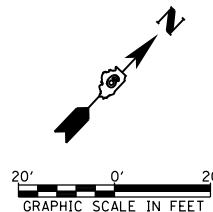


STELLE DEVELOPMENT, L.L.C.  
 PARCEL NO. 6134107

NEW CINGULAR WIRELESS, P.C.S.  
 PARCEL NO. 6134105

SAMUEL D. NICHOLS  
 & CONNIE J. STELLE,  
 TRUSTEE  
 PARCEL NO. 6134106

BM TA9 - FOUND CHIS. "□" IN N. EDGE OF FUTURE SIGNAL FOUNDATION  
 AT S.W. QUAD. OF WABASH AVE. & ASH GROVE RD.  
 N 1124921.268 E 2414652.038  
 STA 391+21.46, 38.6' LT  
 ELEV. 616.62



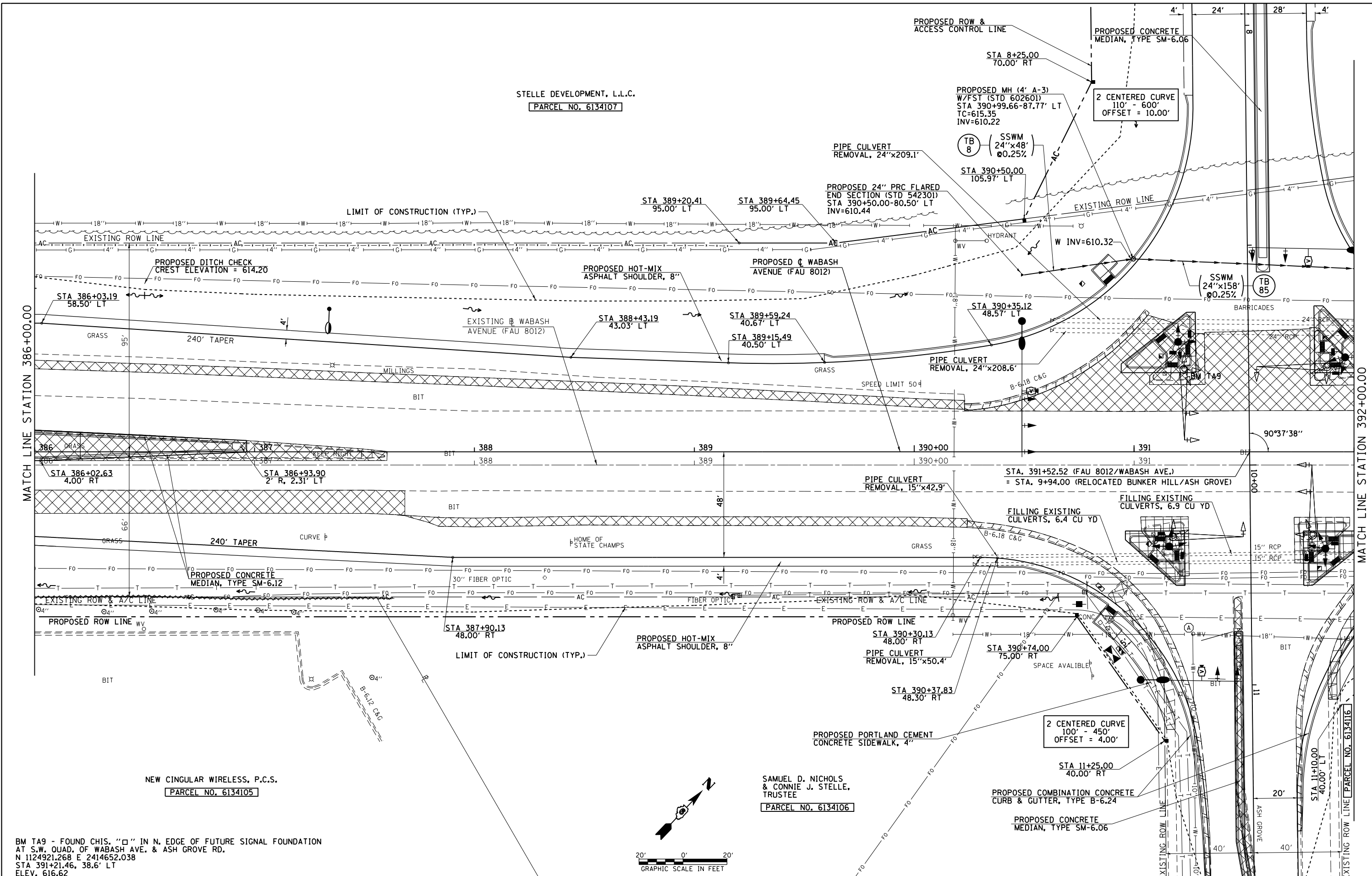
STATE OF ILLINOIS  
 DEPARTMENT OF TRANSPORTATION

WABASH AVENUE  
 PLAN VIEW

SCALE: 1=20 SHEET NO. OF SHEETS STA. 386+00.00 TO STA. 392+00.00

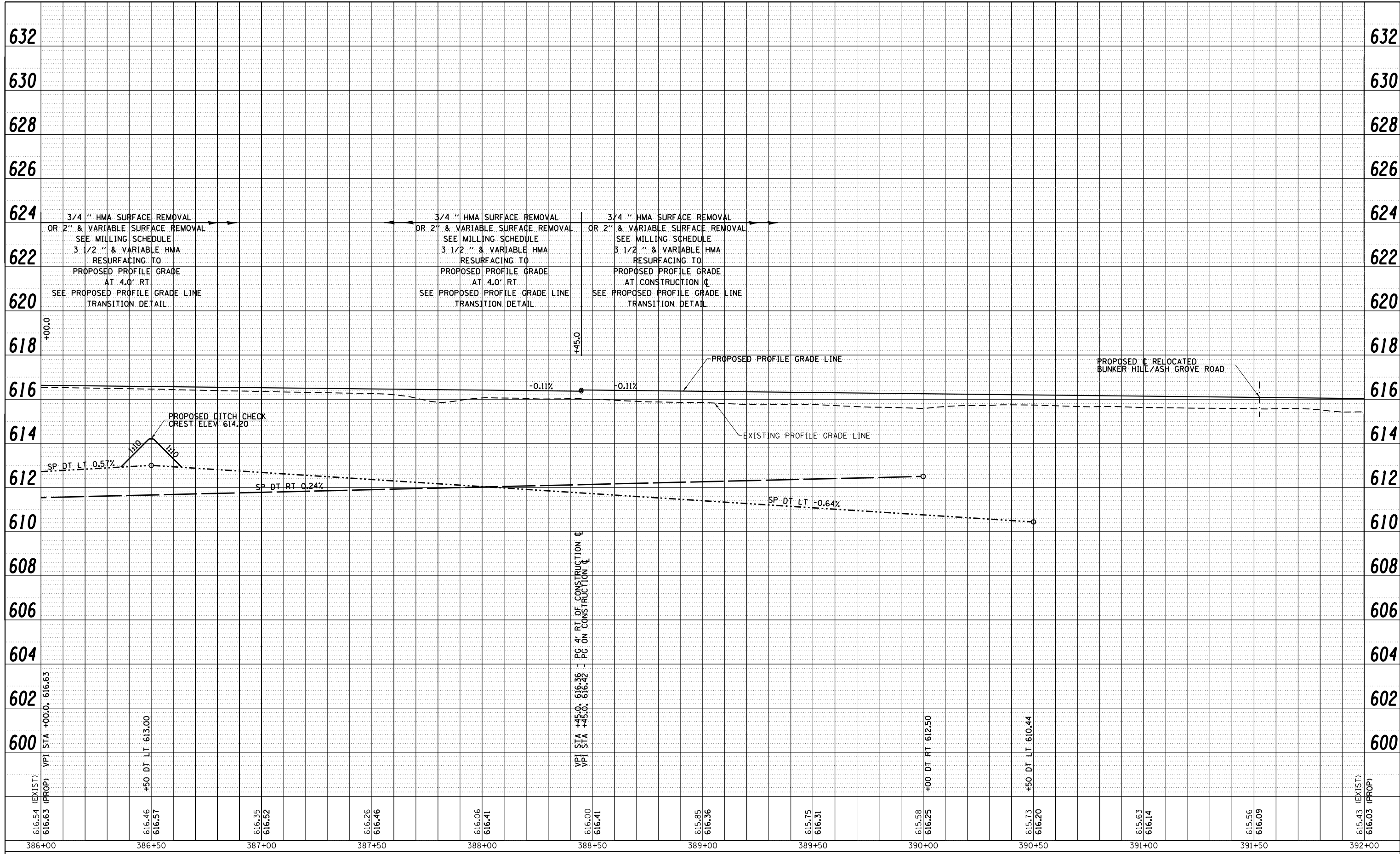
F.A.U. RTE.	SECTION	COUNTY	TOTAL SHEETS	SHEET NO.
8012	21(W-3, TS-1, RS-7)	SANGAMON	679	125
CONTRACT NO. 72890				

ILLINOIS FED. AID PROJECT



PLAN	SURVEYED	BY	DATE
	PLOTTED		
	ALIGNED		
	CHECKED		
	FILE NAME		
	NO.		

PROFILE	SURVEYED	BY	DATE
	PLOTTED		
	GRADES CHECKED		
	STRUCTURE		
	NOT AT THIS OFFICE		
	NO.		



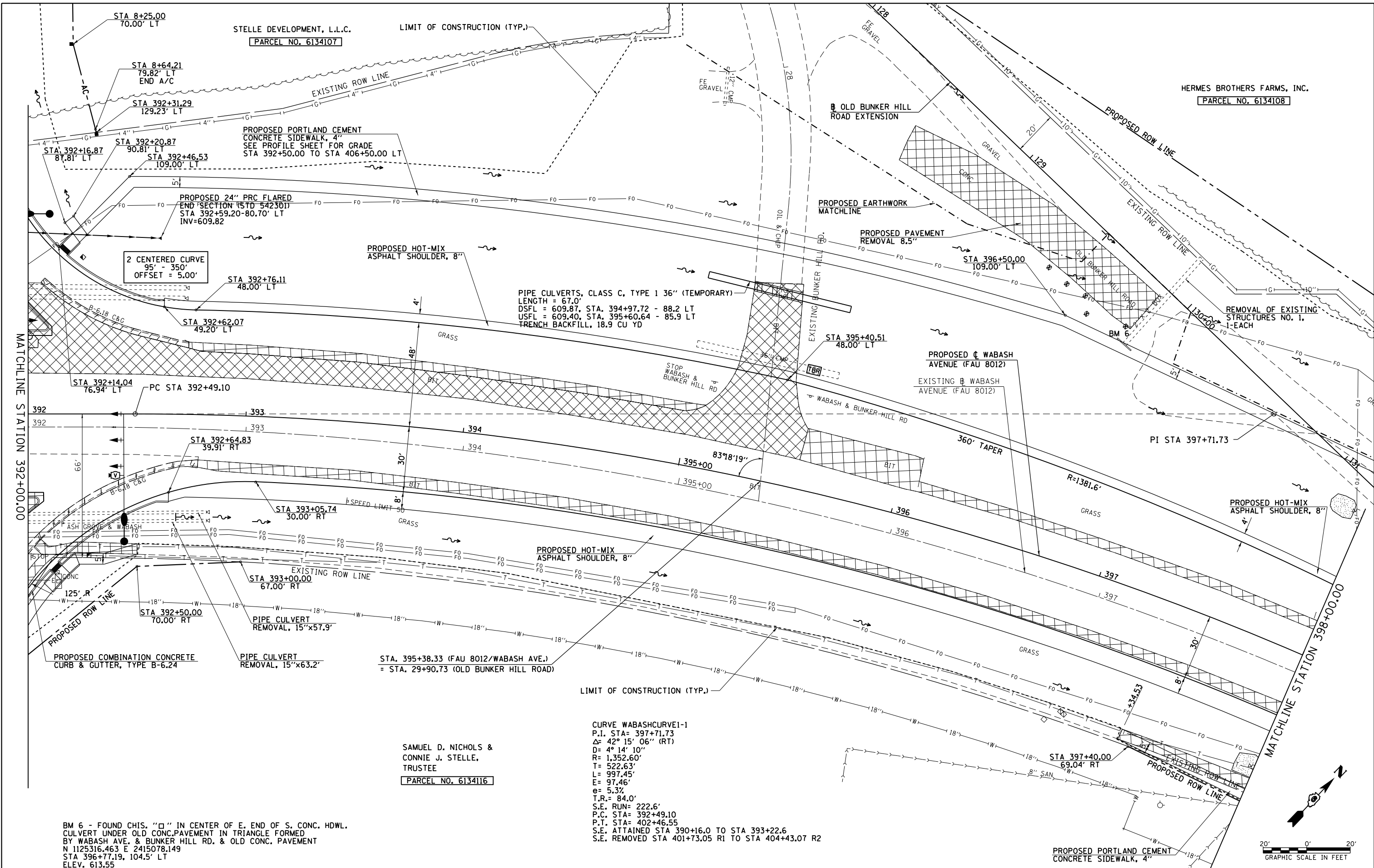
FILE NAME =	USER NAME = sparksgw	DESIGNED -	REVISED -
c:\pwork\pwork\sparksgw\d0373645\0672890-sh1-profile-Wabash11.dgn		DRAWN -	REVISED -
		CHECKED -	REVISED -
		DATE - 12/04/2013	REVISED -

**STATE OF ILLINOIS  
DEPARTMENT OF TRANSPORTATION**

SCALE:	SHEET NO.	OF	SHEETS	STA. 386+00.00 TO STA. 392+00.00
--------	-----------	----	--------	----------------------------------

**WABASH AVENUE  
PROFILE SHEET**

F.A.U. RTE.	SECTION	COUNTY	TOTAL SHEETS	SHEET NO.
8012	21(W-3, TS-1, RS-7)	SANGAMON	679	126
				CONTRACT NO. 72890
ILLINOIS FED. AID PROJECT				



STELLE DEVELOPMENT, L.L.C.  
PARCEL NO. 6134107

HERMES BROTHERS FARMS, INC.  
PARCEL NO. 6134108

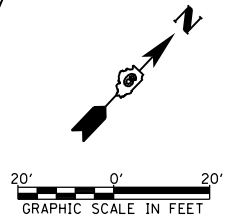
2 CENTERED CURVE  
95' - 350'  
OFFSET = 5.00'

PIPE CULVERTS, CLASS C, TYPE 1 36" (TEMPORARY)  
LENGTH = 67.0'  
DSFL = 609.87, STA. 394+97.72 - 88.2 LT  
USFL = 609.40, STA. 395+60.64 - 85.9 LT  
TRENCH BACKFILL, 18.9 CU YD

CURVE WABASHCURVE1-1  
P.I. STA= 397+71.73  
Δ= 42° 15' 06" (RT)  
D= 4° 14' 10"  
R= 1,352.60'  
T= 522.63'  
L= 997.45'  
E= 97.46'  
θ= 5.3%  
T.R.= 84.0'  
S.E. RUN= 222.6'  
P.C. STA= 392+49.10  
P.T. STA= 402+46.55  
S.E. ATTAINED STA 390+16.0 TO STA 393+22.6  
S.E. REMOVED STA 401+73.05 RI TO STA 404+43.07 R2

SAMUEL D. NICHOLS &  
CONNIE J. STELLE,  
TRUSTEE  
PARCEL NO. 6134116

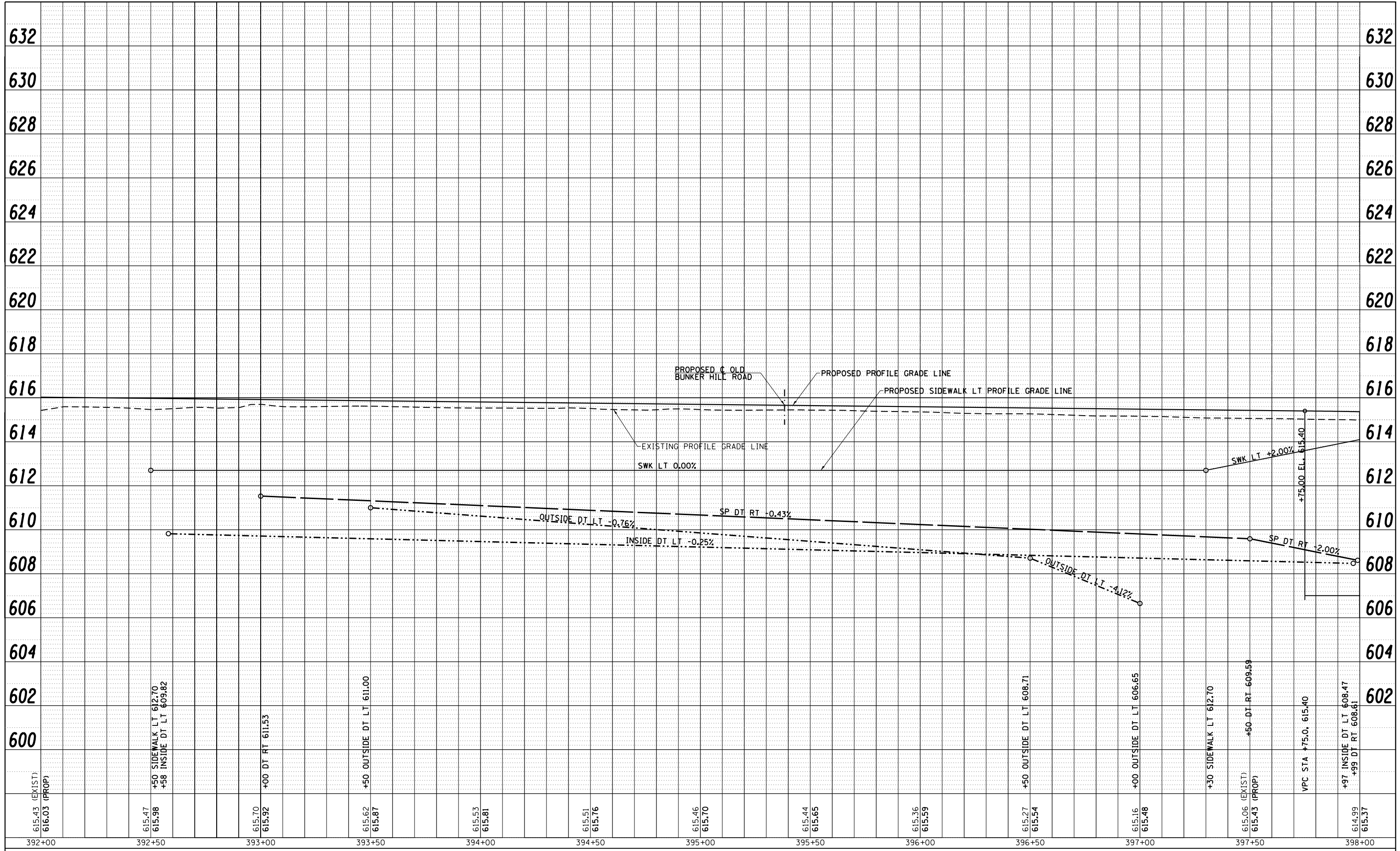
BM 6 - FOUND CHIS. "□" IN CENTER OF E. END OF S. CONC. HDWL.  
CULVERT UNDER OLD CONC. PAVEMENT IN TRIANGLE FORMED  
BY WABASH AVE. & BUNKER HILL RD. & OLD CONC. PAVEMENT  
N 1125316.463 E 2415078.149  
STA 396+77.19, 104.5' LT  
ELEV. 613.55



FILE NAME =	USER NAME = sparksgw	DESIGNED - AWM	REVISED -	<b>STATE OF ILLINOIS DEPARTMENT OF TRANSPORTATION</b>	<b>WABASH AVENUE PLAN VIEW</b>	F.A.U. RTE.	SECTION	COUNTY	TOTAL SHEETS	SHEET NO.	
ca:\pwwork\pwwork\sparksgw\10373645\0672890-shd-plan-Wabash12.dgn	PLOT SCALE = 40.0000' / in.	CHECKED - AWM	REVISED -			8012	21(W-3, TS-1, RS-7)	SANGAMON	679	127	
PLOT DATE = Feb-04-2014 01:32:21PM	DATE = 12/04/2013	REVISED -	REVISED -			SCALE: 1=20		SHEET NO. OF SHEETS		STA. 392+00.00 TO STA. 398+00.00	
						CONTRACT NO. 72890		ILLINOIS FED. AID PROJECT			

PLAN	SURVEYED	DATE
	PLOTTED	BY
	ALIGNMENT	
	CHECKED	
	NO. _____	
	CARD FILE NAME	

PROFILE	SURVEYED	DATE
	PLOTTED	BY
	GRADES	
	CHECKED	
	STRUCTURE	
	NOT AT THIS OFFICE	
	NO. _____	



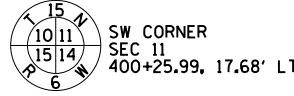
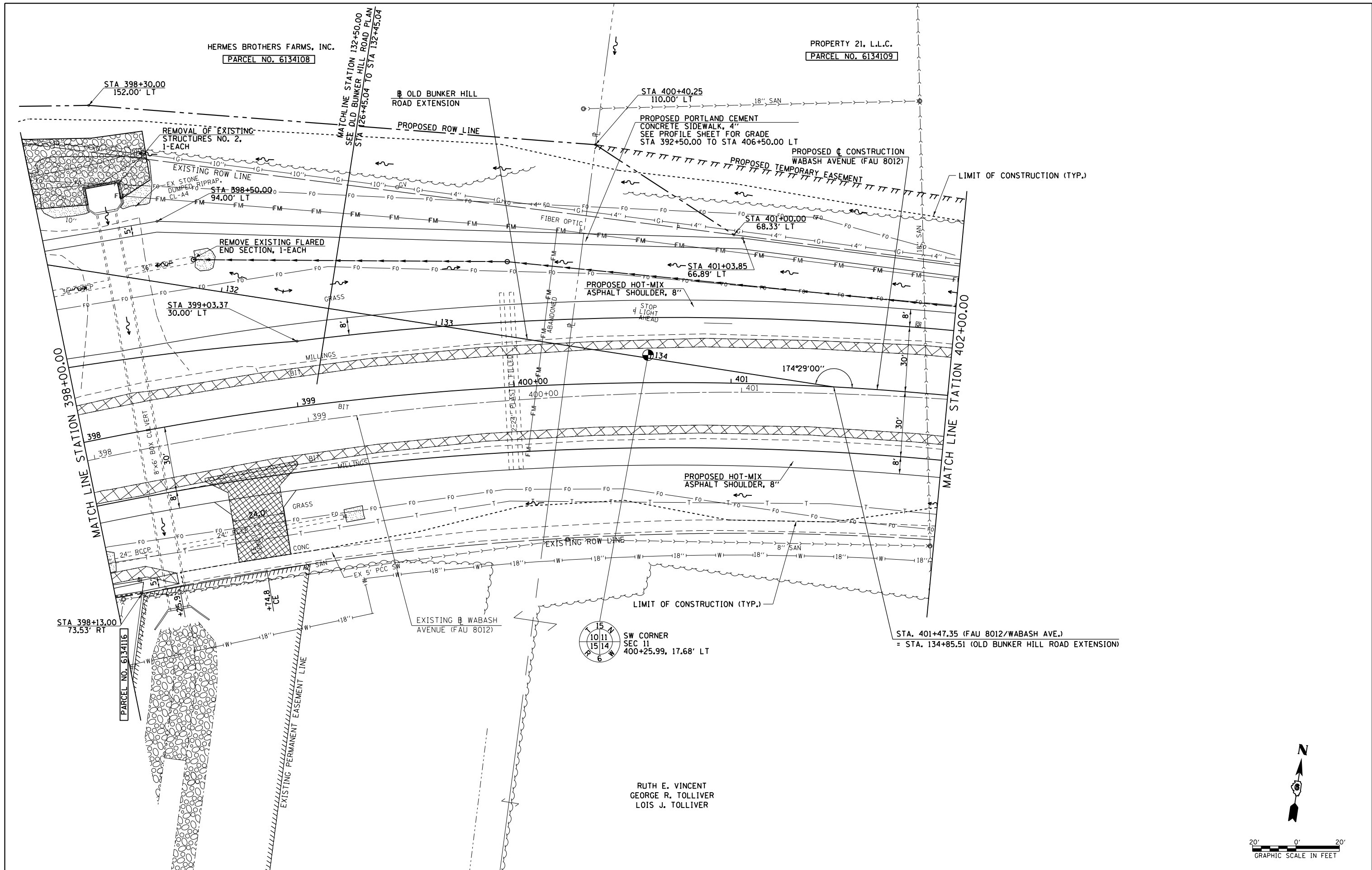
FILE NAME =	USER NAME = sparksgw	DESIGNED -	REVISED -
c:\pwork\pwidot\sparksgw\d0373645\0672890-shit-profile-Wabash12.dgn		DRAWN -	REVISED -
PLOT SCALE = 40.0001' / in.		CHECKED -	REVISED -
PLOT DATE = Feb-04-2014 01:32:25PM		DATE - 12/04/2013	REVISED -

**STATE OF ILLINOIS  
DEPARTMENT OF TRANSPORTATION**

**WABASH AVENUE  
PROFILE SHEET**

SCALE: SHEET NO. OF SHEETS STA. 392+00.00 TO STA. 398+00.00

F.A.U. RTE.	SECTION	COUNTY	TOTAL SHEETS	SHEET NO.
8012	21(W-3, TS-1, RS-7)	SANGAMON	679	128
CONTRACT NO. 72890				
ILLINOIS FED. AID PROJECT				



RUTH E. VINCENT  
 GEORGE R. TOLLIVER  
 LOIS J. TOLLIVER

FILE NAME =	USER NAME = sparksgw	DESIGNED - AWM	REVISED -
ca:\pw\work\p\d\dot\sparksgw\10373645\0672890-sht-plan-Wabash13.dgn		DRAWN - JCW	REVISED -
		CHECKED - AWM	REVISED -
		DATE - 12/04/2013	REVISED -

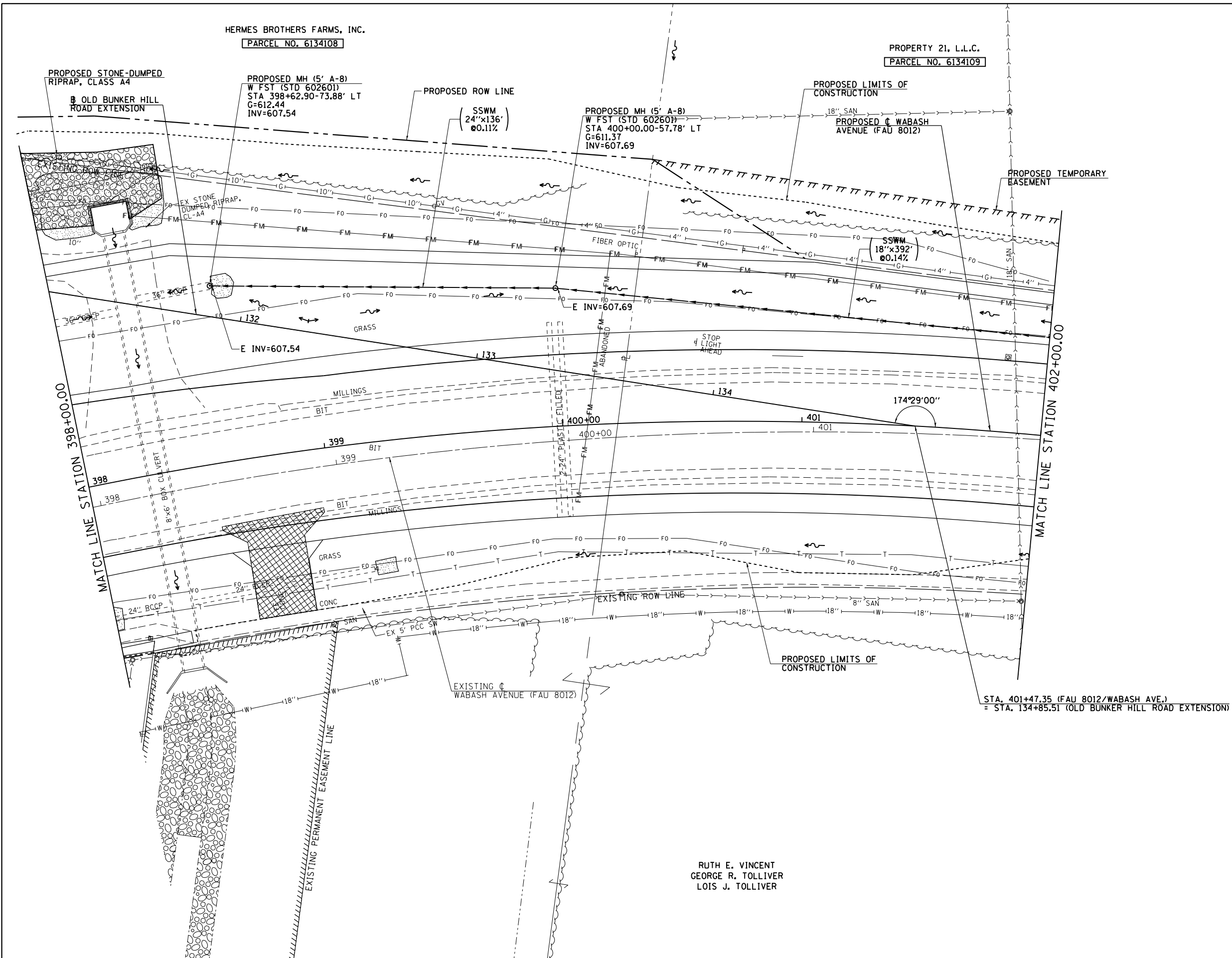
**STATE OF ILLINOIS  
 DEPARTMENT OF TRANSPORTATION**

<b>WABASH AVENUE    PLAN VIEW</b>	
SCALE: 1=20	SHEET NO. OF SHEETS STA. 398+00.00 TO STA. 402+00.00

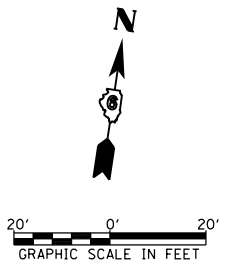
F.A.U. RTE.	SECTION	COUNTY	TOTAL SHEETS	SHEET NO.
8012	21(W-3, TS-1, RS-7)	SANGAMON	679	129
				CONTRACT NO. 72890
ILLINOIS FED. AID PROJECT				

HERMES BROTHERS FARMS, INC.  
 PARCEL NO. 6134108

PROPERTY 21, L.L.C.  
 PARCEL NO. 6134109



RUTH E. VINCENT  
 GEORGE R. TOLLIVER  
 LOIS J. TOLLIVER



FILE NAME =	USER NAME = sparksgw	DESIGNED - AWM	REVISED -
ca:\pw\work\p\dtd\sparksgw\10373645\0672890-sht-drain-Wabash13.dgn		DRAWN - TJD	REVISED -
	PLOT SCALE = 40.0000' / in.	CHECKED - AWM	REVISED -
	PLOT DATE = Feb-04-2014 01:32:34PM	DATE - 12/04/2013	REVISED -

STATE OF ILLINOIS  
 DEPARTMENT OF TRANSPORTATION

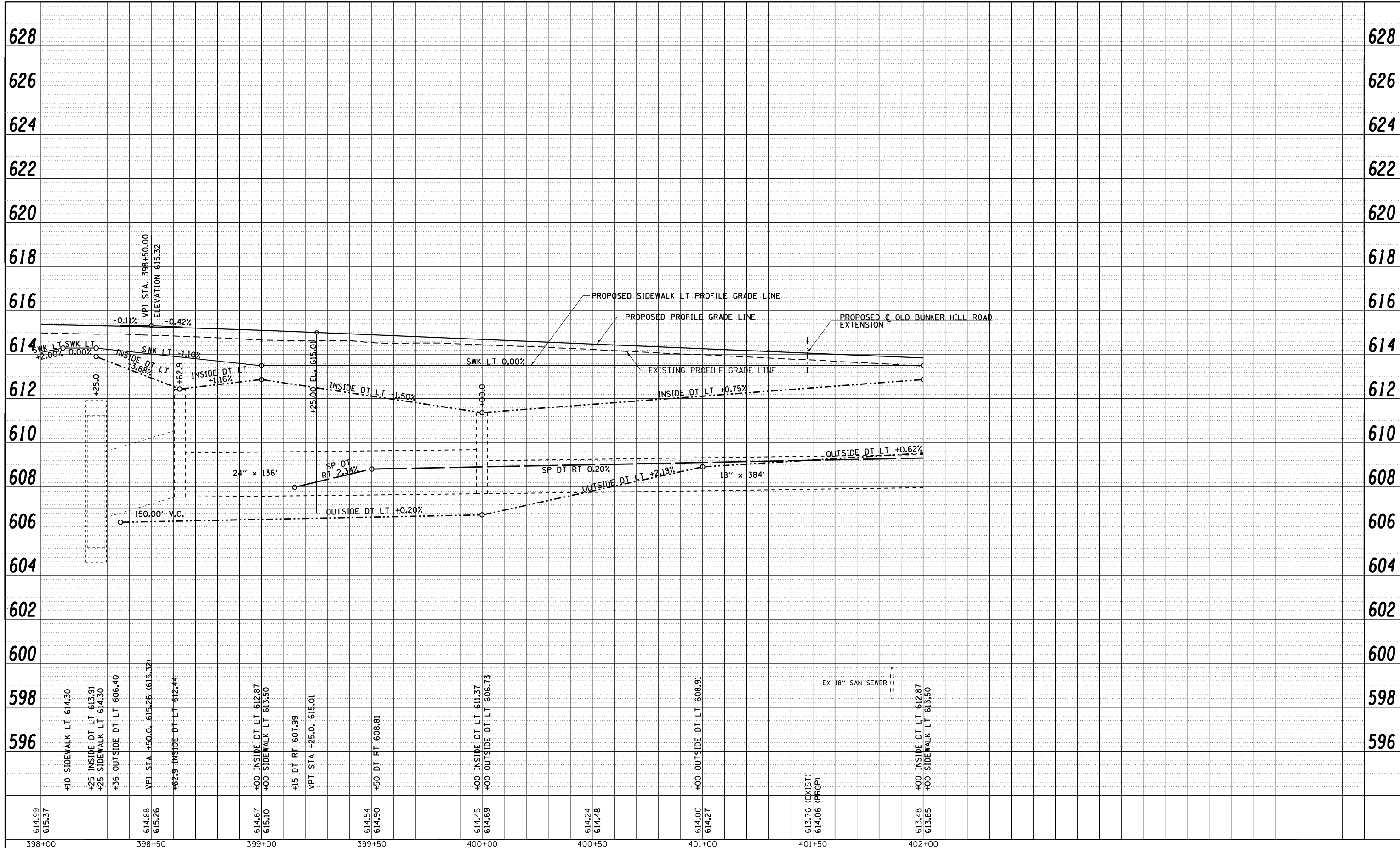
WABASH AVENUE  
 DRAINAGE PLAN VIEW

SCALE: 1=20 SHEET NO. OF SHEETS STA. 398+00.00 TO STA. 402+00.00

F.A.U. RTE.	SECTION	COUNTY	TOTAL SHEETS	SHEET NO.
8012	21(W-3, TS-1, RS-7)	SANGAMON	679	130
CONTRACT NO. 72890			ILLINOIS FED. AID PROJECT	

PLAN	SURVEYED	BY	DATE
	PLOTTED		
	ALIGNED		
	CHECKED		
	NO. _____		
	CARD FILE NAME		

PROFILE	SURVEYED	BY	DATE
	GRADES CHECKED		
	STRUCTURE		
	NOT AT THIS OFFICE		
	NO. _____		



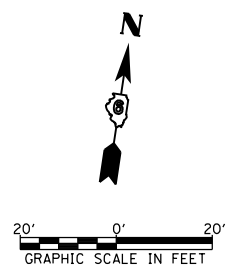
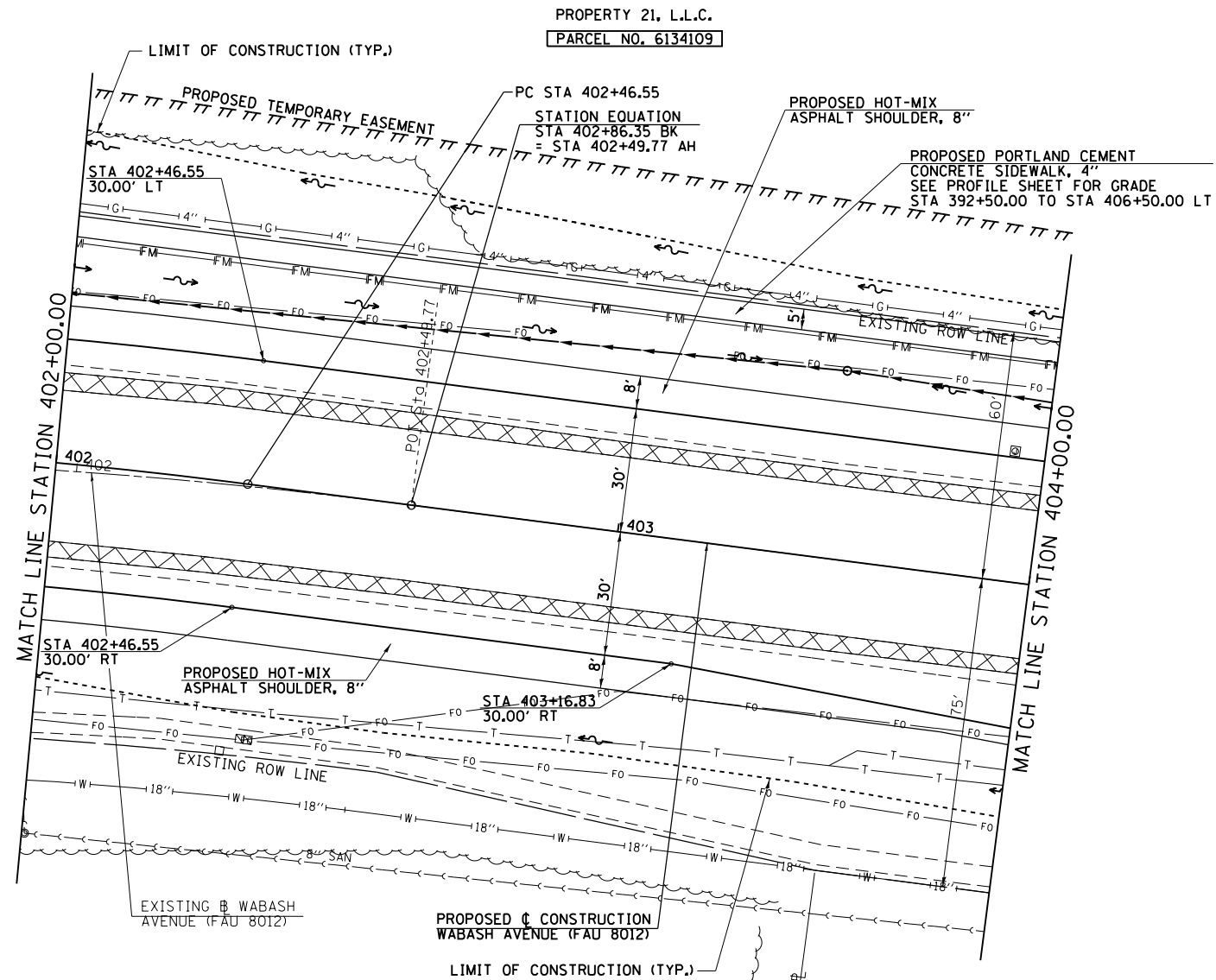
FILE NAME =	USER NAME = sparksgw	DESIGNED - AWM	REVISED -
c:\pwork\pwork\sparksgw\d0373645\0672890-shit-profile-Wabash13.dgn		DRAWN - TJD	REVISED -
		CHECKED - AWM	REVISED -
		DATE - 12/04/2013	REVISED -

**STATE OF ILLINOIS  
DEPARTMENT OF TRANSPORTATION**

SCALE: 1=20	SHEET NO. OF SHEETS	STA. 398+00.00 TO STA. 402+00.00
-------------	---------------------	----------------------------------

**WABASH AVENUE  
PROFILE SHEET**

F.A.U. RTE.	SECTION	COUNTY	TOTAL SHEETS	SHEET NO.
8012	21(W-3, TS-1, RS-7)	SANGAMON	679	131
CONTRACT NO. 72890				
ILLINOIS FED. AID PROJECT				



FILE NAME =	USER NAME = sparksgw	DESIGNED - AWM	REVISED -
et:\pw\work\p\dot\sparksgw\10373645\0672890-sht-plan-Wabash13a.dgn		DRAWN - JCW	REVISED -
	PLOT SCALE = 40.0000' / in.	CHECKED - AWM	REVISED -
	PLOT DATE = Feb-04-2014 01:32:37PM	DATE - 12/04/2013	REVISED -

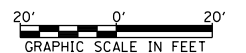
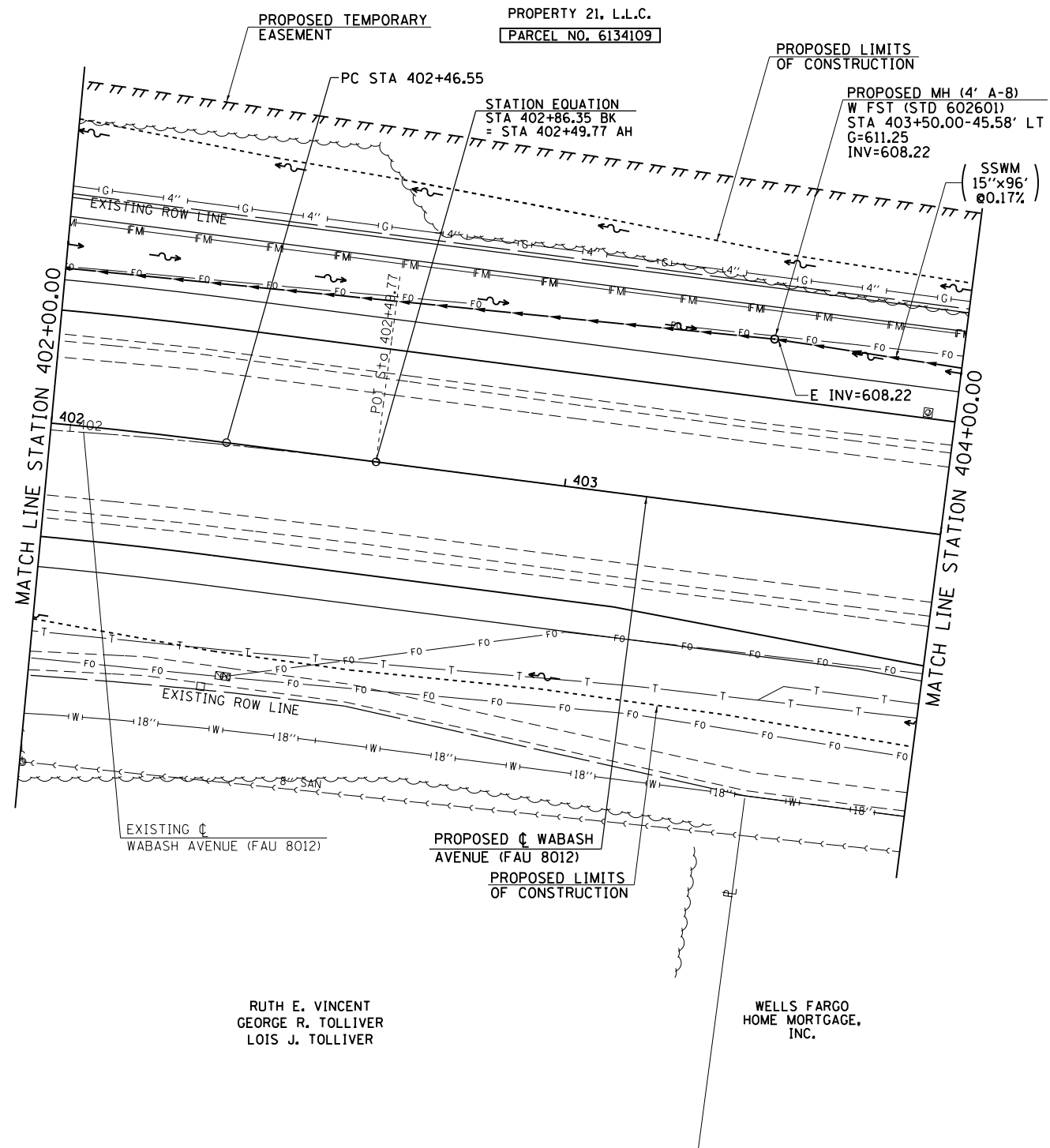
**STATE OF ILLINOIS  
DEPARTMENT OF TRANSPORTATION**

**WABASH AVENUE  
PLAN VIEW**

SCALE: 1=20 SHEET NO. OF SHEETS STA. 402+00.00 TO STA. 404+00.00

F.A.U. RTE.	SECTION	COUNTY	TOTAL SHEETS	SHEET NO.
8012	21(W-3, TS-1, RS-7)	SANGAMON	679	132
CONTRACT NO. 72890			ILLINOIS FED. AID PROJECT	





FILE NAME =	USER NAME = sparksgw	DESIGNED - AWM	REVISED -
ct:\pw\work\p\dot\sparksgw\10373645\0672890-sht-drain-Wabash13a.dgn		DRAWN - TJD	REVISED -
	PLOT SCALE = 40.0000' / in.	CHECKED - AWM	REVISED -
	PLOT DATE = Feb-04-2014 01:32:40PM	DATE - 12/04/2013	REVISED -

**STATE OF ILLINOIS  
DEPARTMENT OF TRANSPORTATION**

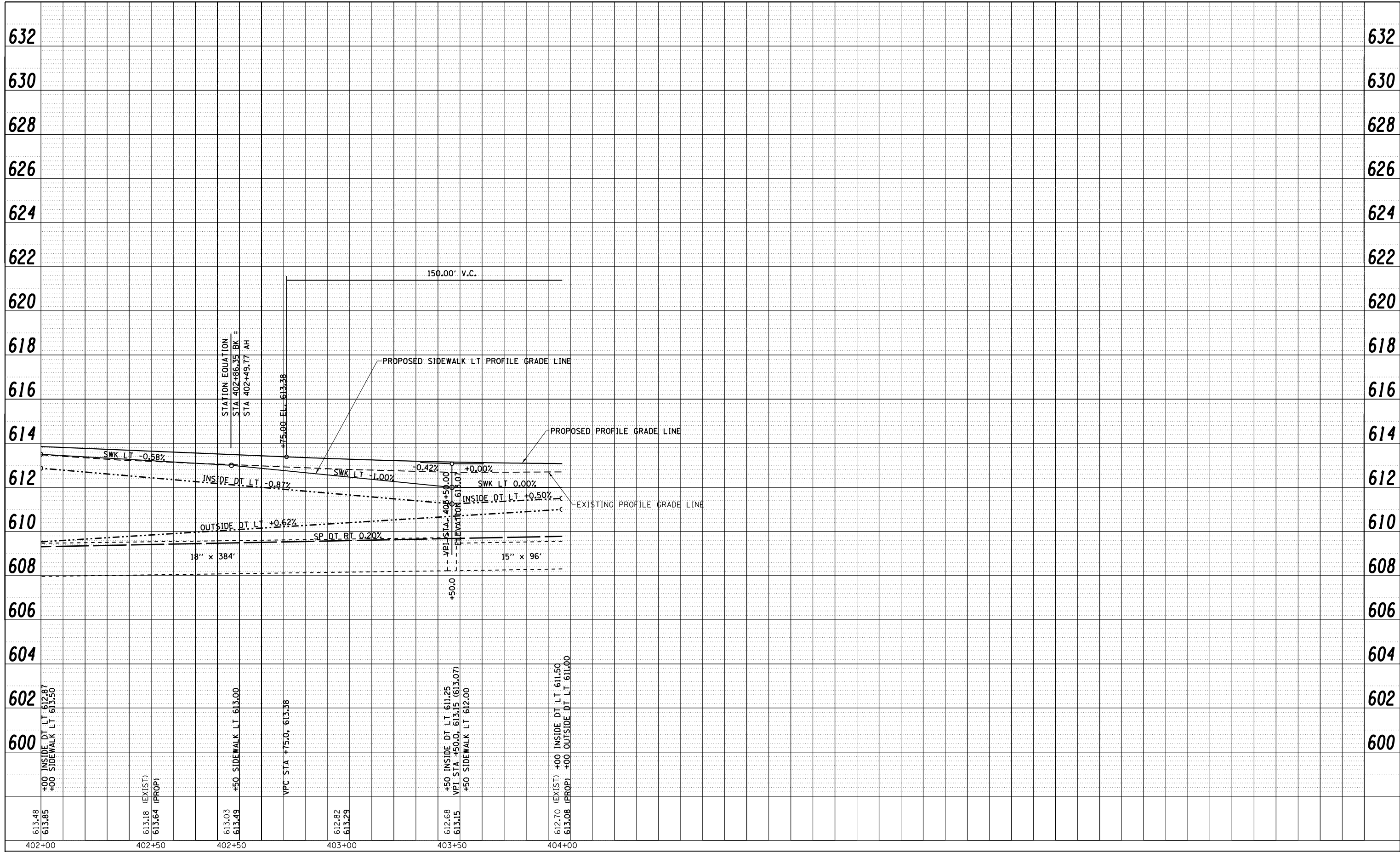
**WABASH AVENUE  
DRAINAGE PLAN VIEW**

SCALE: 1=20      SHEET NO.    OF    SHEETS    STA. 402+00.00 TO STA. 404+00.00

F.A.U R.T.E.	SECTION	COUNTY	TOTAL SHEETS	SHEET NO.
8012	21(W-3, TS-1, RS-7)	SANGAMON	679	133
CONTRACT NO. 72890			ILLINOIS FED. AID PROJECT	

PLAN	SURVEYED	BY	DATE
	PLOTTED		
	NOTE BOOK		
	NO.		
	CHECKED		
	FILE NAME		

PROFILE	SURVEYED	BY	DATE
	PLOTTED		
	GRADES CHECKED		
	STRUCTURE		
	NOT AT THIS OFFICE		



613.48 613.85	402+00	+00 INSIDE DT LT 612.87 +00 SIDEWALK LT 613.50
613.18 (EXIST) 613.64 (PROP)	402+50	
613.03 613.49	402+50	+50 SIDEWALK LT 613.00
612.82 613.29	403+00	VPC STA -75.0, 613.38
612.68 613.15	403+50	+50 INSIDE DT LT 611.25 VPI STA +50.0, 613.15 (613.07) +50 SIDEWALK LT 612.00
612.70 (EXIST) 613.08 (PROP)	404+00	+00 INSIDE DT LT 611.50 +00 OUTSIDE DT LT 611.00

FILE NAME =	USER NAME = sparksgw	DESIGNED - AWM	REVISED -
c:\pwork\pwork\sparksgw\d0373645\0672890-shit-profile-Wabash13a.dgn		DRAWN - TJD	REVISED -
PLOT SCALE = 40.0000' / in.		CHECKED - AWM	REVISED -
PLOT DATE = Feb-04-2014 01:32:42PM		DATE - 12/04/2013	REVISED -

**STATE OF ILLINOIS  
DEPARTMENT OF TRANSPORTATION**

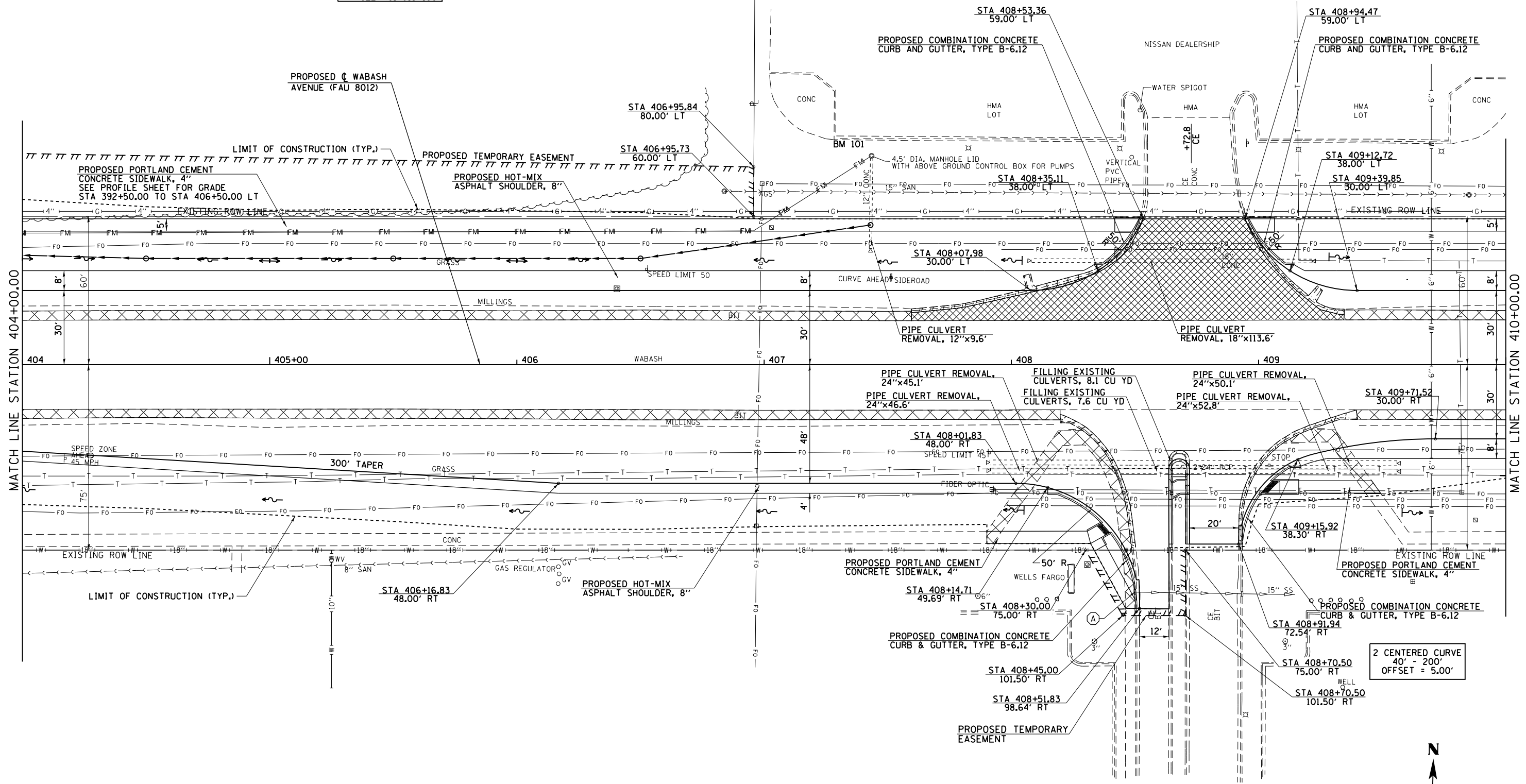
**WABASH AVENUE  
PROFILE SHEET**

SCALE: 1=20      SHEET NO.    OF    SHEETS    STA. 402+00.00 TO STA. 404+00.00

F.A.U. RTE.	SECTION	COUNTY	TOTAL SHEETS	SHEET NO.
8012	21(W-3, TS-1, RS-7)	SANGAMON	679	134
CONTRACT NO. 72890			ILLINOIS FED. AID PROJECT	

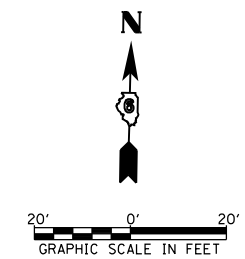
PROPERTY 21, L.L.C.  
 PARCEL NO. 6134109

DONALD F. SCHNEPP, II



WELLS FARGO HOME MORTGAGE, INC.  
 PARCEL NO. 6134152

BM 101 - SET CHIS. "□" ON S. SIDE OF CONC. LIGHT FOUNDATION,  
 SET IN S.W. CORNER OF GREEN NISSAN CAR DEALERSHIP PARKING LOT  
 N 1125454.379 E 2416185.818  
 STA 407+24.96, 91.4' LT  
 ELEV. 615.88

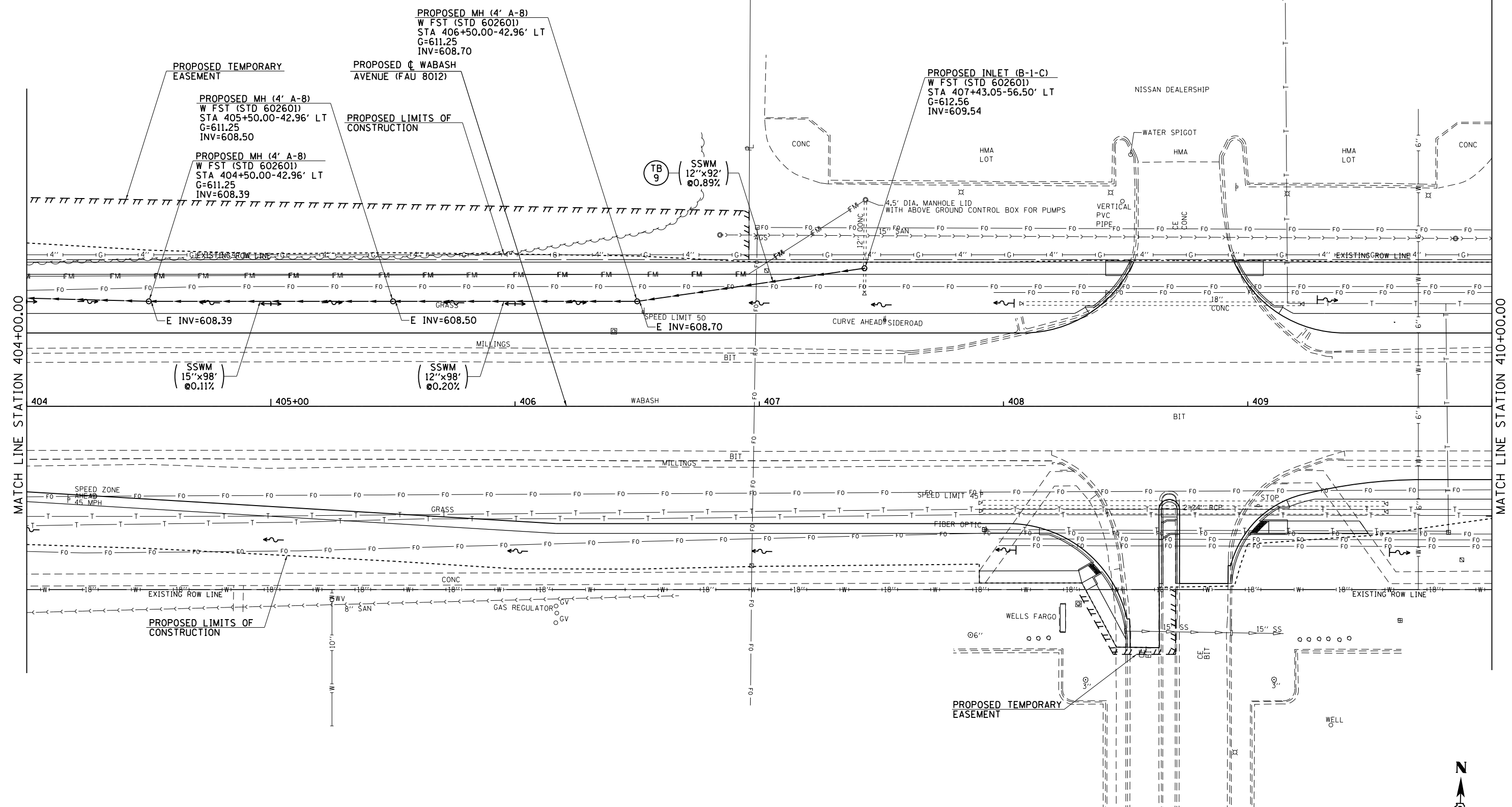


FILE NAME =	USER NAME = sparksgw	DESIGNED - AWM	REVISED -	<b>STATE OF ILLINOIS DEPARTMENT OF TRANSPORTATION</b>	<b>WABASH AVENUE PLAN VIEW</b>			F.A.U. RTE.	SECTION	COUNTY	TOTAL SHEETS	SHEET NO.	
c:\pwwork\pwwork\sparksgw\10373645\0678890-sht-plan-Wabash14.dgn		DRAWN - JCW	REVISED -		SCALE: 1=20	SHEET NO.	OF SHEETS	STA. 404+00.00 TO STA. 410+00.00	8012	21(W-3, TS-1, RS-7)	SANGAMON	679	135
		CHECKED - AWM	REVISED -										
		DATE - 12/04/2013	REVISED -										

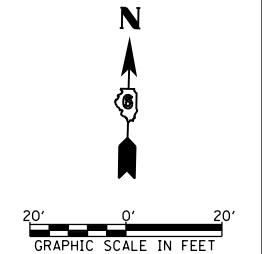
ILLINOIS FED. AID PROJECT CONTRACT NO. 72890

PROPERTY 21, L.L.C.  
PARCEL NO. 6134109

DONALD F. SCHNEPP, II



WELLS FARGO HOME MORTGAGE, INC.  
PARCEL NO. 6134152



FILE NAME =	USER NAME = sparksgw	DESIGNED - AWM	REVISED -
c:\pwork\work\pwork\sparksgw\10373645\0672890-shd-drain-Wabash14.dgn		DRAWN - JCW	REVISED -
		CHECKED - AWM	REVISED -
		DATE - 12/04/2013	REVISED -

**STATE OF ILLINOIS**  
**DEPARTMENT OF TRANSPORTATION**

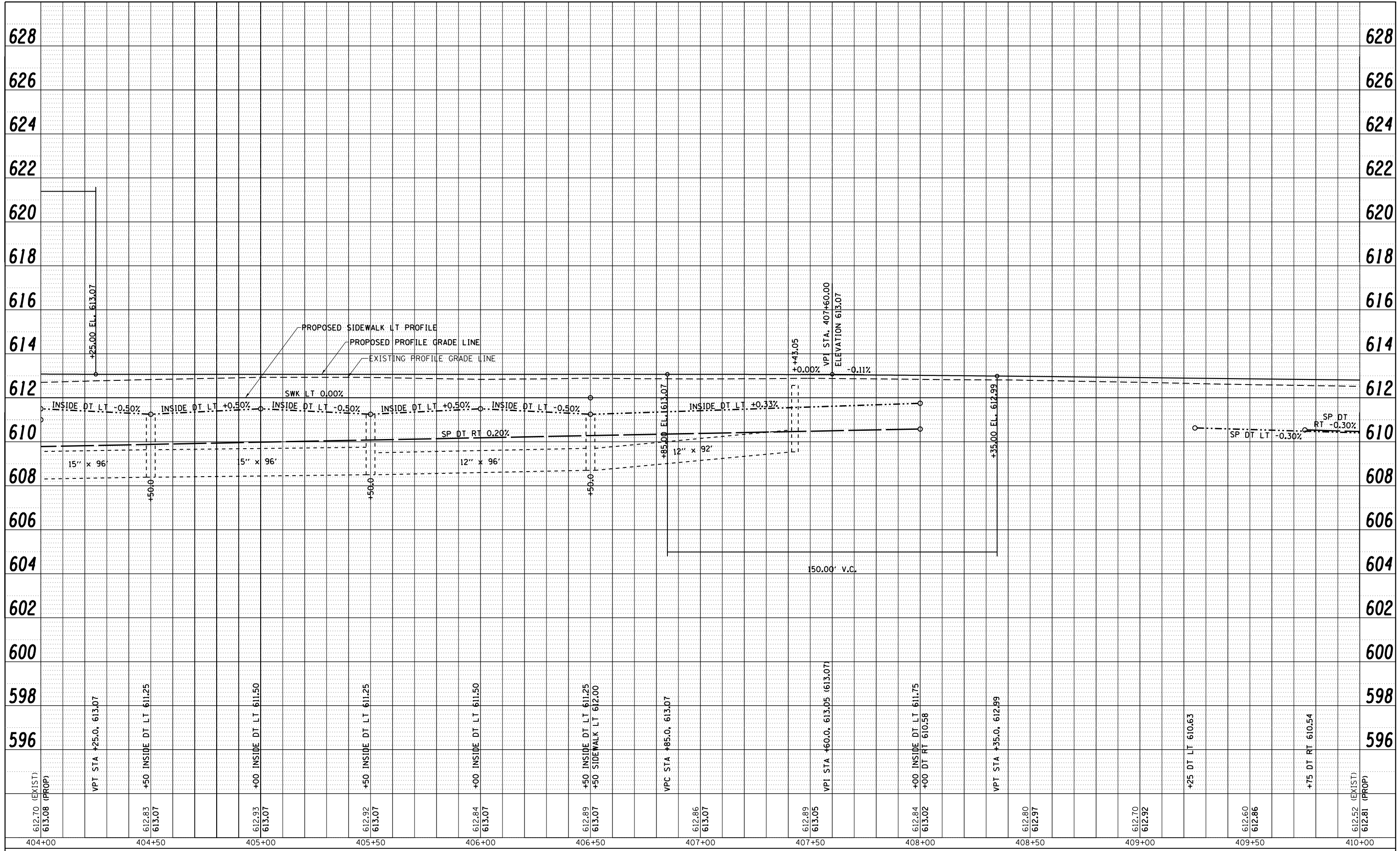
**WABASH AVENUE**  
**DRAINAGE PLAN VIEW**

SCALE: 1=20    SHEET NO.    OF    SHEETS    STA. 404+00.00 TO STA. 410+00.00

F.A.U. R.T.E.	SECTION	COUNTY	TOTAL SHEETS	SHEET NO.
8012	21(W-3, TS-1, RS-7)	SANGAMON	679	136
			CONTRACT NO. 72890	
ILLINOIS FED. AID PROJECT				

PLAN	SURVEYED	BY	DATE
	PLOTTED		
	NOTE BOOK		
	NO.		
	CARD FILE NAME		

PROFILE	SURVEYED	BY	DATE
	PLOTTED		
	GRADES CHECKED		
	STRUCTURE		
	NOTATIONS CHECKED		
	NO.		



612.70 (EXIST) 613.08 (PROP)	VPT STA +25.0, 613.07	612.83 613.07	+50 INSIDE DT LT 611.25	612.93 613.07	+00 INSIDE DT LT 611.50	612.92 613.07	+50 INSIDE DT LT 611.25	612.84 613.07	+00 INSIDE DT LT 611.50	612.89 613.07	+50 INSIDE DT LT 611.25 +50 SIDEWALK LT 612.00	612.86 613.07	VPC STA +85.0, 613.07	612.89 613.05	VPI STA +60.0, 613.05 (613.07)	612.84 613.02	+00 INSIDE DT LT 611.75 +00 DT RT 610.58	612.80 612.97	VPT STA +35.0, 612.99	612.70 612.92	+25 DT LT 610.63	612.60 612.86	+75 DT RT 610.54	612.52 (EXIST) 612.81 (PROP)
404+00		404+50		405+00		405+50		406+00		406+50		407+00		407+50		408+00		408+50		409+00		409+50		410+00

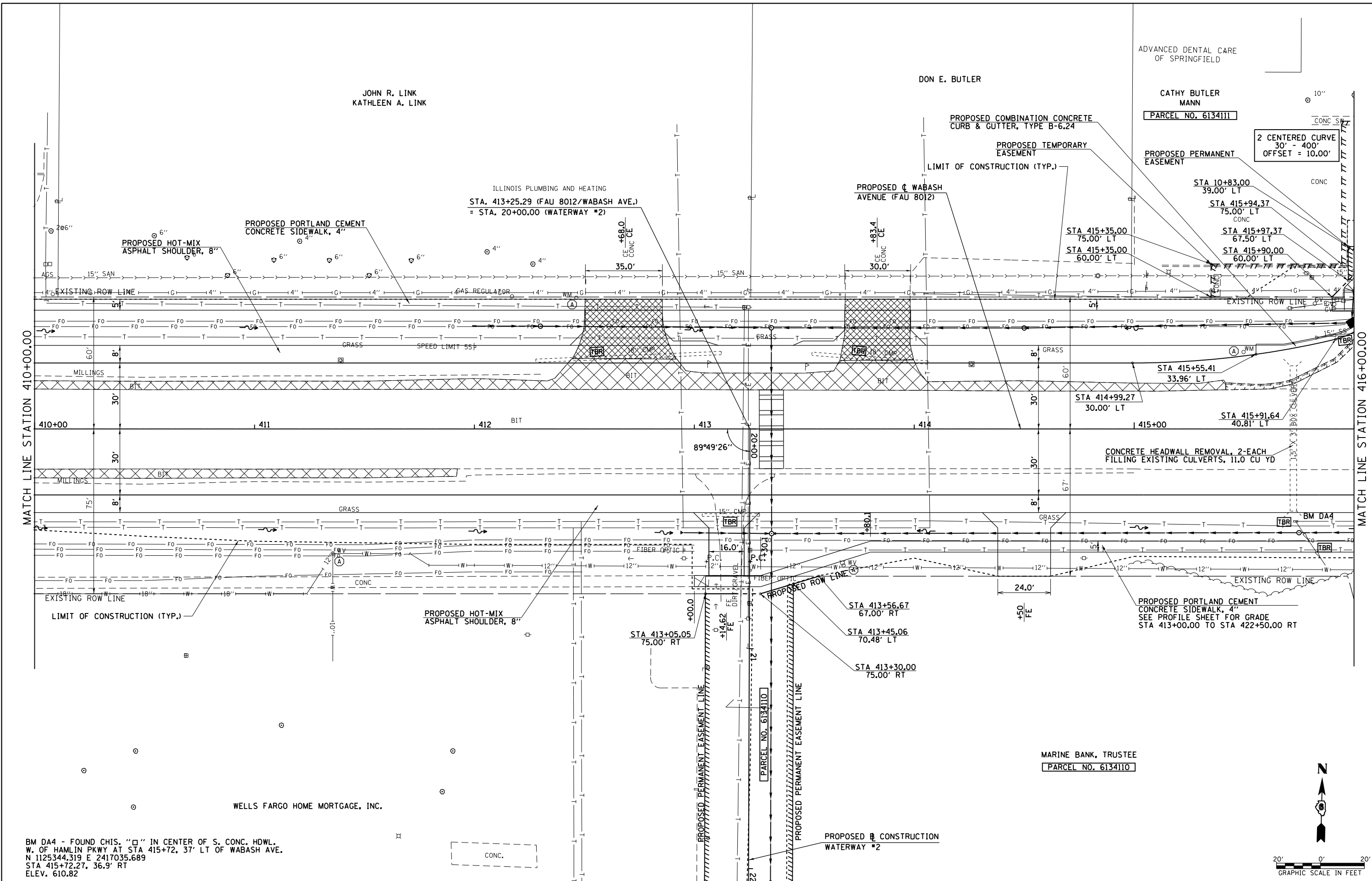
FILE NAME =	USER NAME = sparksgw	DESIGNED -	REVISED -
c:\pwork\pwidot\sparksgw\d0373645\0672890-shit-profile-Wabash14.dgn		DRAWN -	REVISED -
PLOT SCALE = 40.0001' / in.		CHECKED -	REVISED -
PLOT DATE = Feb-04-2014 01:32:49PM		DATE - 12/04/2013	REVISED -

**STATE OF ILLINOIS  
DEPARTMENT OF TRANSPORTATION**

**WABASH AVENUE  
PROFILE SHEET**

SCALE: SHEET NO. OF SHEETS STA. 404+00.00 TO STA. 410+00.00

F.A.U. RTE.	SECTION	COUNTY	TOTAL SHEETS	SHEET NO.
8012	21(W-3, TS-1, RS-7)	SANGAMON	679	137
CONTRACT NO. 72890			ILLINOIS FED. AID PROJECT	



MATCH LINE STATION 410+00.00

MATCH LINE STATION 416+00.00

BM DA4 - FOUND CHIS. "□" IN CENTER OF S. CONC. HDWL.  
 W. OF HAMLIN PKWY AT STA 415+72, 37' LT OF WABASH AVE.  
 N 1125344.319 E 2417035.689  
 STA 415+72.27, 36.9' RT  
 ELEV. 610.82

FILE NAME =	USER NAME = edwardsjd	DESIGNED - AWM	REVISED - 03/19/2014
ct:\pw\work\p1dot\edwardsjd\d0373645\0672890-sh-t-plan-Wabash15.dgn		DRAWN - JCW	REVISED -
	PLOT SCALE = 40.0000' / in.	CHECKED - AWM	REVISED -
	PLOT DATE = Mar-21-2014 02:06:42PM	DATE - 12/04/2013	REVISED -

**STATE OF ILLINOIS  
 DEPARTMENT OF TRANSPORTATION**

**WABASH AVENUE  
 PLAN VIEW**

SCALE: 1=20      SHEET NO.      OF      SHEETS      STA. 410+00.00 TO STA. 416+00.00

F.A.U. RTE.	SECTION	COUNTY	TOTAL SHEETS	SHEET NO.
8012	21(W-3, TS-1, RS-7)	SANGAMON	679	138
CONTRACT NO. 72890			ILLINOIS FED. AID PROJECT	

JOHN R. LINK  
KATHLEEN A. LINK

DON E. BUTLER

CATHY BUTLER  
MANN  
PARCEL NO. 6134111  
ADVANCED DENTAL CARE  
OF SPRINGFIELD

PROPOSED MH (5' A-604106)  
W/ FST SPECIAL - SEE DETAIL  
STA 412+30.00-46.80' LT  
G=609.71  
INV=604.45

PROPOSED MH (5' A-604106)  
W/ FST SPECIAL - SEE DETAIL  
STA 414+50.00-46.50' LT  
G=609.75  
INV=605.80

PROPOSED MH (9' A-604106)  
W/ FST SPECIAL - SEE DETAIL  
STA 413+35.00-46.00' LT  
G=610.00  
INV=601.75

PROPOSED C WABASH  
AVENUE (FAU 8012)

PROPOSED INLET (SPEC. TY. E)  
STA 416+00.00-46.54' LT  
TC=611.43  
INV=607.00

PROPOSED LIMITS OF  
CONSTRUCTION

PROPOSED INLET (B-604106)  
STA 412+00.00-46.80' LT  
G=609.80  
INV=606.10

TB 47 (SSWM  
36"x100'  
@0.70%)

TB 1 (SSWM  
12"x146'  
@0.47%)

PROPOSED TEMPORARY  
EASEMENT

MATCH LINE STATION 410+00.00

MATCH LINE STATION 416+00.00

410+00

411

412

413

414

415+00

TB 5 (SSWM  
18"x39'  
@-8.74%)

(SSWM  
60"x90'  
@0.16%) (CLSM  
142)

TB 240 (SSWM  
36"x238'  
@0.16%)

TB 105 (SSWM  
36"x104'  
@0.16%)

N INV=601.60  
E INV=601.53

PROPOSED 18" PRC FLARED  
END SECTION (STD 542301)  
STA. 412+98.84 - 51.25' RT  
INV=608.96

PROPOSED  
ROW LINE

PROPOSED MH (9' A-604106)  
W/ FST SPECIAL - SEE DETAIL  
STA 413+35.13-47.59' RT  
G=609.46  
INV=600.90

PROPOSED LIMITS OF  
CONSTRUCTION

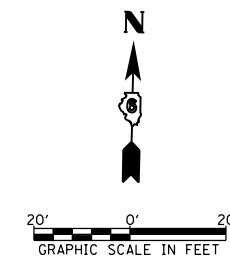
PROPOSED MH (5' A-8)  
W/FST (STD 602601)  
STA 415+75.00-47.18' RT  
G=609.77  
W INV=601.91  
E INV=601.92

WELLS FARGO HOME MORTGAGE, INC.

MARINE BANK, TRUSTEE  
PARCEL NO. 6134110

PROPOSED PERMANENT  
EASEMENT

PROPOSED B CONSTRUCTION  
WATERWAY #2



FILE NAME =	USER NAME = edwardsjd	DESIGNED - AWM	REVISED - 03/19/2014
c:\pwwork\pwwork\edwardsjd\0373645\062890-sh-t-drain-Wabash15.dgn		DRAWN - JCW	REVISED -
	PLOT SCALE = 40.0000' / in.	CHECKED - AWM	REVISED -
	PLOT DATE = Mar-21-2014 02:06:43PM	DATE - 12/04/2013	REVISED -

STATE OF ILLINOIS  
DEPARTMENT OF TRANSPORTATION

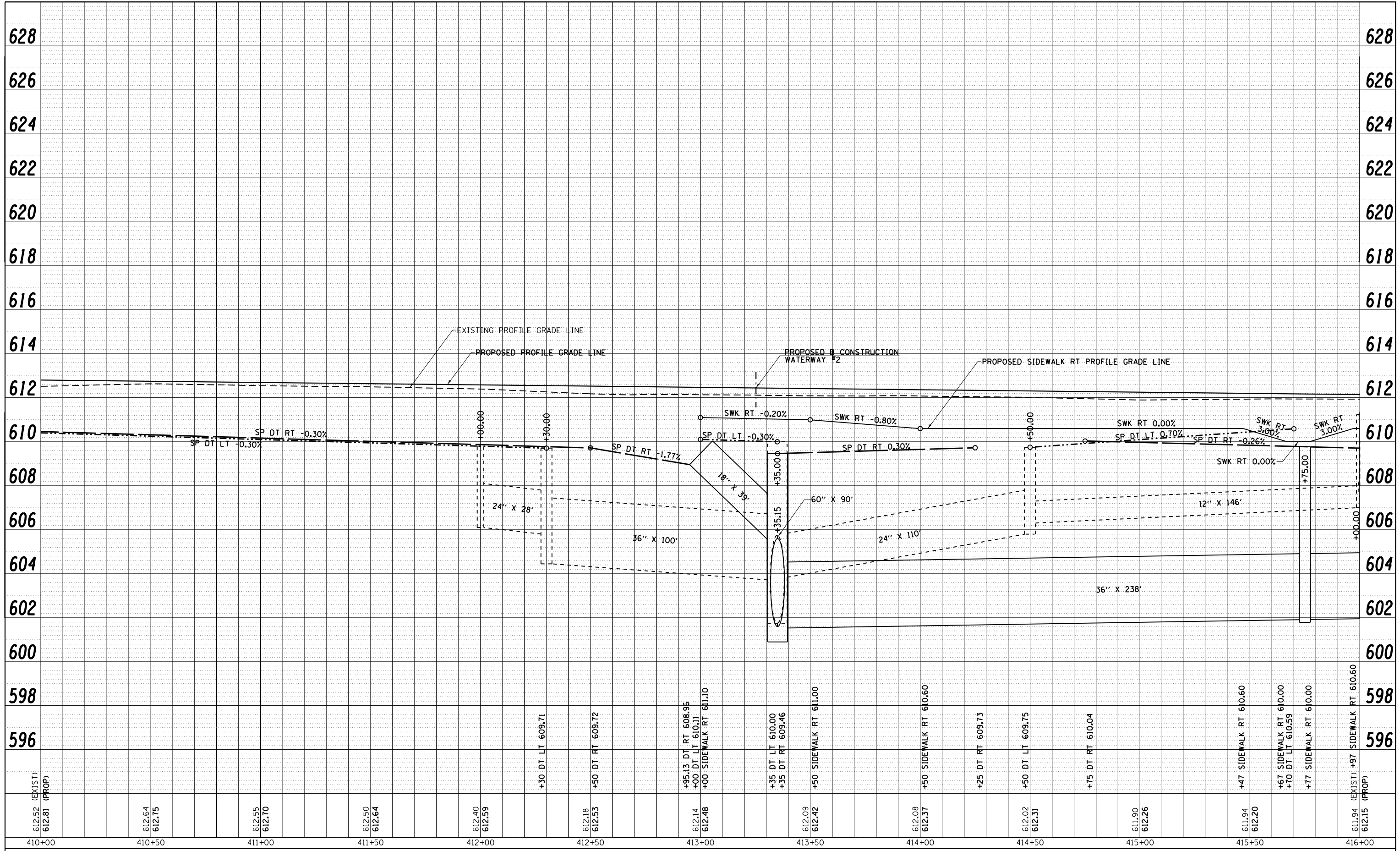
WABASH AVENUE  
DRAINAGE PLAN VIEW

SCALE: 1=20 SHEET NO. OF SHEETS STA. 410+00.00 TO STA. 416+00.00

F.A.U. RTE.	SECTION	COUNTY	TOTAL SHEETS	SHEET NO.
8012	21(W-3, TS-1, RS-7)	SANGAMON	679	139
CONTRACT NO. 72890			ILLINOIS FED. AID PROJECT	

PLAN	SURVEYED	BY	DATE
	PLOTTED		
	NOTE BOOK		
	NO.		
	CHECKED		
	FILE NAME		

PROFILE	SURVEYED	BY	DATE
	PLOTTED		
	GRADES CHECKED		
	STRUCTURE		
	NOT AT THIS OFFICE		



FILE NAME =	USER NAME = sparksgw	DESIGNED -	REVISED -
c:\pwork\pwidot\sparksgw\d0373645\0672890-shit-profile-Wabash15.dgn		DRAWN -	REVISED -
PLOT SCALE = 40.0001' / in.		CHECKED -	REVISED -
PLOT DATE = Feb-04-2014 01:33:10PM		DATE - 12/04/2013	REVISED -

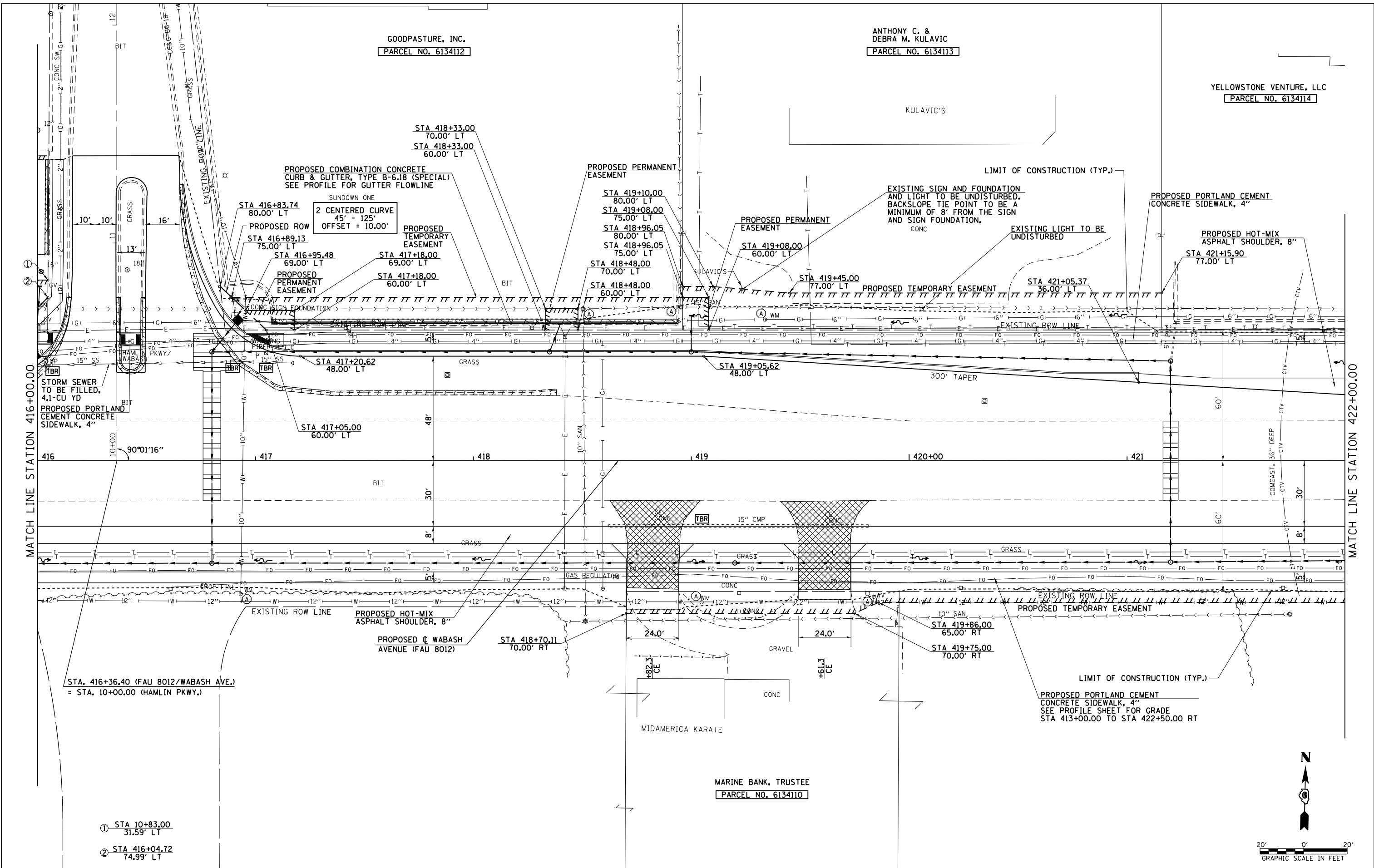
**STATE OF ILLINOIS  
DEPARTMENT OF TRANSPORTATION**

**WABASH AVENUE  
PROFILE SHEET**

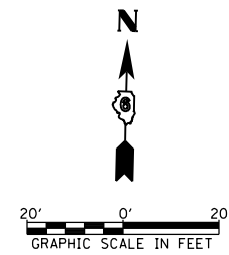
SCALE: SHEET NO. OF SHEETS STA. 410+00.00 TO STA. 416+00.00

F.A.U. RTE.	SECTION	COUNTY	TOTAL SHEETS	SHEET NO.
8012	21(W-3, TS-1, RS-7)	SANGAMON	679	140
CONTRACT NO. 72890			ILLINOIS FED. AID PROJECT	





- ① STA 10+83.00  
31.59' LT
- ② STA 416+04.72  
74.99' LT



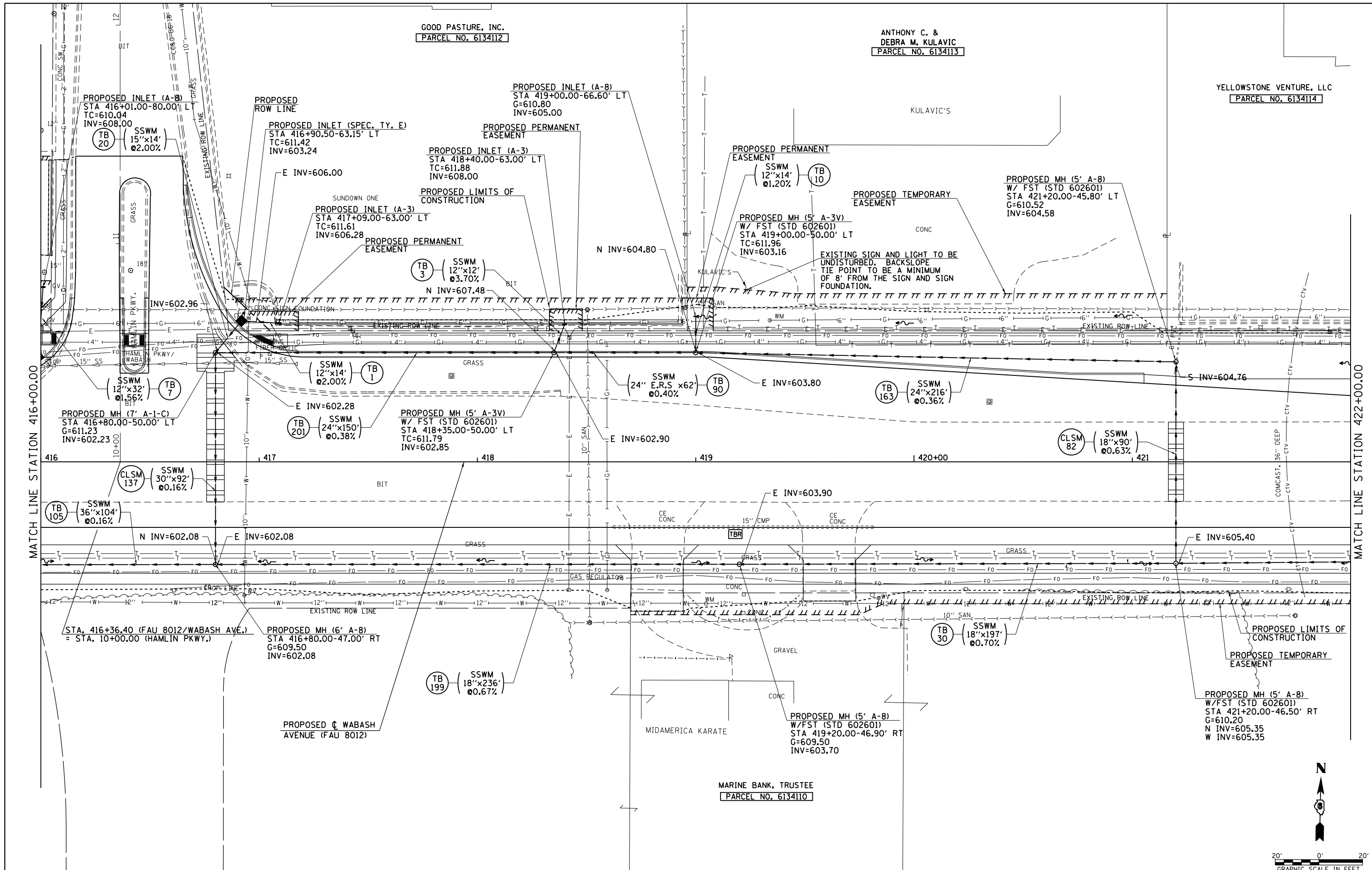
FILE NAME =	USER NAME = edwardsjd	DESIGNED - AWM	REVISED - 03/19/2014
c:\pwwork\pwwork\edwardsjd\0373645\062890-sh-t-plan-wabash16.dgn		DRAWN - JCW	REVISED -
		CHECKED - AWM	REVISED -
		DATE - 12/04/2013	REVISED -

**STATE OF ILLINOIS  
DEPARTMENT OF TRANSPORTATION**

**WABASH AVENUE  
PLAN VIEW**

SCALE: 1=20      SHEET NO.      OF      SHEETS      STA. 416+00.00 TO STA. 422+00.00

F.A.U. RTE.	SECTION	COUNTY	TOTAL SHEETS	SHEET NO.
8012	21(W-3, TS-1, RS-7)	SANGAMON	679	141
			CONTRACT NO. 72890	
ILLINOIS FED. AID PROJECT				



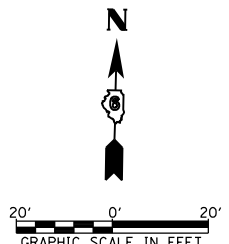
FILE NAME =	USER NAME = edwardsjd	DESIGNED - AWM	REVISED - 03/19/2014
c:\pwwork\p\dott\edwardsjd\d0373645\062890-shd-drain-wabash16.dgn		DRAWN - JCW	REVISED -
PLOT SCALE = 40.0000' / in.		CHECKED - AWM	REVISED -
PLOT DATE = Mar-21-2014 02:06:47PM		DATE - 12/04/2013	REVISED -

**STATE OF ILLINOIS  
DEPARTMENT OF TRANSPORTATION**

**WABASH AVENUE  
DRAINAGE PLAN VIEW**

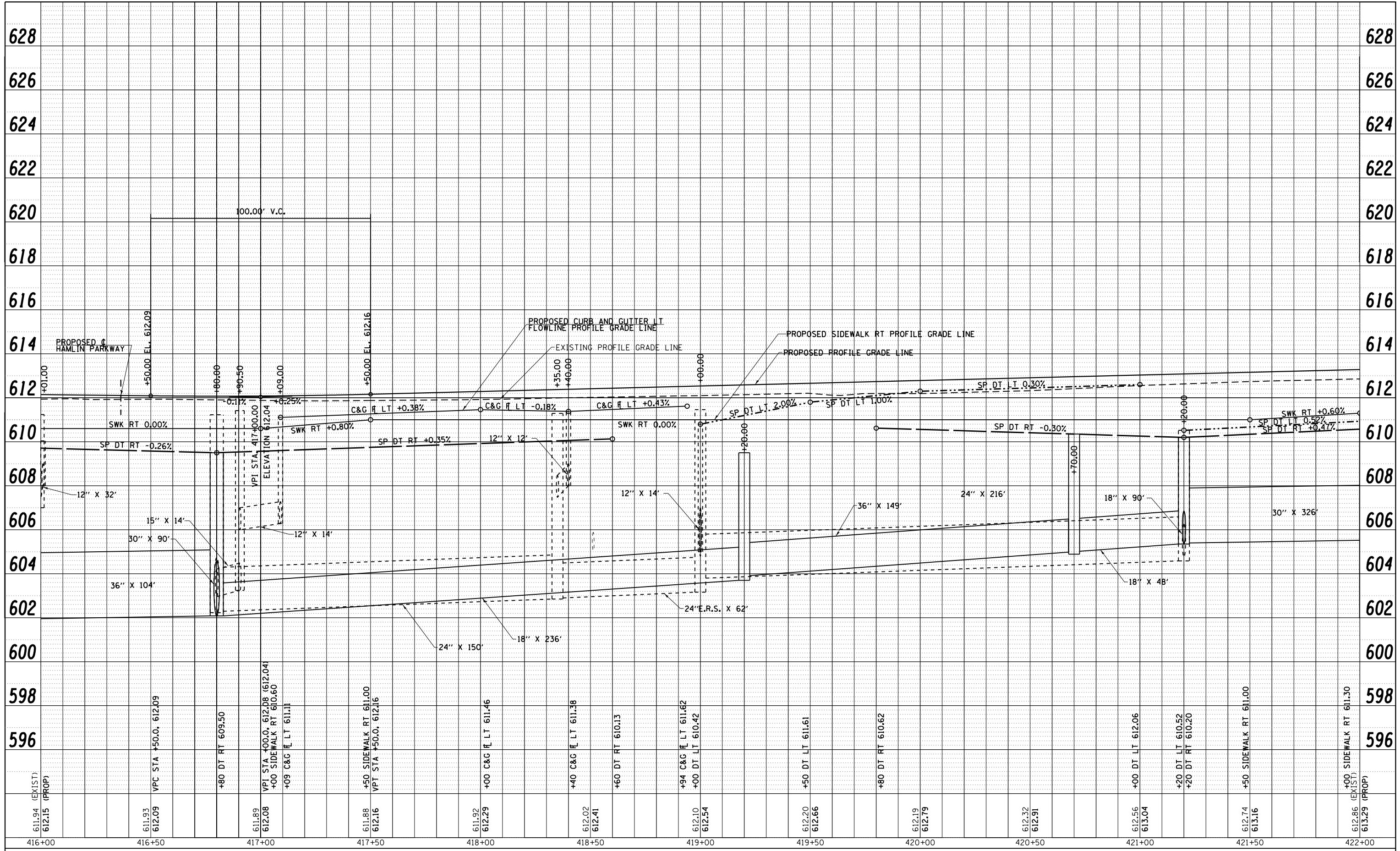
SCALE: 1=20      SHEET NO.      OF      SHEETS      STA. 416+00.00 TO STA. 422+00.00

F.A.U. RTE.	SECTION	COUNTY	TOTAL SHEETS	SHEET NO.
8012	21(W-3, TS-1, RS-7)	SANGAMON	679	142
			CONTRACT NO.	72890
ILLINOIS FED. AID PROJECT				



PLAN	SURVEYED	BY	DATE
	PLOTTED		
	ALIGNED		
	CHECKED		
	NO. _____		
	CARD FILE NAME		

PROFILE	SURVEYED	BY	DATE
	PLOTTED		
	GRADES CHECKED		
	STRUCTURE NOTATIONS CHECKED		
	NO. _____		



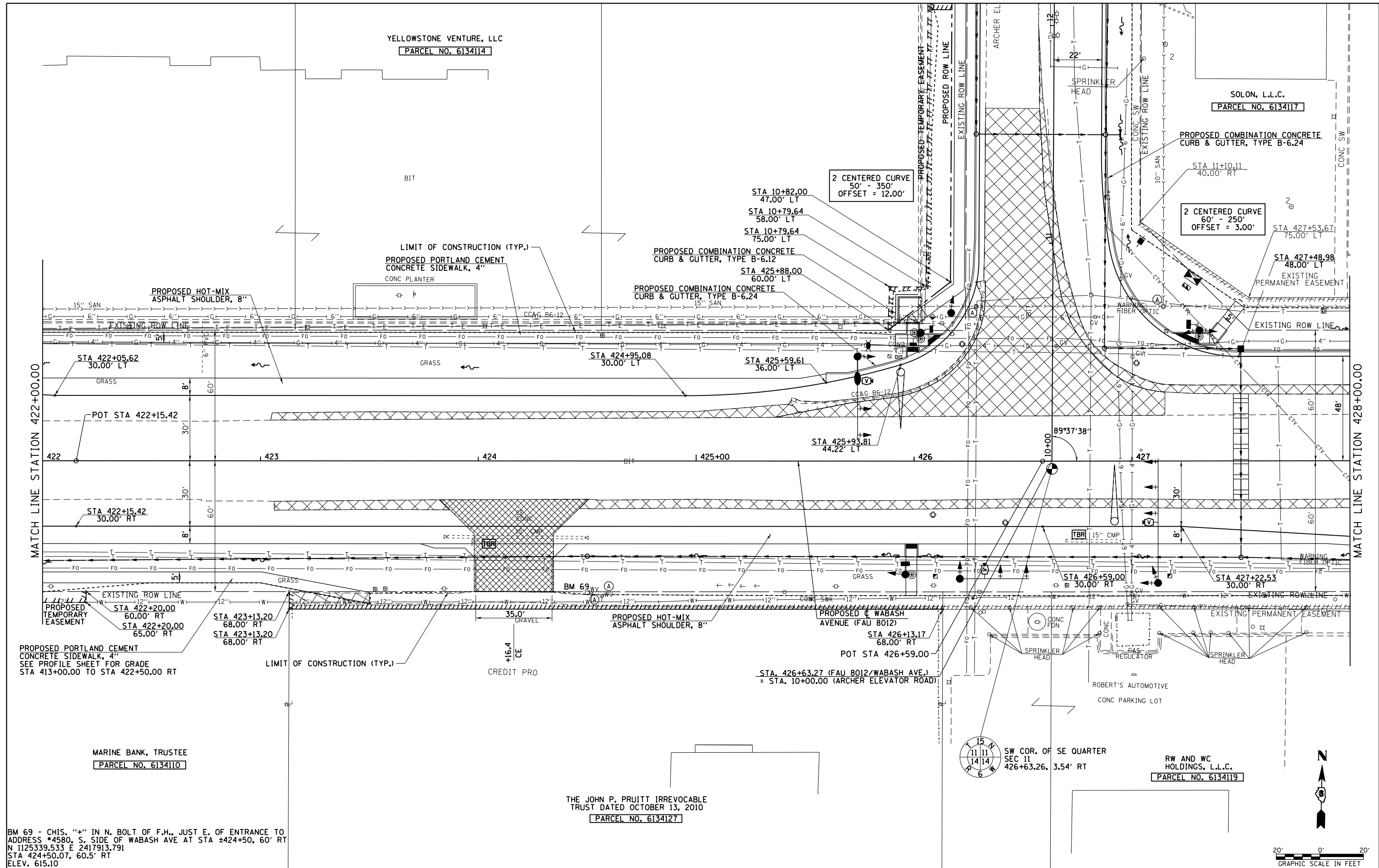
FILE NAME =	USER NAME = sparksgw	DESIGNED -	REVISED -
c:\pwork\pwidot\sparksgw\d0373645\0672890-shit-profile-wabashi6.dgn		DRAWN -	REVISED -
		CHECKED -	REVISED -
		DATE - 12/04/2013	REVISED -

**STATE OF ILLINOIS  
DEPARTMENT OF TRANSPORTATION**

**WABASH AVENUE  
PROFILE SHEET**

SCALE: SHEET NO. OF SHEETS STA. 416+00.00 TO STA. 422+00.00

F.A.U. RT.	SECTION	COUNTY	TOTAL SHEETS	SHEET NO.
8012	21(W-3, TS-1, RS-7)	SANGAMON	679	143
CONTRACT NO. 72890				
ILLINOIS FED. AID PROJECT				



BM 69 - CHIS. "++" IN N. BOLT OF F.H., JUST E. OF ENTRANCE TO ADDRESS \*4580, S. SIDE OF WABASH AVE AT STA ±424+50, 60' RT N 1125339.533 E 2417913.791 STA 424+50.07, 60.5' RT ELEV. 615.10

MARINE BANK, TRUSTEE  
PARCEL NO. 6134110

YELLOWSTONE VENTURE, LLC  
PARCEL NO. 6134114

SOLON, L.L.C.  
PARCEL NO. 6134117

THE JOHN P. PRUITT IRREVOCABLE TRUST DATED OCTOBER 13, 2010  
PARCEL NO. 6134127

RW AND WC HOLDINGS, L.L.C.  
PARCEL NO. 6134119

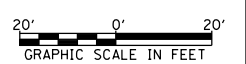
FILE NAME =	USER NAME = sparksgw	DESIGNED -	AWM	REVISED -	
c:\p\work\p\dot\sparksgw\10373645\0672890-sht-plan-Wabash17.dgn		DRAWN -	JCW	REVISED -	
		CHECKED -	AWM	REVISED -	
		DATE -	12/04/2013	REVISED -	

**STATE OF ILLINOIS  
DEPARTMENT OF TRANSPORTATION**

**WABASH AVENUE  
PLAN VIEW**

SCALE: 1"=20' SHEET NO. OF SHEETS STA. 422+00.00 TO STA. 428+00.00

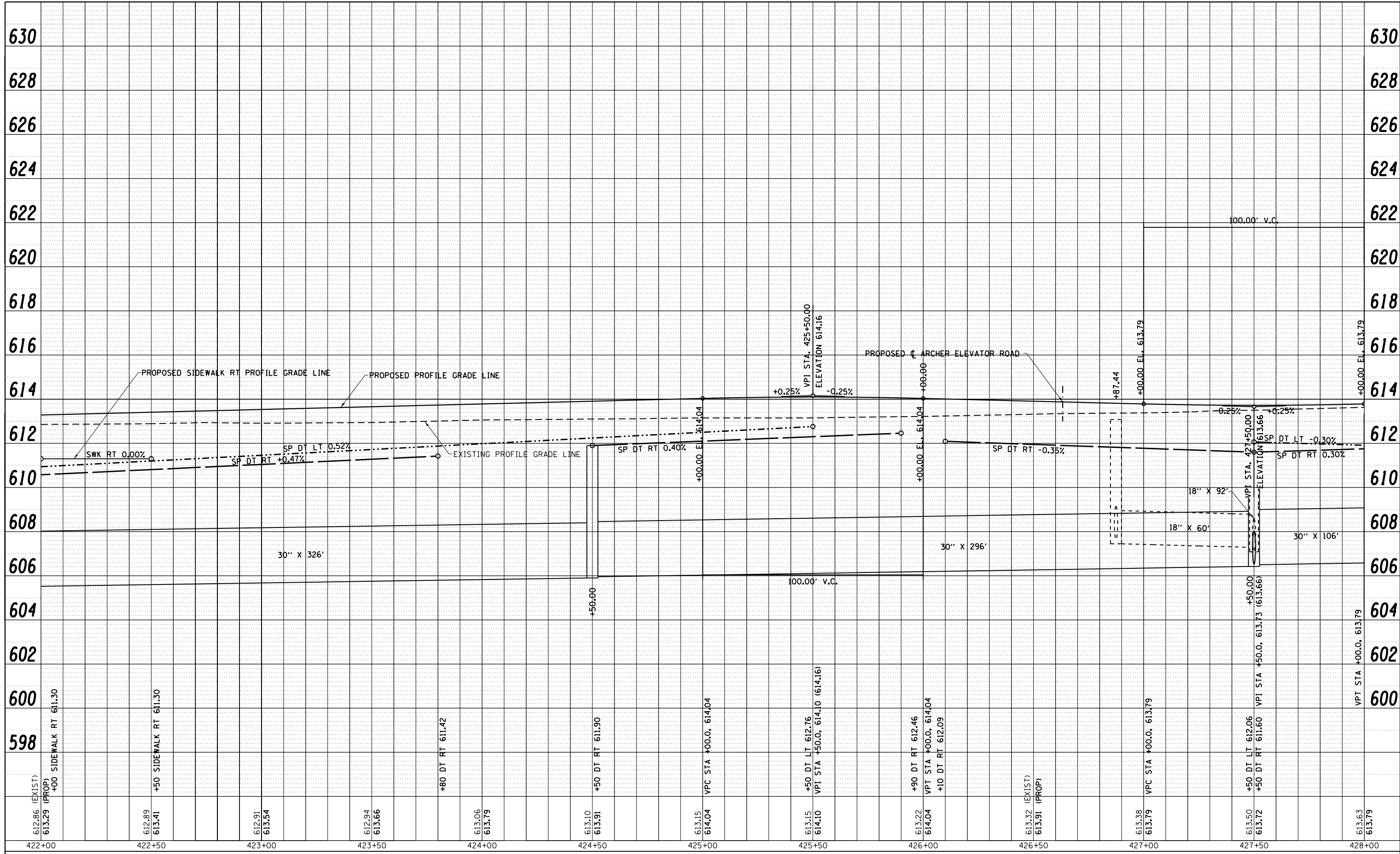
F.A.U. RTE.	SECTION	COUNTY	TOTAL SHEETS	SHEET NO.
8012	21(W-3, TS-1, RS-7)	SANGAMON	679	144
CONTRACT NO. 72890			ILLINOIS FED. AID PROJECT	





PLAN	SURVEYED	DATE
	PLOTTED	BY
	ALIGNMENT CHECKED	
	NOTE BOOK NO.	
	CARD FILE NAME	

PROFILE	SURVEYED	DATE
	GRADES CHECKED	BY
	STRUCTURE NOTATIONS CHECKED	
	NOTE BOOK NO.	
	STRUCTURE	



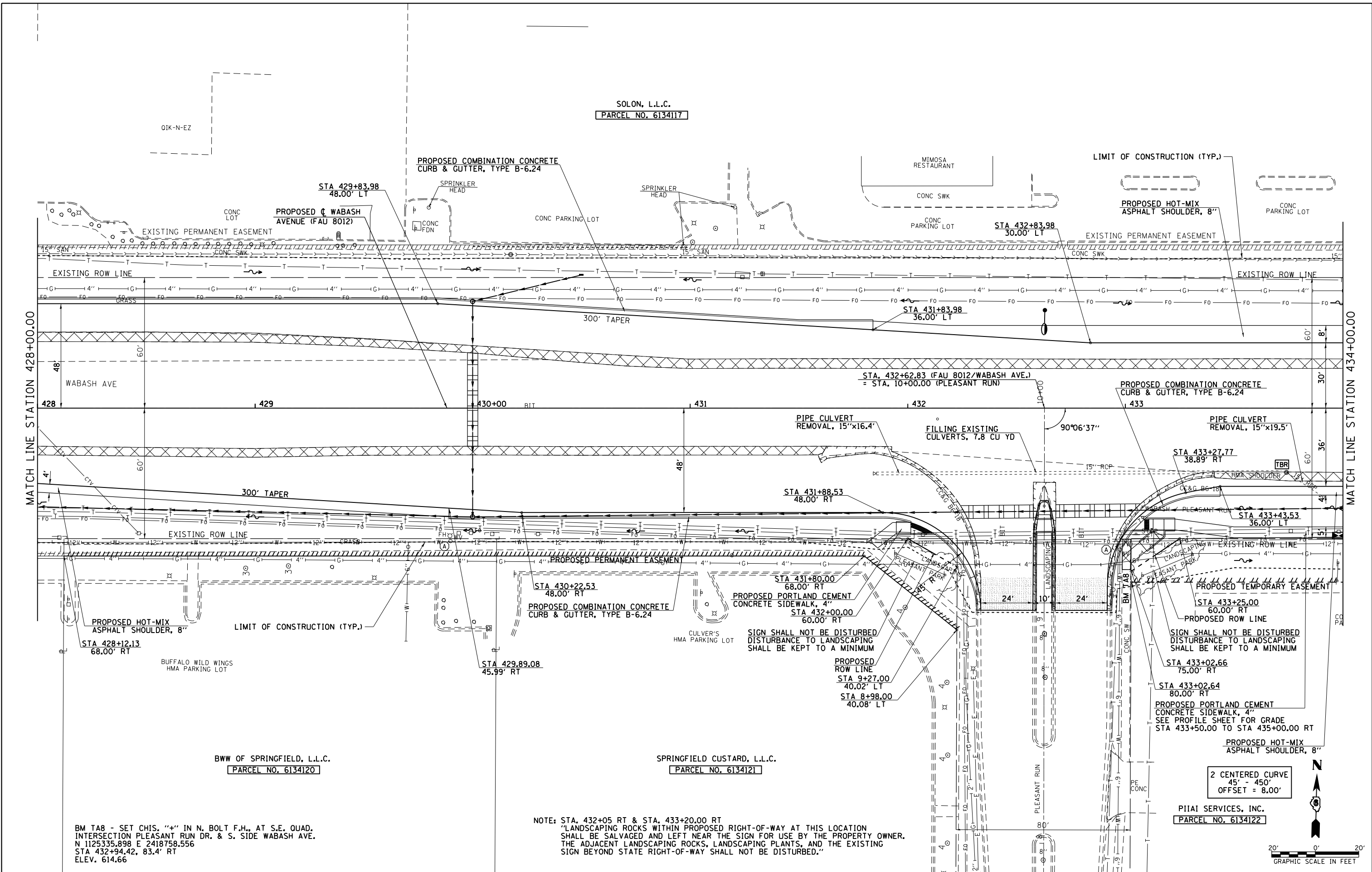
FILE NAME =	USER NAME = sparksgw	DESIGNED -	REVISED -
c:\pwork\pwidot\sparksgw\d0373645\0672890-sh1-profile-Wabashi7.dgn		DRAWN -	REVISED -
PLOT SCALE = 40.0001' / in.		CHECKED -	REVISED -
PLOT DATE = Feb-04-2014 01:33:29PM		DATE - 12/04/2013	REVISED -

**STATE OF ILLINOIS  
DEPARTMENT OF TRANSPORTATION**

**WABASH AVENUE  
PROFILE SHEET**

SCALE: SHEET NO. OF SHEETS STA. 422+00.00 TO STA. 428+00.00

F.A.U. RTE.	SECTION	COUNTY	TOTAL SHEETS	SHEET NO.
8012	21(W-3, TS-1, RS-7)	SANGAMON	679	146
				CONTRACT NO. 72890
ILLINOIS FED. AID PROJECT				

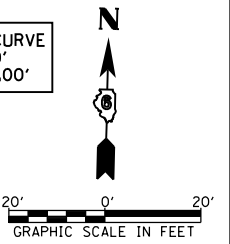


BM TA8 - SET CHIS. "+" IN N. BOLT F.H., AT S.E. QUAD, INTERSECTION PLEASANT RUN DR. & S. SIDE WABASH AVE. N 1125335.898 E 2418758.556 STA 432+94.42, 83.4' RT ELEV. 614.66

NOTE: STA. 432+05 RT & STA. 433+20.00 RT "LANDSCAPING ROCKS WITHIN PROPOSED RIGHT-OF-WAY AT THIS LOCATION SHALL BE SALVAGED AND LEFT NEAR THE SIGN FOR USE BY THE PROPERTY OWNER. THE ADJACENT LANDSCAPING ROCKS, LANDSCAPING PLANTS, AND THE EXISTING SIGN BEYOND STATE RIGHT-OF-WAY SHALL NOT BE DISTURBED."

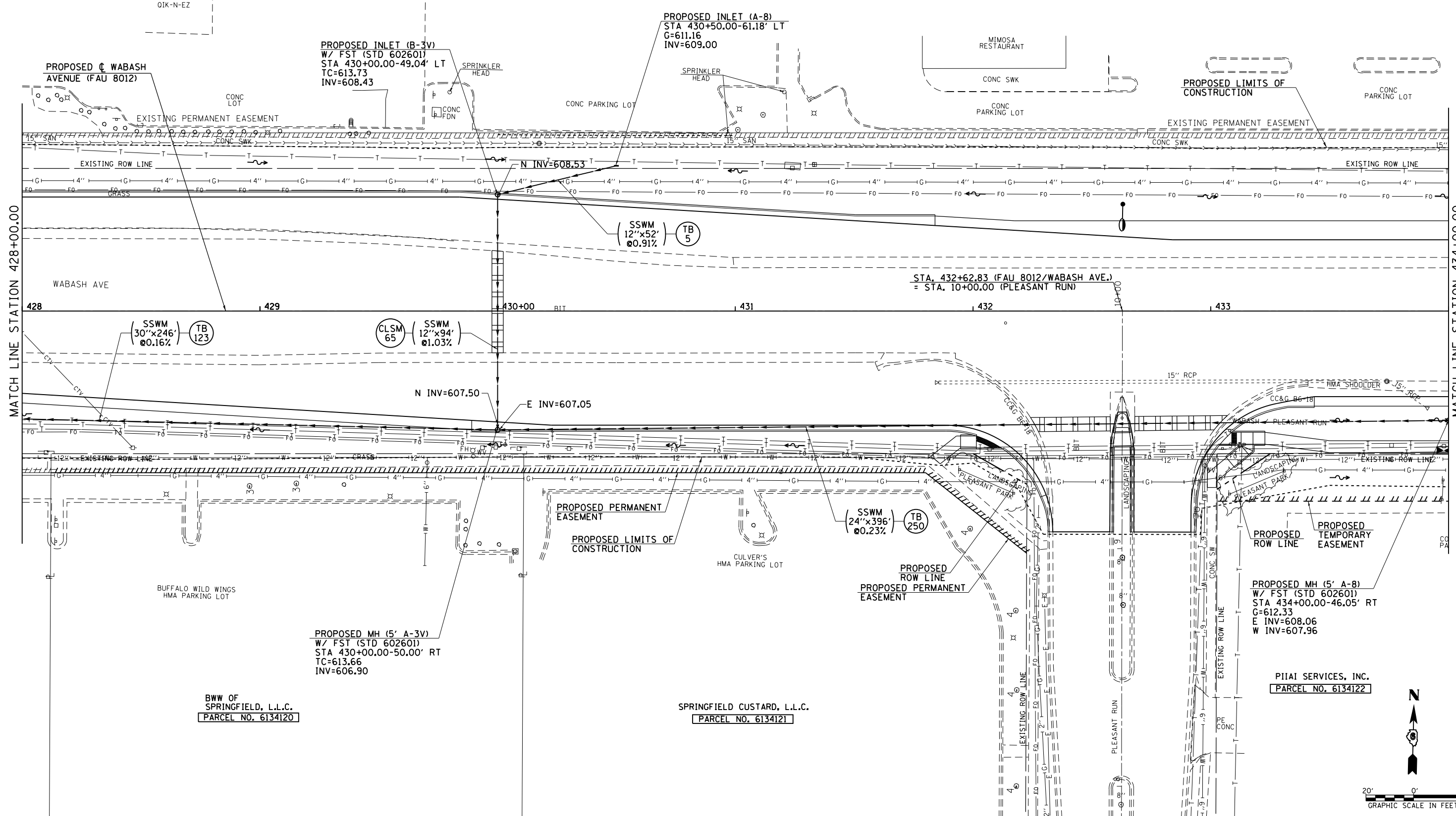
2 CENTERED CURVE  
45' - 450'  
OFFSET = 8.00'

PIIAI SERVICES, INC.  
PARCEL NO. 6134122



FILE NAME =	USER NAME = sparksgw	DESIGNED - AWM	REVISED -	<b>STATE OF ILLINOIS DEPARTMENT OF TRANSPORTATION</b>	<b>WABASH AVENUE PLAN VIEW</b>		F.A.U. R.T.E. = 8012	SECTION = 21(W-3, TS-1, RS-7)	COUNTY = SANGAMON	TOTAL SHEETS = 679	SHEET NO. = 147	
et:\pw\work\p\idot\sparksgw\100373645\0678890-sht-plan-Wabash18.dgn	PLOT SCALE = 40.0000' / in.	CHECKED - AWM	REVISED -		SCALE: 1=20	SHEET NO. OF SHEETS	STA. 428+00.00 TO STA. 434+00.00	ILLINOIS FED. AID PROJECT				
PLOT DATE = Feb-04-2014 01:33:43PM	DATE = 12/04/2013	REVISED -	REVISED -									
											CONTRACT NO. 72890	

SOLON, L.L.C.  
 PARCEL NO. 6134117



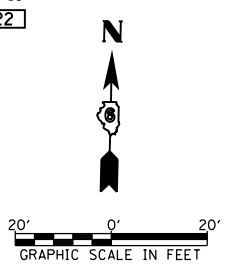
MATCH LINE STATION 428+00.00

MATCH LINE STATION 434+00.00

BW OF  
 SPRINGFIELD, L.L.C.  
 PARCEL NO. 6134120

SPRINGFIELD CUSTARD, L.L.C.  
 PARCEL NO. 6134121

PIIAI SERVICES, INC.  
 PARCEL NO. 6134122



FILE NAME =	USER NAME = sparksgw	DESIGNED - AWM	REVISED -
c:\pwwork\pwwork\sparksgw\10373645\0672890-sht-drain-Wabash18.dgn		DRAWN - JCW	REVISED -
		CHECKED - AWM	REVISED -
		DATE - 12/04/2013	REVISED -

STATE OF ILLINOIS  
 DEPARTMENT OF TRANSPORTATION

WABASH AVENUE  
 DRAINAGE PLAN VIEW

SCALE: 1"=20'

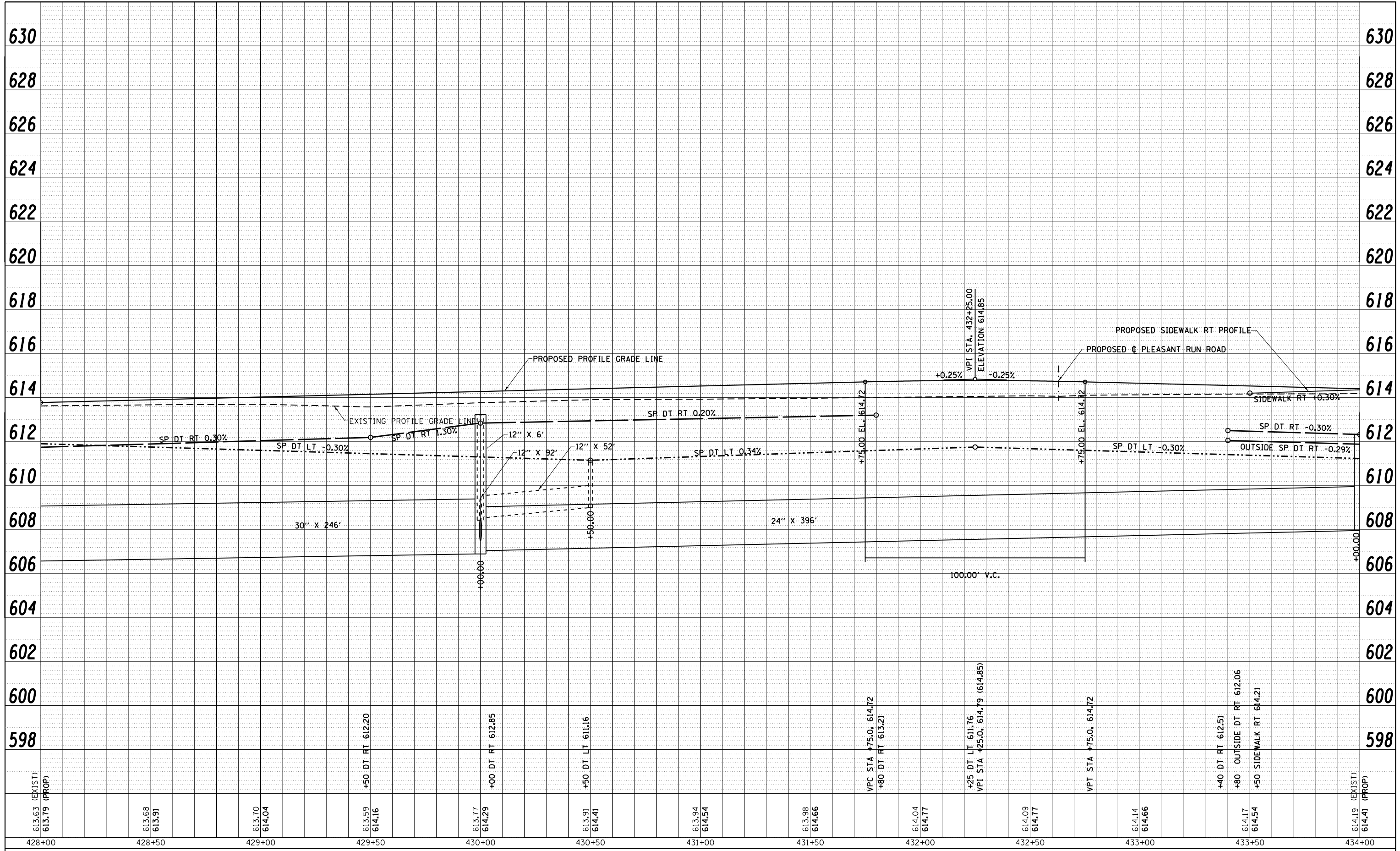
SHEET NO. OF SHEETS STA. 428+00.00 TO STA. 434+00.00

F.A.U. RTE.	SECTION	COUNTY	TOTAL SHEETS	SHEET NO.
8012	21(W-3, TS-1, RS-7)	SANGAMON	679	148
CONTRACT NO. 72890			ILLINOIS FED. AID PROJECT	



PLAN	SURVEYED	BY	DATE
	PLOTTED		
	ALIGNED		
	CHECKED		
	NO. _____		
	CARD FILE NAME		

PROFILE	SURVEYED	BY	DATE
	PLOTTED		
	GRADES CHECKED		
	STRUCTURE		
	NOTATIONS CHECKED		
	NO. _____		



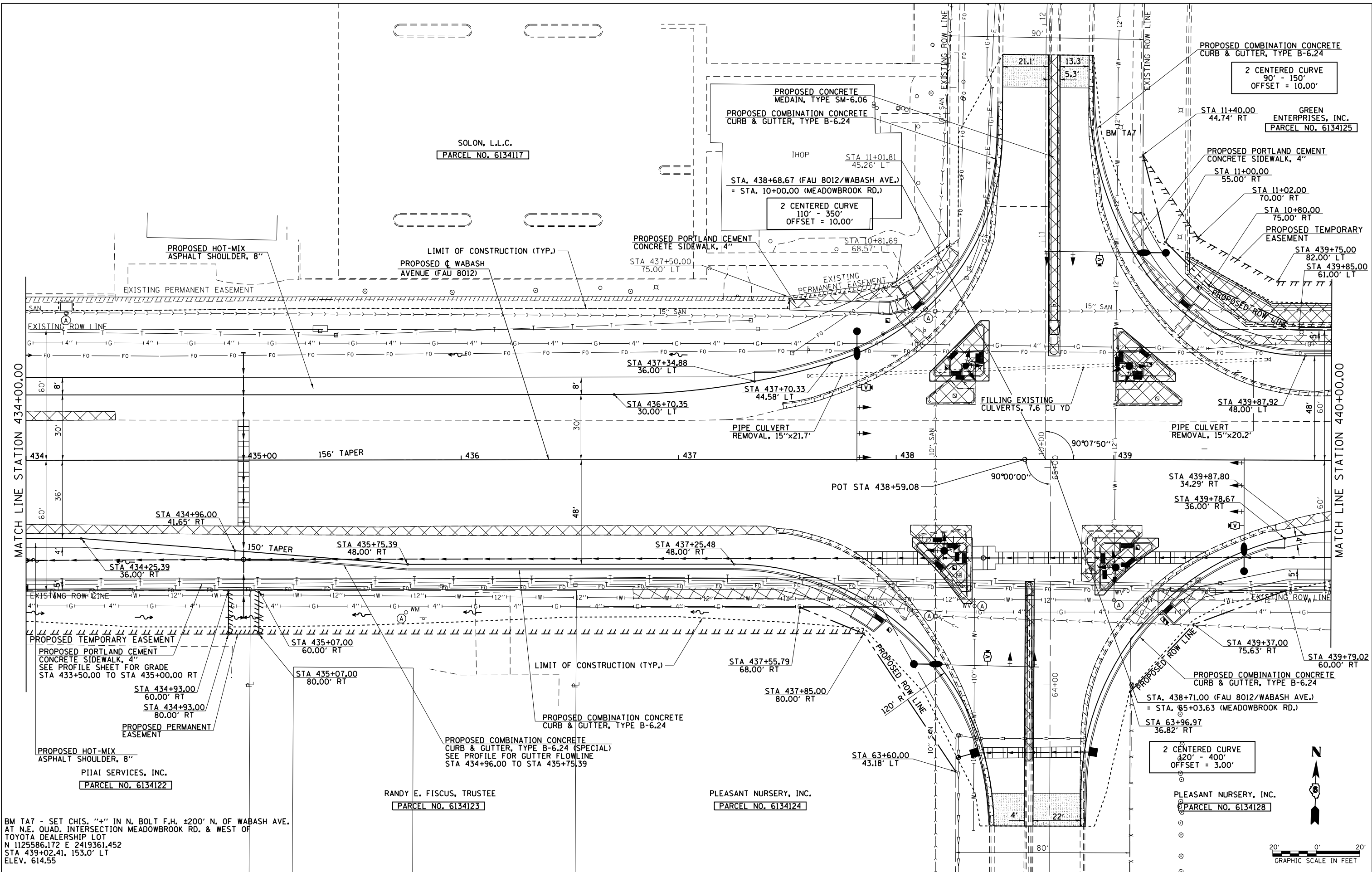
FILE NAME =	USER NAME = sparksgw	DESIGNED -	REVISED -
c:\pwork\pwork\sparksgw\d0373645\0672890-shit-profile-wabash18.dgn		DRAWN -	REVISED -
		CHECKED -	REVISED -
		DATE - 12/04/2013	REVISED -

**STATE OF ILLINOIS  
DEPARTMENT OF TRANSPORTATION**

**WABASH AVENUE  
PROFILE SHEET**

SCALE: SHEET NO. OF SHEETS STA. 428+00.00 TO STA. 434+00.00

F.A.U. RTE.	SECTION	COUNTY	TOTAL SHEETS	SHEET NO.
8012	21(W-3, TS-1, RS-7)	SANGAMON	679	149
CONTRACT NO. 72890			ILLINOIS FED. AID PROJECT	



BM TA7 - SET CHIS. "+" IN N. BOLT F.H. ±200' N. OF WABASH AVE.  
 AT N.E. QUAD. INTERSECTION MEADOWBROOK RD. & WEST OF  
 TOYOTA DEALERSHIP LOT  
 N 1125586.172 E 2419361.452  
 STA 439+02.41, 153.0' LT  
 ELEV. 614.55

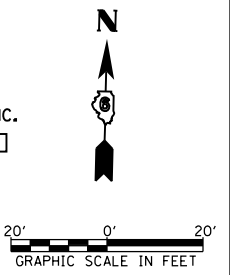
FILE NAME =	USER NAME = sparksgw	DESIGNED - AWM	REVISED -
c:\pwwork\p1dot\sparksgw\100373645\10672890-sht-plan-Wabash19.dgn		DRAWN - JCW	REVISED -
		CHECKED - AWM	REVISED -
		DATE - 12/04/2013	REVISED -

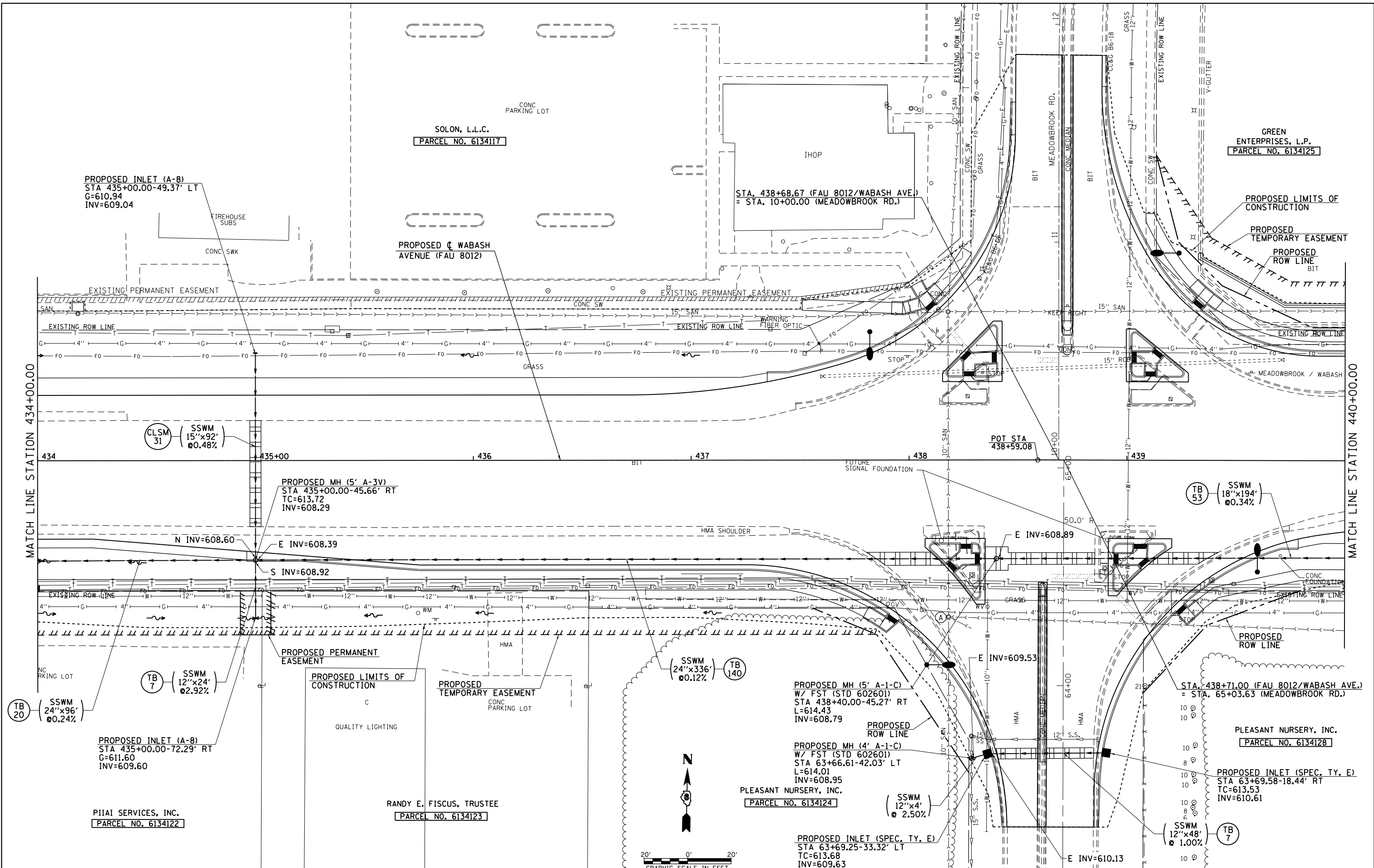
**STATE OF ILLINOIS  
 DEPARTMENT OF TRANSPORTATION**

**WABASH AVENUE  
 PLAN VIEW**

SCALE: 1=20 SHEET NO. OF SHEETS STA. 434+00.00 TO STA. 440+00.00

F.A.U. RTE.	SECTION	COUNTY	TOTAL SHEETS	SHEET NO.
8012	21(W-3, TS-1, RS-7)	SANGAMON	679	150
			CONTRACT NO.	72890
ILLINOIS FED. AID PROJECT				





FILE NAME =	USER NAME = sparksgw	DESIGNED - AWM	REVISED -
e:\pwwork\pwwork\sparksgw\10373645\10672890-shd-drain-Wabash19.dgn		DRAWN - JCW	REVISED -
PLOT SCALE = 40.0000' / in.		CHECKED - AWM	REVISED -
PLOT DATE = Feb-04-2014 01:33:58PM		DATE - 12/04/2013	REVISED -

**STATE OF ILLINOIS  
DEPARTMENT OF TRANSPORTATION**

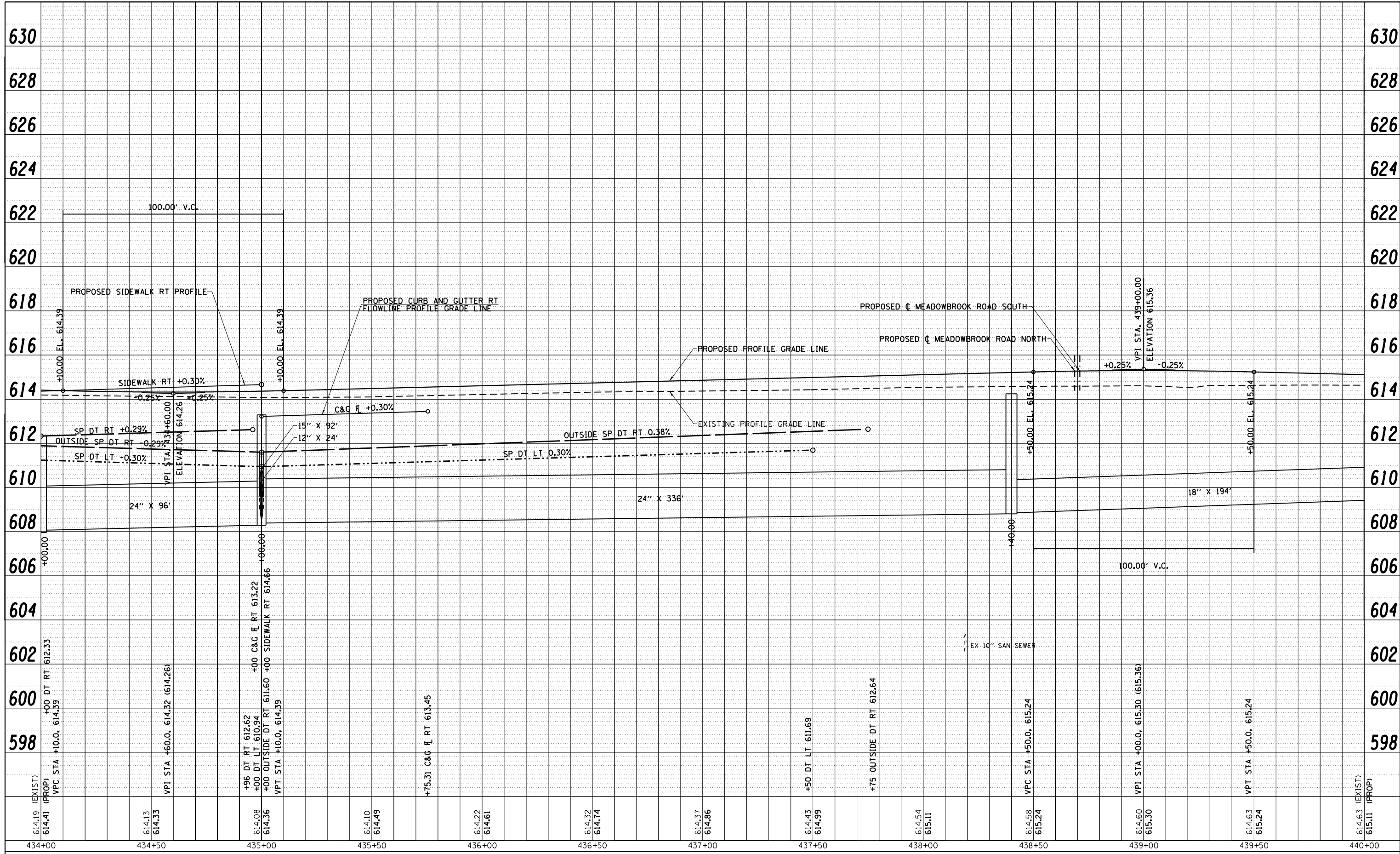
**WABASH AVENUE  
DRAINAGE PLAN VIEW**

SCALE: 1=20      SHEET NO.      OF      SHEETS      STA. 434+00.00 TO STA. 440+00.00

F.A.U. RTE.	SECTION	COUNTY	TOTAL SHEETS	SHEET NO.
8012	21(W-3, TS-1, RS-7)	SANGAMON	679	151
			CONTRACT NO. 72890	
ILLINOIS FED. AID PROJECT				

PLAN	SURVEYED	BY	DATE
	PLOTTED		
	NOTE BOOK		
	NO.		
	CARD FILE NAME		

PROFILE	SURVEYED	BY	DATE
	GRADES CHECKED		
	STRUCTURE		
	NOT AT THIS OFFICE		



FILE NAME =	USER NAME = sparksgw	DESIGNED -	REVISED -
c:\pwork\pwork\sparksgw\d0373645\0672890-sh1-profile-wabash19.dgn		DRAWN -	REVISED -
PLOT SCALE = 40.0001' / in.		CHECKED -	REVISED -
PLOT DATE = Feb-04-2014 01:34:00PM		DATE = 12/04/2013	REVISED -

**STATE OF ILLINOIS  
DEPARTMENT OF TRANSPORTATION**

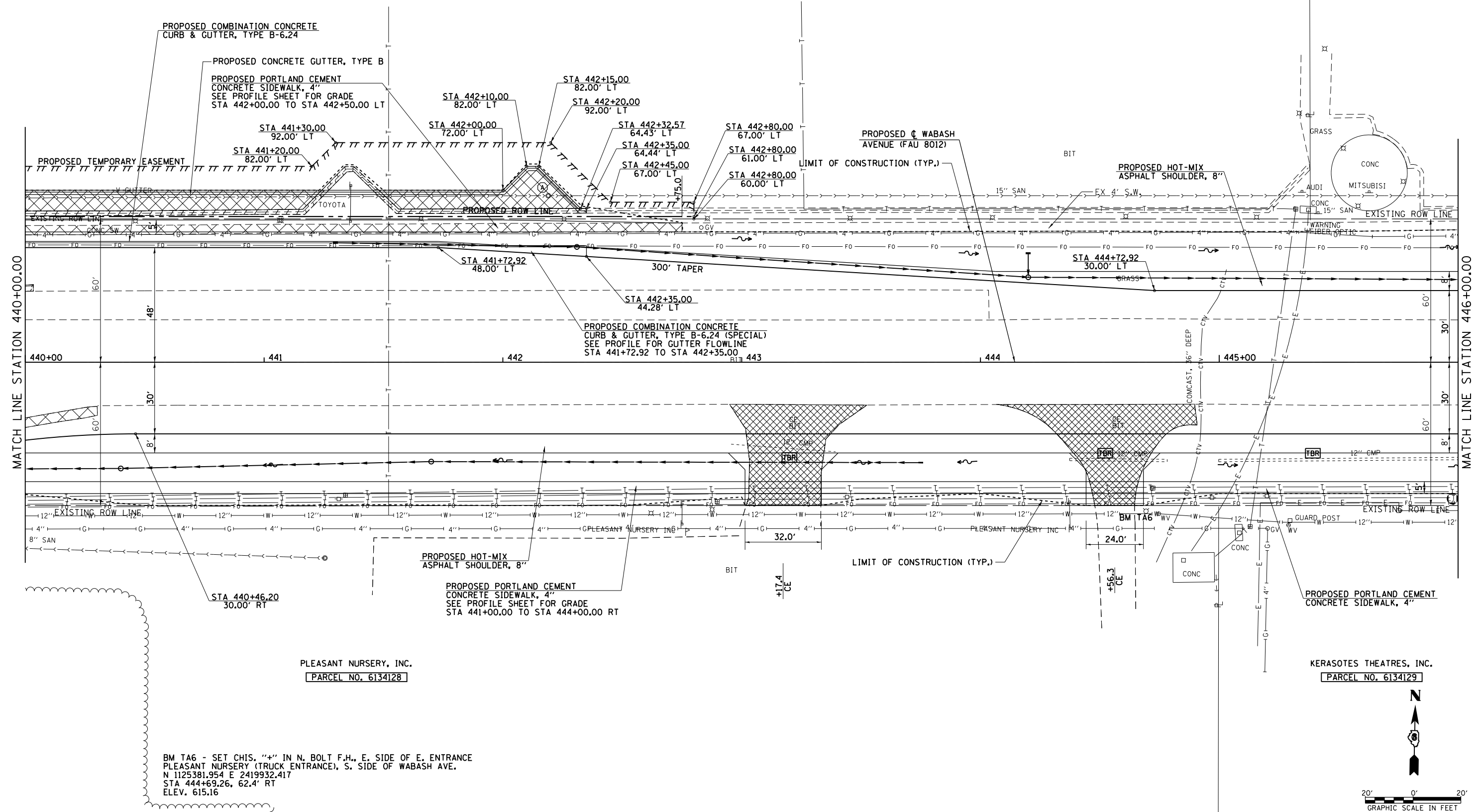
**WABASH AVENUE  
PROFILE SHEET**

SCALE: SHEET NO. OF SHEETS STA. 434+00.00 TO STA. 440+00.00

F.A.U. RTE.	SECTION	COUNTY	TOTAL SHEETS	SHEET NO.
8012	21(W-3, TS-1, RS-7)	SANGAMON	679	152
CONTRACT NO. 72890				
ILLINOIS FED. AID PROJECT				

GREEN ENTERPRISES, L.P.  
 PARCEL NO. 6134125

GREEN DKSM, L.L.C.  
 PARCEL NO. 6134126



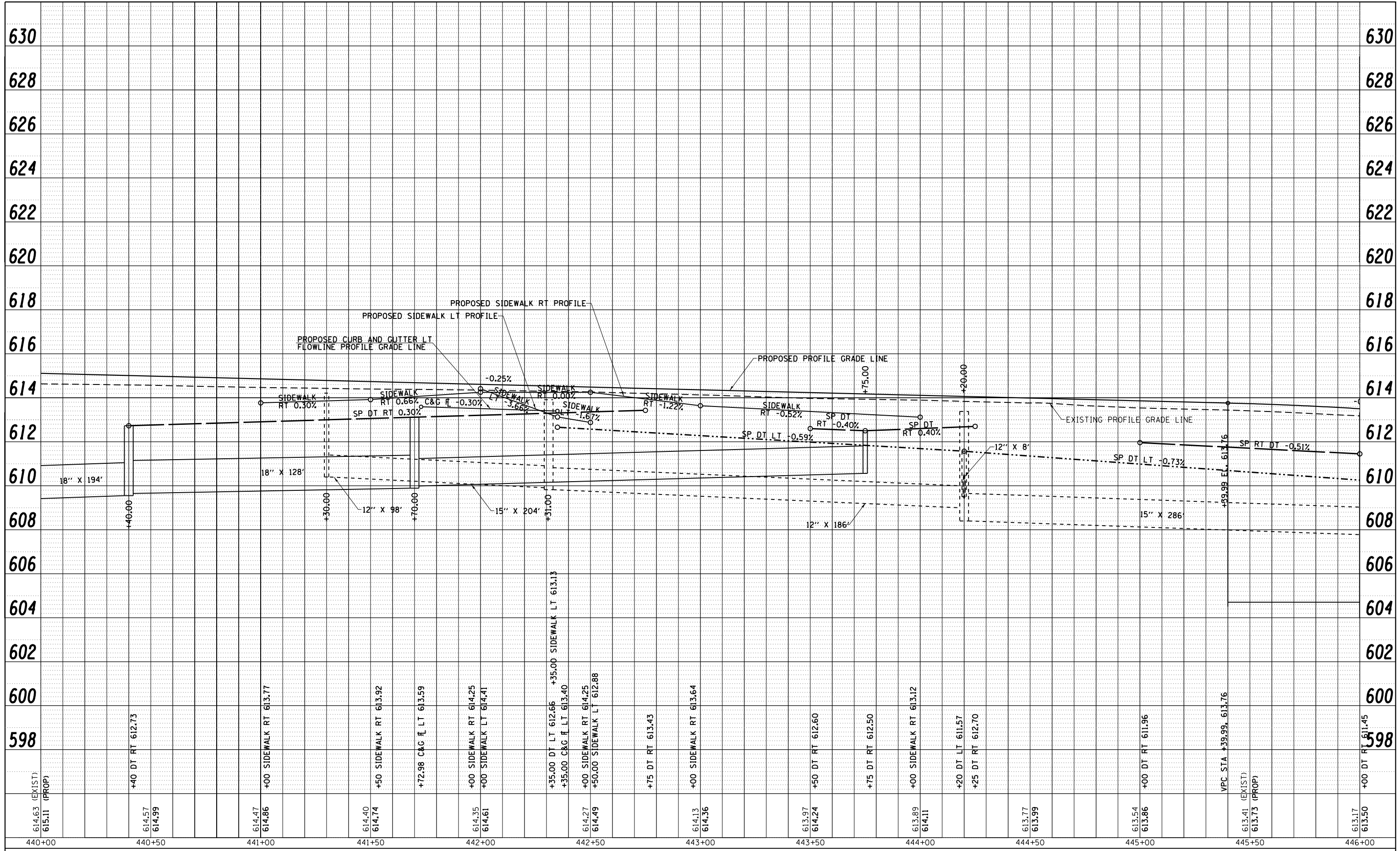
BM TA6 - SET CHIS. "+" IN N. BOLT F.H., E. SIDE OF E. ENTRANCE PLEASANT NURSERY (TRUCK ENTRANCE), S. SIDE OF WABASH AVE. N 1125381.954 E 2419932.417 STA 444+69.26, 62.4' RT ELEV. 615.16

FILE NAME =	USER NAME = sparksqw	DESIGNED - AWM	REVISED -	<b>STATE OF ILLINOIS DEPARTMENT OF TRANSPORTATION</b>	<b>WABASH AVENUE PLAN VIEW</b>			F.A.U. R.E.	SECTION	COUNTY	TOTAL SHEETS	SHEET NO.		
et:\pw\work\p\dtdot\sparksqw\10373645\0678890-sht-plan-Wabash20.dgn		DRAWN - JCW	REVISED -		SCALE: 1:20	SHEET NO.	OF	SHEETS	STA. 440+00.00 TO STA. 446+00.00	8012	21(W-3, TS-1, RS-7)	SANGAMON	679	153
PLOT SCALE = 40.0000' / in.		CHECKED - AWM	REVISED -										CONTRACT NO. 72890	
PLOT DATE = Feb-04-2014 01:34:04PM		DATE - 12/04/2013	REVISED -										ILLINOIS FED. AID PROJECT	



PLAN	SURVEYED	DATE
	PLOTTED	BY
	ALIGNED	
	CHECKED	
	NO. _____	
	CARD FILE NAME	

PROFILE	SURVEYED	DATE
	PLOTTED	BY
	GRADES CHECKED	
	STRUCTURE NOTATIONS CHECKED	
	NO. _____	



FILE NAME =	USER NAME = sparksgw	DESIGNED -	REVISED -
c:\pwork\pwork\sparksgw\d0373645\0672890-shit-profile-Wabash20.dgn		DRAWN -	REVISED -
PLOT SCALE = 40.0001' / in.		CHECKED -	REVISED -
PLOT DATE = Feb-04-2014 01:34:25PM		DATE - 12/04/2013	REVISED -

**STATE OF ILLINOIS  
DEPARTMENT OF TRANSPORTATION**

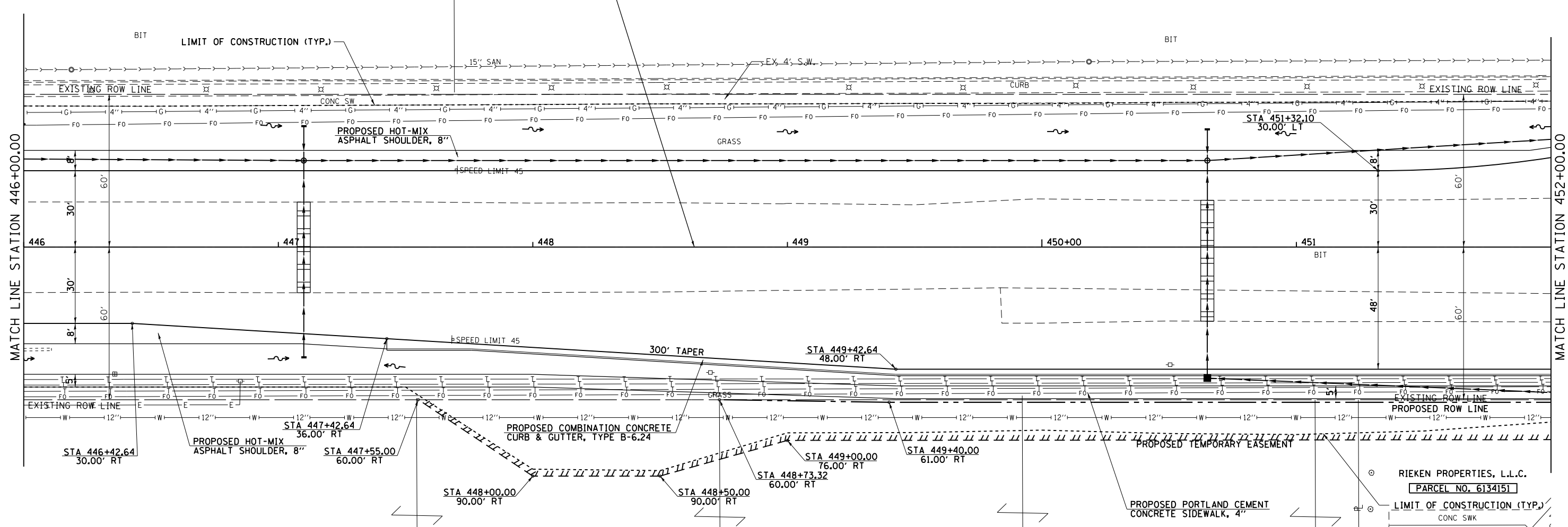
**WABASH AVENUE  
PROFILE SHEET**

SCALE: SHEET NO. OF SHEETS STA. 440+00.00 TO STA. 446+00.00

F.A.U. RTE.	SECTION	COUNTY	TOTAL SHEETS	SHEET NO.
8012	21(W-3, TS-1, RS-7)	SANGAMON	679	155
CONTRACT NO. 72890				
ILLINOIS FED. AID PROJECT				

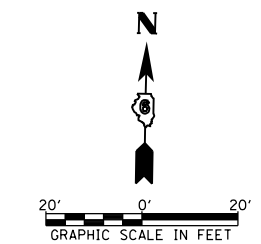
GREEN DKSM, L.L.C.  
 PARCEL NO. 6134126

PROPOSED WABASH AVENUE (FAU 8012)



RIEKEN PROPERTIES, L.L.C.  
 PARCEL NO. 6134151

KERASOTES THEATRES, INC.  
 PARCEL NO. 6134129



FILE NAME =	USER NAME = sparksgw	DESIGNED - AWM	REVISED -
et:\pw\work\p\idot\sparksgw\10373645\0672890-sht-plan-Wabash21.dgn		DRAWN - JCW	REVISED -
	PLOT SCALE = 40.0000' / in.	CHECKED - AWM	REVISED -
	PLOT DATE = Feb-04-2014 01:34:28PM	DATE - 12/04/2013	REVISED -

STATE OF ILLINOIS  
 DEPARTMENT OF TRANSPORTATION

WABASH AVENUE  
 PLAN VIEW

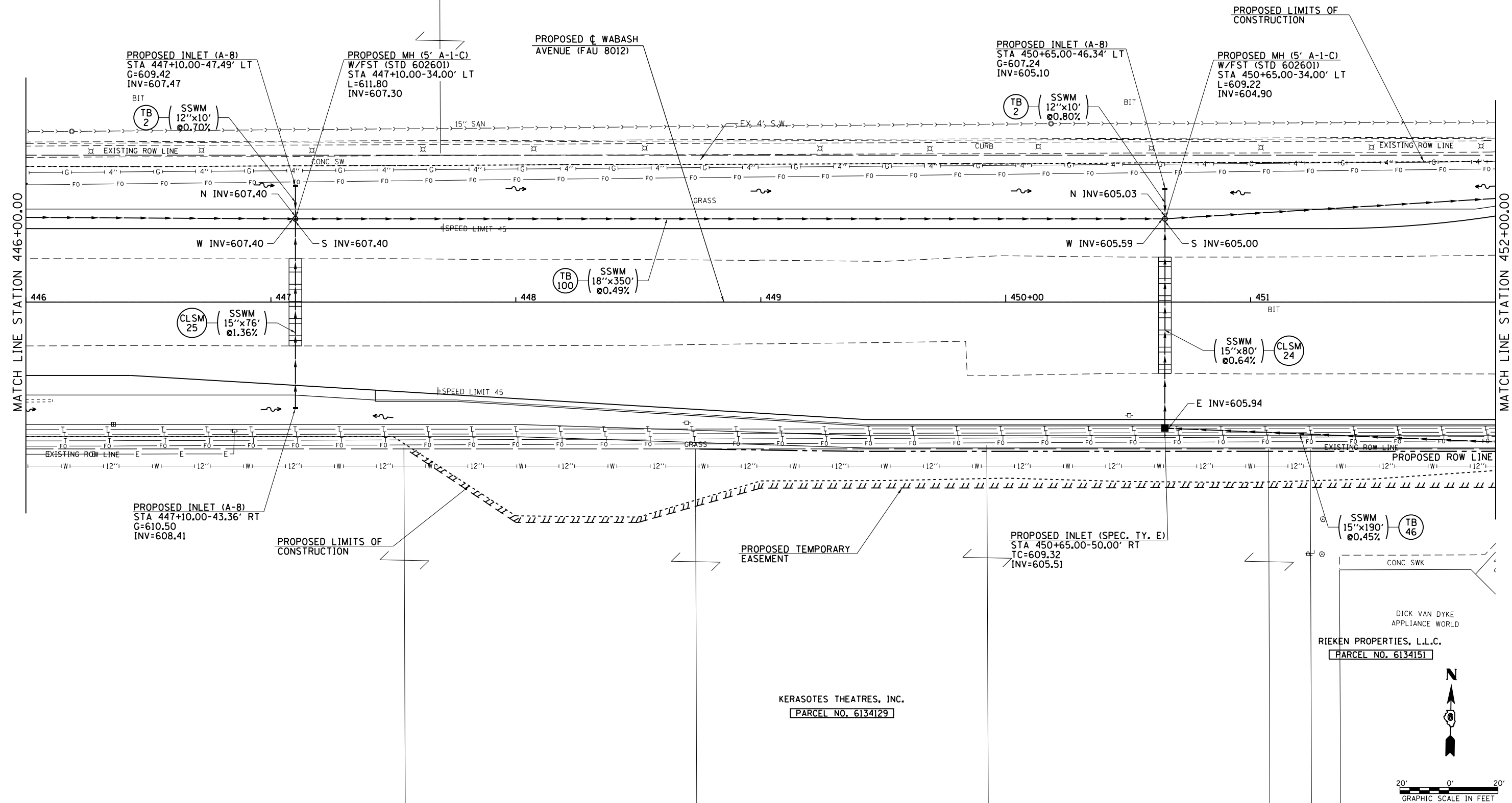
SCALE: 1=20 SHEET NO. OF SHEETS STA. 446+00.00 TO STA. 452+00.00

F.A.U. RTE.	SECTION	COUNTY	TOTAL SHEETS	SHEET NO.
8012	21(W-3, TS-1, RS-7)	SANGAMON	679	156
			CONTRACT NO. 72890	

ILLINOIS FED. AID PROJECT



GREEN DKSM, L.L.C.  
PARCEL NO. 6134126



FILE NAME =	USER NAME = sparksgw	DESIGNED - AWM	REVISED -
et:\pw\work\p\idot\sparksgw\10373645\0672890-sht-drain-Wabash21.dgn		DRAWN - JCW	REVISED -
		CHECKED - AWM	REVISED -
		DATE - 12/04/2013	REVISED -

**STATE OF ILLINOIS  
DEPARTMENT OF TRANSPORTATION**

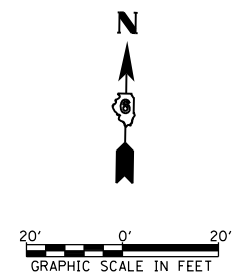
**WABASH AVENUE  
DRAINAGE PLAN VIEW**

SCALE: 1=20      SHEET NO.      OF      SHEETS      STA. 446+00.00 TO STA. 452+00.00

F.A.U. RTE.	SECTION	COUNTY	TOTAL SHEETS	SHEET NO.
8012	21(W-3, TS-1, RS-7)	SANGAMON	679	157
ILLINOIS FED. AID PROJECT			CONTRACT NO. 72890	

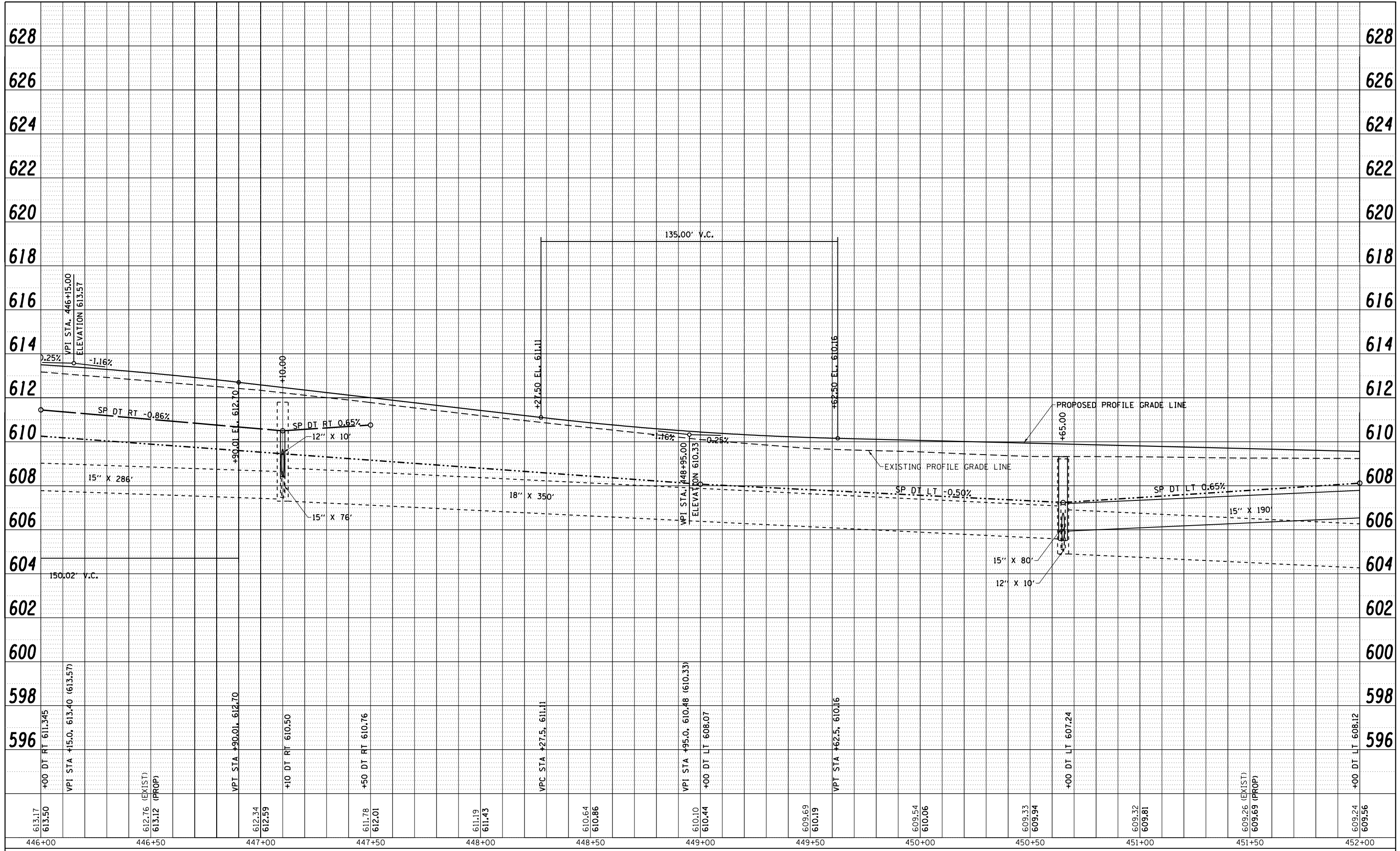
KERASOTES THEATRES, INC.  
PARCEL NO. 6134129

DICK VAN DYKE  
APPLIANCE WORLD  
RIEKEN PROPERTIES, L.L.C.  
PARCEL NO. 6134151



PLAN	SURVEYED	BY	DATE
	PLOTTED		
	ALIGNMENT CHECKED		
	NOTE BOOK NO.		
	CARD FILE NAME		

PROFILE	SURVEYED	BY	DATE
	GRADES CHECKED		
	STRUCTURE NOTATIONS CHECKED		
	NOTE BOOK NO.		
	STRUCTURE		



FILE NAME =	USER NAME = sparksq	DESIGNED -	REVISED -
c:\pwork\pwidot\sparksq\d0373645\0672890-shit-profile-Wabash21.dgn		DRAWN -	REVISED -
PLOT SCALE = 40.0001' / in.		CHECKED -	REVISED -
PLOT DATE = Feb-04-2014 01:34:33PM		DATE - 12/04/2013	REVISED -

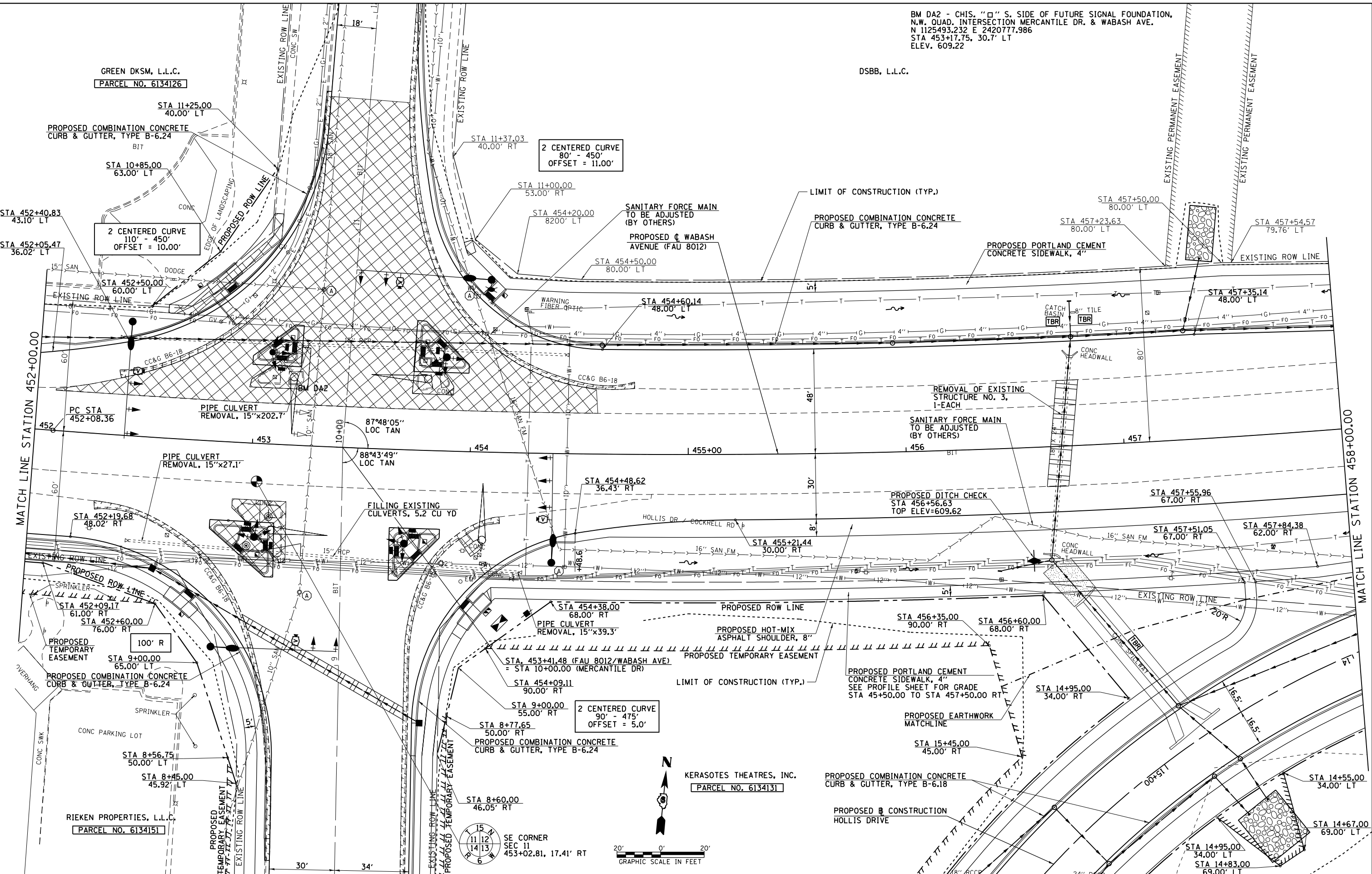
**STATE OF ILLINOIS  
DEPARTMENT OF TRANSPORTATION**

**WABASH AVENUE  
PROFILE SHEET**

SCALE: SHEET NO. OF SHEETS STA. 446+00.00 TO STA. 452+00.00

F.A.U. RTE.	SECTION	COUNTY	TOTAL SHEETS	SHEET NO.
8012	21(W-3, TS-1, RS-7)	SANGAMON	679	158
CONTRACT NO. 72890				
ILLINOIS FED. AID PROJECT				

BM DA2 - CHIS. "□" S. SIDE OF FUTURE SIGNAL FOUNDATION,  
 N.W. QUAD. INTERSECTION MERCANTILE DR. & WABASH AVE.  
 N 1125493.232 E 2420777.986  
 STA 453+17.75, 30.7' LT  
 ELEV. 609.22



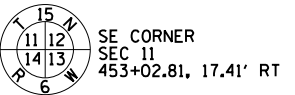
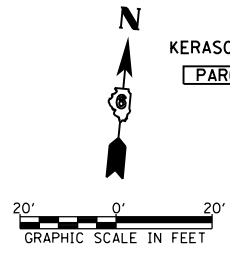
GREEN DKSM, L.L.C.  
 PARCEL NO. 6134126

DSBB, L.L.C.

2 CENTERED CURVE  
 80' - 450'  
 OFFSET = 11.00'

2 CENTERED CURVE  
 110' - 450'  
 OFFSET = 10.00'

2 CENTERED CURVE  
 90' - 475'  
 OFFSET = 5.0'



FILE NAME =  
 USER NAME = sparksgw  
 DRAWN - JCW  
 CHECKED - AWM  
 DATE - 12/04/2013

DESIGNED - AWM  
 DRAWN - JCW  
 CHECKED - AWM  
 DATE - 12/04/2013

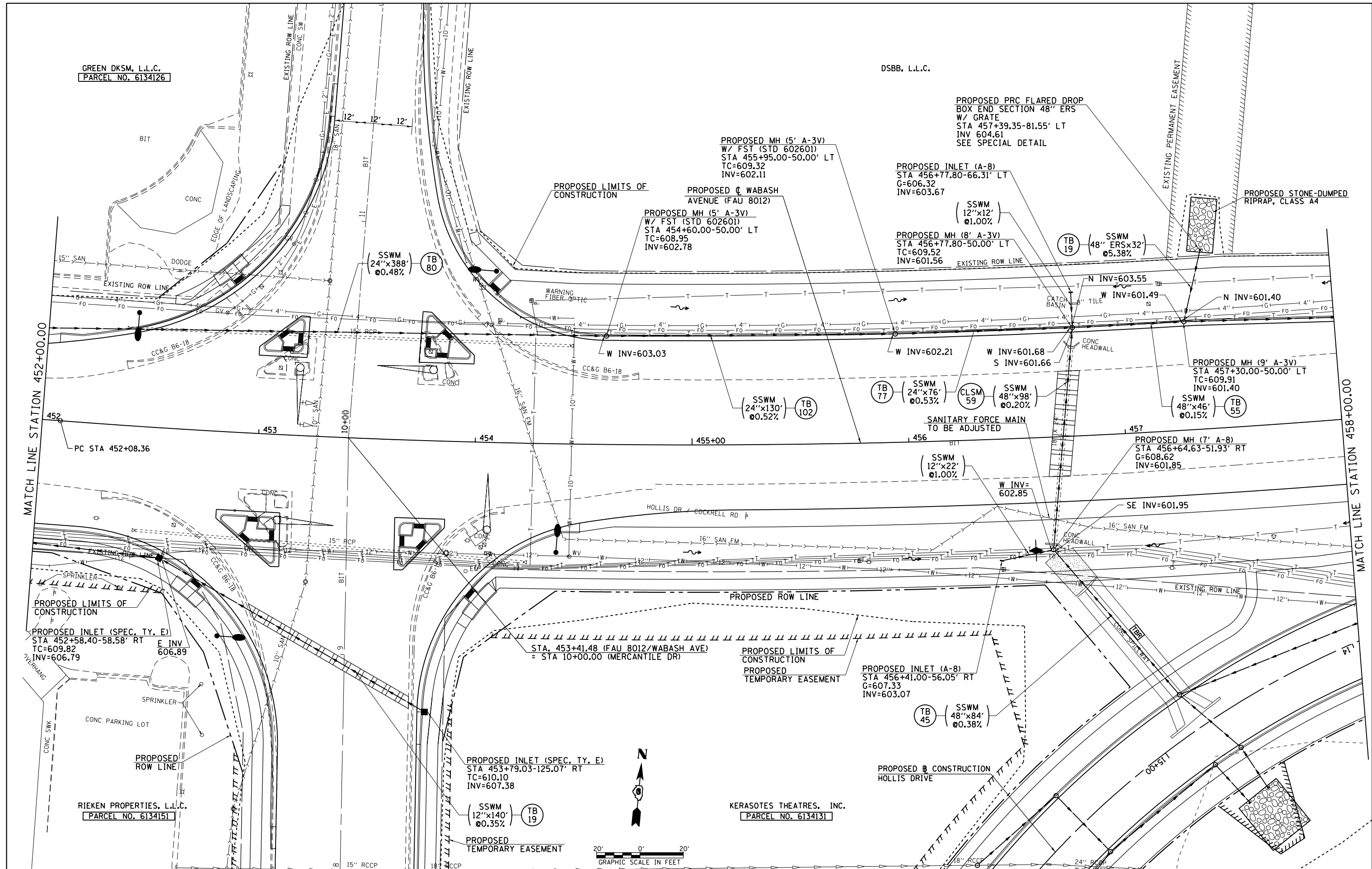
REVISED -  
 REVISED -  
 REVISED -  
 REVISED -

STATE OF ILLINOIS  
 DEPARTMENT OF TRANSPORTATION

WABASH AVENUE  
 PLAN VIEW

SCALE: 1:20 SHEET NO. OF SHEETS STA. 452+00.00 TO STA. 458+00.00

F.A.U. RTE.	SECTION	COUNTY	TOTAL SHEETS	SHEET NO.
8012	21(W-3, TS-1, RS-7)	SANGAMON	679	159
CONTRACT NO. 72890			ILLINOIS FED. AID PROJECT	



FILE NAME =	USER NAME = sparksgw	DESIGNED - AWM	REVISED -
c:\pwwork\pwwork\sparksgw\10373645\10678890-sht-drain-Wabash22.dgn		DRAWN - JCW	REVISED -
PLOT SCALE = 40.0000' / in.		CHECKED - AWM	REVISED -
PLOT DATE = Feb-04-2014 01:34:37PM		DATE - 12/04/2013	REVISED -

**STATE OF ILLINOIS**  
**DEPARTMENT OF TRANSPORTATION**

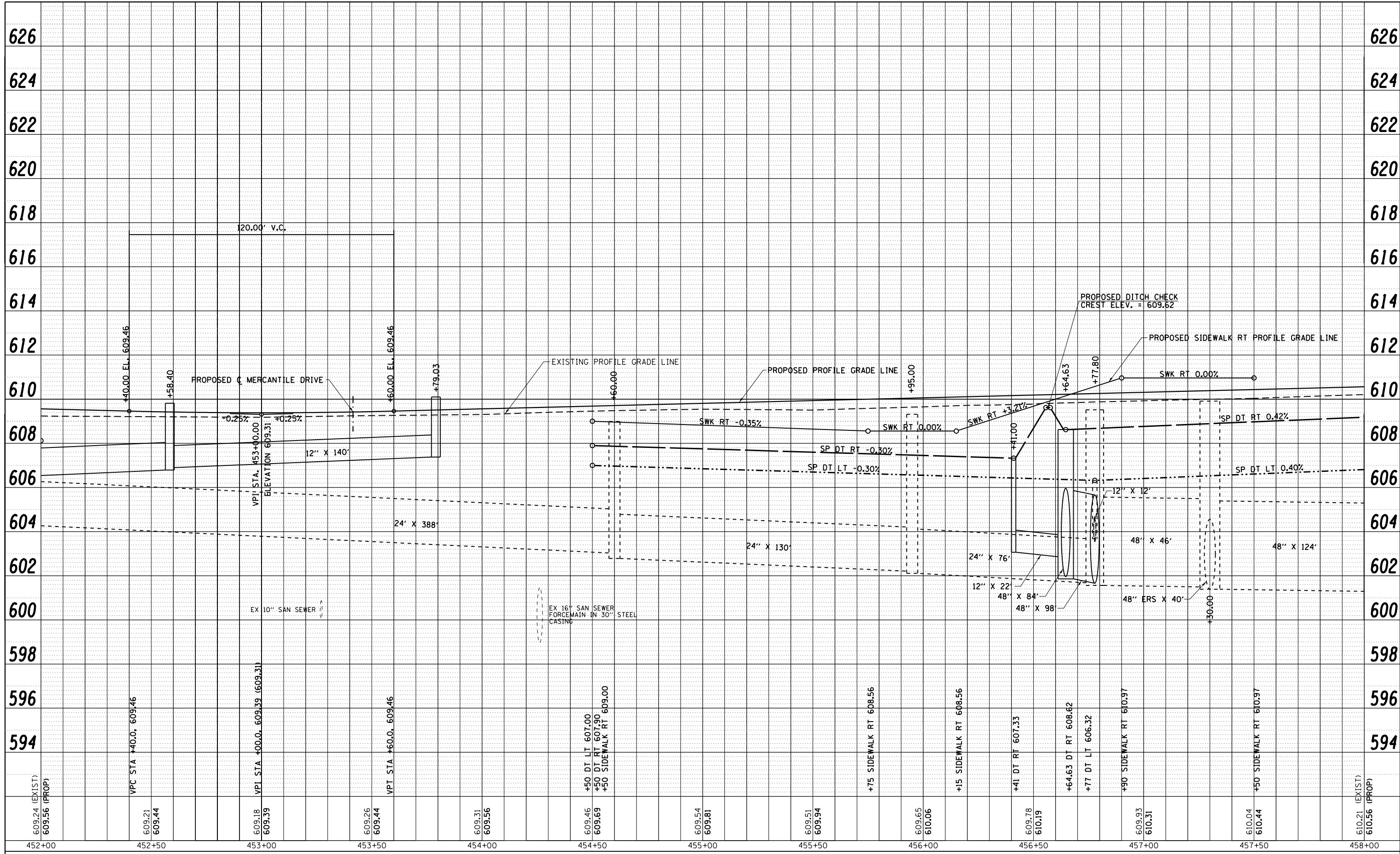
**WABASH AVENUE**  
**DRAINAGE PLAN VIEW**

SCALE: 1"=20'    SHEET NO.    OF    SHEETS    STA. 452+00.00 TO STA. 458+00.00

F.A.U. RTE.	SECTION	COUNTY	TOTAL SHEETS	SHEET NO.
8012	21(W-3, TS-1, RS-7)	SANGAMON	679	160
CONTRACT NO. 72890			ILLINOIS FED. AID PROJECT	

PLAN	SURVEYED	BY	DATE
	PLOTTED		
	NOTE BOOK		
	NO.		
	CARD FILE NAME		

PROFILE	SURVEYED	BY	DATE
	PLOTTED		
	GRADES CHECKED		
	STRUCTURE		
	NOT AT THIS OFFICE		



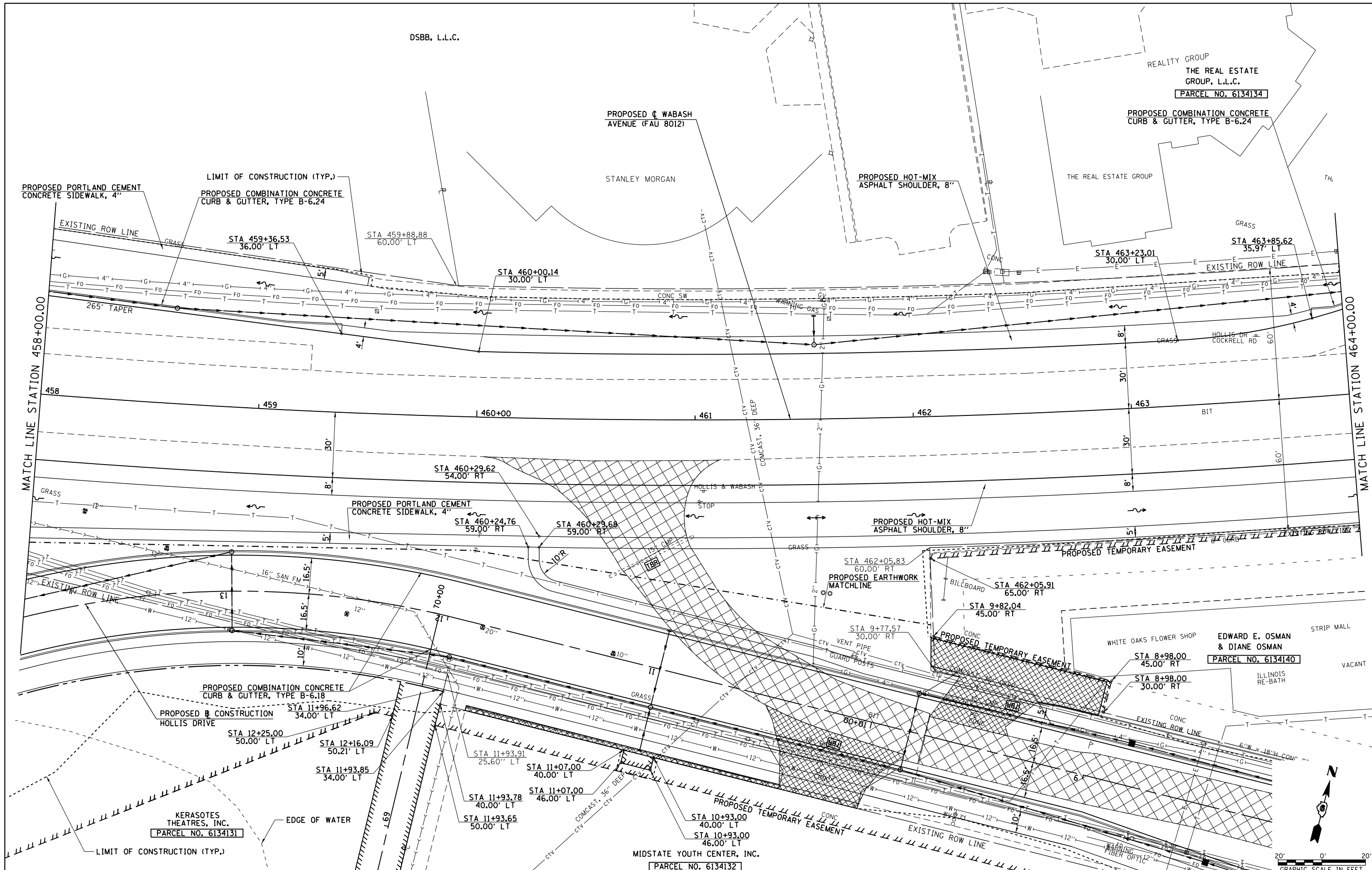
FILE NAME =	USER NAME = sparksgw	DESIGNED -	REVISED -
c:\pwork\pwork\sparksgw\d0373645\0672890-shit-profile-Wabash22.dgn		DRAWN -	REVISED -
PLOT SCALE = 40.0001' / in.		CHECKED -	REVISED -
PLOT DATE = Feb-04-2014 01:34:40PM		DATE - 12/04/2013	REVISED -

**STATE OF ILLINOIS  
DEPARTMENT OF TRANSPORTATION**

**WABASH AVENUE  
PROFILE SHEET**

SCALE: SHEET NO. OF SHEETS STA. 452+00.00 TO STA. 458+00.00

F.A.U. RTE.	SECTION	COUNTY	TOTAL SHEETS	SHEET NO.
8012	21(W-3, TS-1, RS-7)	SANGAMON	679	161
CONTRACT NO. 72890				
ILLINOIS FED. AID PROJECT				



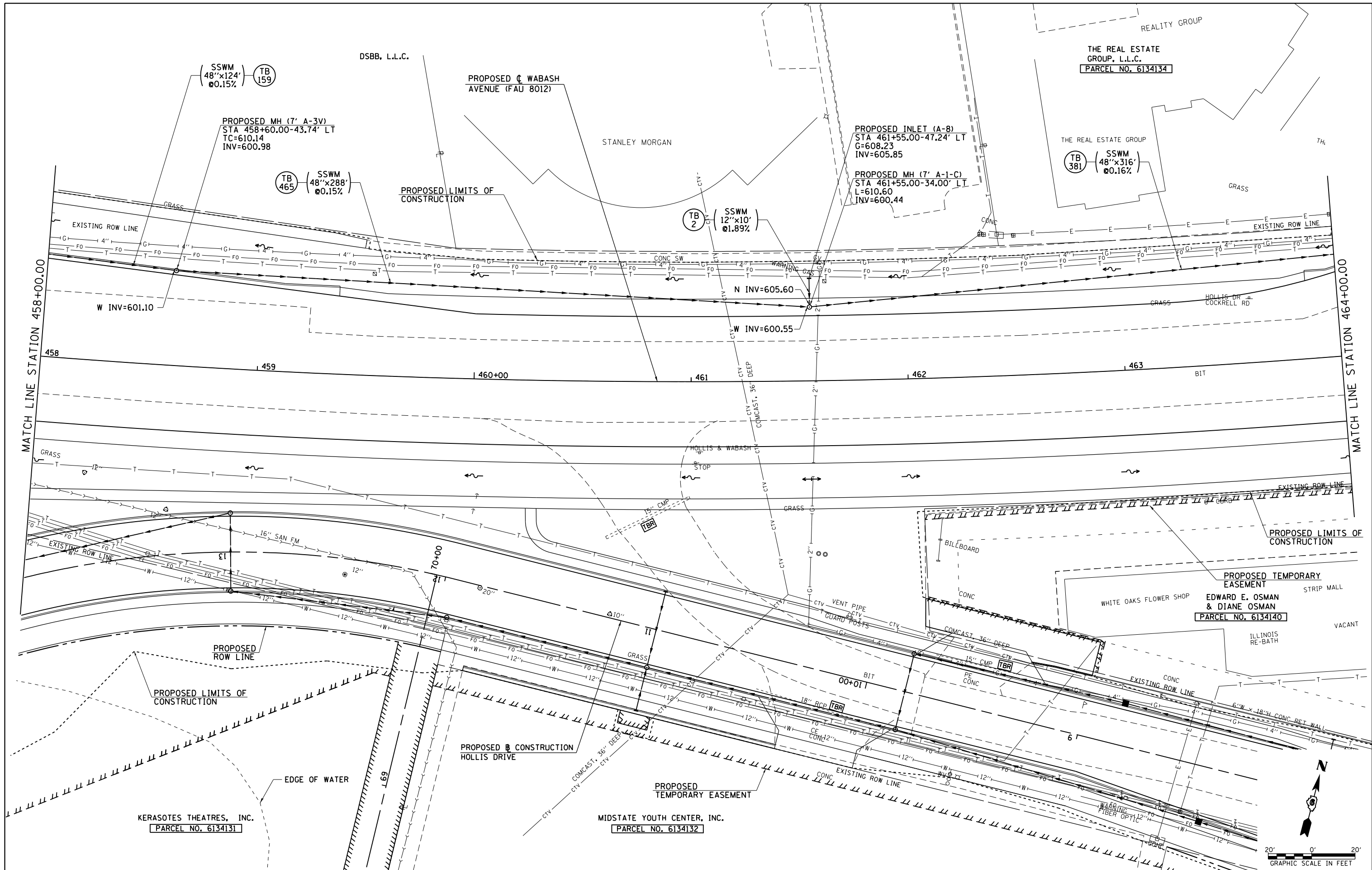
FILE NAME =	USER NAME = sparksgw	DESIGNED - AWM	REVISED -
ca:\pwork\pwork\sparksgw\10373645\0678890-shr-plan-Wabash23.dgn		DRAWN - JCW	REVISED -
		CHECKED - AWM	REVISED -
		DATE - 12/04/2013	REVISED -

**STATE OF ILLINOIS  
DEPARTMENT OF TRANSPORTATION**

**WABASH AVENUE  
PLAN VIEW**

SCALE: 1:20      SHEET NO.      OF      SHEETS      STA. 458+00.00 TO STA. 464+00.00

F.A.U. RTE.	SECTION	COUNTY	TOTAL SHEETS	SHEET NO.
8012	21(W-3, TS-1, RS-7)	SANGAMON	679	162
CONTRACT NO. 72890			ILLINOIS FED. AID PROJECT	



FILE NAME =	USER NAME = sparksgw	DESIGNED - AWM	REVISED -
ei:\pwwork\pwwid\sparksgw\10373645\0678890-shd-drain-Wabash23.dgn		DRAWN - JCW	REVISED -
		CHECKED - AWM	REVISED -
		DATE - 12/04/2013	REVISED -

**STATE OF ILLINOIS  
DEPARTMENT OF TRANSPORTATION**

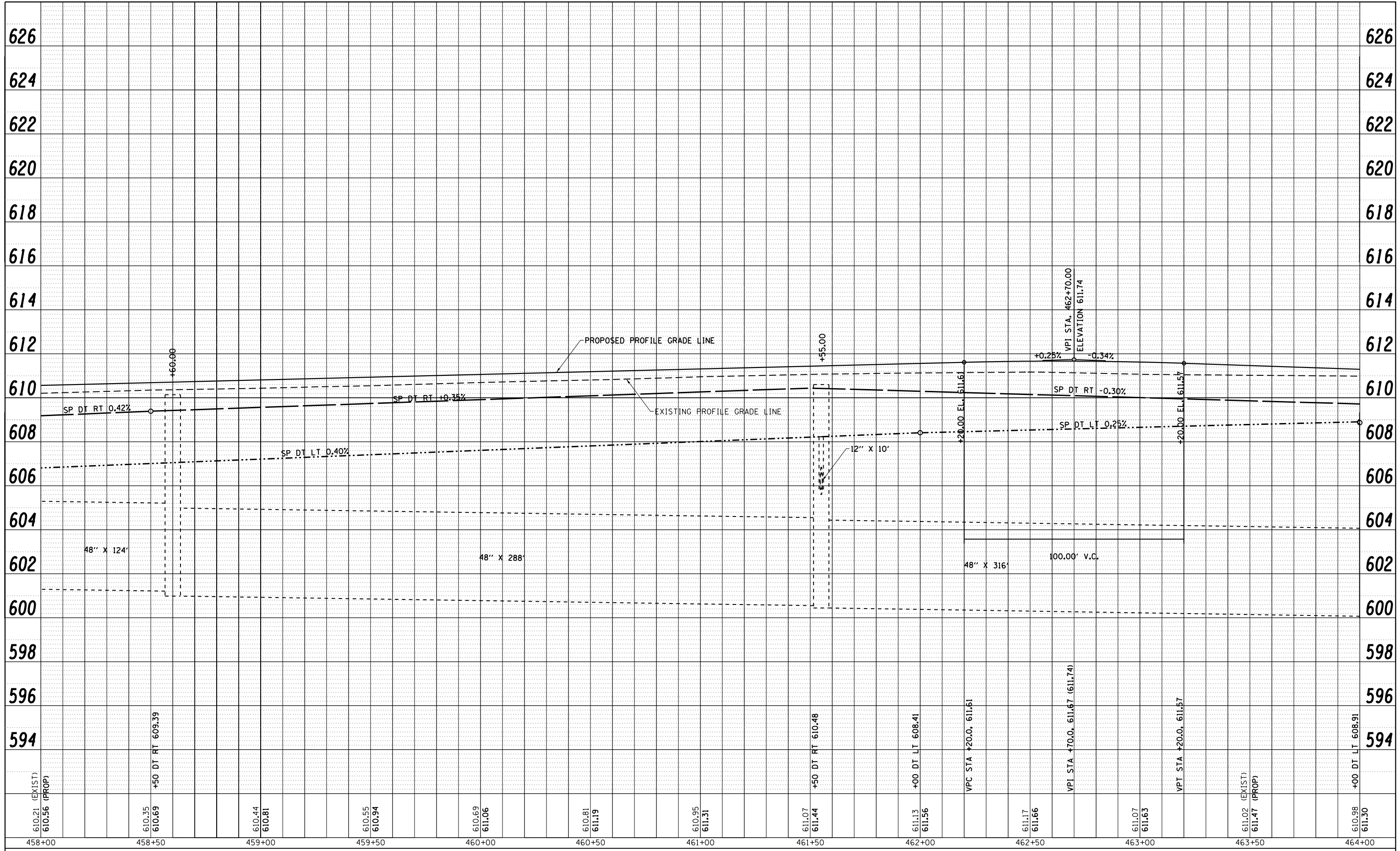
**WABASH AVENUE  
DRAINAGE PLAN VIEW**

SCALE: 1=20      SHEET NO.      OF      SHEETS      STA. 458+00.00 TO STA. 464+00.00

F.A.U. R.T.E.	SECTION	COUNTY	TOTAL SHEETS	SHEET NO.
8012	21(W-3, TS-1, RS-7)	SANGAMON	679	163
			CONTRACT NO. 72890	
ILLINOIS FED. AID PROJECT				

PLAN	SURVEYED	BY	DATE
	PLOTTED		
	NOTE BOOK		
	NO.		
	CARD FILE NAME		

PROFILE	SURVEYED	BY	DATE
	PLOTTED		
	GRADES CHECKED		
	STRUCTURE		
	NOT AT THIS OFFICE		



FILE NAME =	USER NAME = sparksgw	DESIGNED -	REVISED -
c:\pwork\pwidot\sparksgw\d0373645\0672890-shit-profile-wabash23.dgn		DRAWN -	REVISED -
PLOT SCALE = 40.0001' / in.		CHECKED -	REVISED -
PLOT DATE = Feb-04-2014 01:34:52PM		DATE - 12/04/2013	REVISED -

**STATE OF ILLINOIS  
DEPARTMENT OF TRANSPORTATION**

**WABASH AVENUE  
PROFILE SHEET**

SCALE: SHEET NO. OF SHEETS STA. 458+00.00 TO STA. 464+00.00

F.A.U. RTE.	SECTION	COUNTY	TOTAL SHEETS	SHEET NO.
8012	21(W-3, TS-1, RS-7)	SANGAMON	679	164
ILLINOIS FED. AID PROJECT			CONTRACT NO. 72890	



FIRST UNITED  
METHODIST CHURCH

PARCEL NO.  
6134150

HALEY, L.L.C.  
PARCEL NO. 6134135

CURVE 1733  
 P.I. STA= 467+86.01  
 $\Delta = 44^\circ 53' 39''$  (LT)  
 $D = 1^\circ 30' 01''$   
 $R = 3,818.77'$   
 $T = 1,577.66'$   
 $L = 2,992.20'$   
 $E = 313.06'$   
 $e = 2.3\%$   
 T.R. ATTAINED = 84.0'  
 S.E. RUN ATTAINED = 96.6'  
 T.R. REMOVED = 69.8'  
 S.E. RUN REMOVED = 80.2'  
 P.C. STA= 452+08.36  
 P.T. STA= 482+00.56  
 S.E. ATTAINED STA 450+59.64 TO STA 452+40.24  
 S.E. REMOVED STA 481+40.39 TO STA 482+90.39

THE REAL ESTATE  
GROUP, L.L.C.  
PARCEL NO. 6134134

PROPOSED COMBINATION  
CONCRETE CURB & GUTTER,  
TYPE B-6.24

2 CENTERED CURVE  
60' - 300'  
OFFSET = 12.00'

STA 10+87.00  
56.23' LT

STA 464+00.00  
60.00' LT

PROPOSED ROW LINE

STA 464+42.14  
52.13' LT

82°01'21"  
LOC TAN

PIPE CULVERT  
REMOVAL, 15"x187.1'

STA 465+19.28 (FAU 8012/WABASH AVE)  
= STA 10+00.00 (HAPPY LANDING DR)

STA 464+83.64  
60.00' RT

STA 464+84.45  
65.37' RT

PROPOSED TEMPORARY EASEMENT

POOL CENTER INC.

HOUSE TO A HOME  
EDWARD E. OSMAN  
& DIANE OSMAN  
PARCEL NO. 6134140

CAPITOL REAL  
ESTATE PROPERTIES,  
L.L.C. 1  
PARCEL NO. 6134141

PROPOSED PORTLAND CEMENT  
CONCRETE SIDEWALK, 4"

EXISTING SIGN ON THIS PARCEL  
IS NOT TO BE DISTURBED.

PROPOSED TEMPORARY EASEMENT

SAMUEL MUSIC

PROPOSED PERMANENT  
EASEMENT

HANDICAP

LIMIT OF CONSTRUCTION (TYP.)

EXISTING ROW LINE

2 CENTERED CURVE  
110' - 215'  
OFFSET = 5.00'

STA 10+87.00  
61.50' RT

STA 466+07.00  
71.00' LT

STA 466+15.00  
76.00' LT

STA 466+50.00  
76.00' LT

STA 466+38.15  
48.00' LT

PROPOSED TEMPORARY EASEMENT

PROPOSED ROW LINE

STA 467+28.26  
62.00' RT

STA 467+34.00  
60.00' RT

STA 466+65.00  
60.00' RT

STA 466+74.00  
81.00' RT

PROPOSED PORTLAND CEMENT  
CONCRETE SIDEWALK, 4"

EXISTING ROW LINE

PROPOSED HOT-MIX  
ASPHALT SHOULDER, 8"

LIMIT OF CONSTRUCTION (TYP.)

PROPOSED HOT-MIX  
ASPHALT SHOULDER, 8"

PROPOSED PORTLAND CEMENT  
CONCRETE SIDEWALK, 4"

PROPOSED HOT-MIX  
ASPHALT SHOULDER, 8"

PROPOSED PORTLAND CEMENT  
CONCRETE SIDEWALK, 4"

PROPOSED HOT-MIX  
ASPHALT SHOULDER, 8"

TOWN & COUNTRY BANK

PROPOSED COMBINATION CONCRETE  
CURB & GUTTER, TYPE B-6.24

PROPOSED HOT-MIX  
ASPHALT SHOULDER, 8"

PROPOSED PORTLAND CEMENT  
CONCRETE SIDEWALK, 4"

EXISTING LIGHT TO BE  
UNDISTURBED

PROPOSED WABASH  
AVENUE (FAU 8012)

STA 469+65.00  
75.00' LT

STA 469+65.00  
71.00' LT

PROPOSED TEMPORARY EASEMENT

PROPOSED ROW LINE

STA 468+25.62  
48.00' LT

300' TAPER

STA 468+59.08  
45.99' LT

PROPOSED PORTLAND CEMENT  
CONCRETE SIDEWALK, 4"

PROPOSED HOT-MIX  
ASPHALT SHOULDER, 8"

PROPOSED PORTLAND CEMENT  
CONCRETE SIDEWALK, 4"

PROPOSED HOT-MIX  
ASPHALT SHOULDER, 8"

PROPOSED PORTLAND CEMENT  
CONCRETE SIDEWALK, 4"

PROPOSED HOT-MIX  
ASPHALT SHOULDER, 8"

PROPOSED PORTLAND CEMENT  
CONCRETE SIDEWALK, 4"

PROPOSED HOT-MIX  
ASPHALT SHOULDER, 8"

PROPOSED PORTLAND CEMENT  
CONCRETE SIDEWALK, 4"

PROPOSED HOT-MIX  
ASPHALT SHOULDER, 8"

PROPOSED PORTLAND CEMENT  
CONCRETE SIDEWALK, 4"

PROPOSED HOT-MIX  
ASPHALT SHOULDER, 8"

PROPOSED PORTLAND CEMENT  
CONCRETE SIDEWALK, 4"

PROPOSED HOT-MIX  
ASPHALT SHOULDER, 8"

PROPOSED PORTLAND CEMENT  
CONCRETE SIDEWALK, 4"

PROPOSED HOT-MIX  
ASPHALT SHOULDER, 8"

PROPOSED PORTLAND CEMENT  
CONCRETE SIDEWALK, 4"

PROPOSED HOT-MIX  
ASPHALT SHOULDER, 8"

PROPOSED PORTLAND CEMENT  
CONCRETE SIDEWALK, 4"

PROPOSED HOT-MIX  
ASPHALT SHOULDER, 8"

PROPOSED PORTLAND CEMENT  
CONCRETE SIDEWALK, 4"

PROPOSED HOT-MIX  
ASPHALT SHOULDER, 8"

PROPOSED PORTLAND CEMENT  
CONCRETE SIDEWALK, 4"

PROPOSED HOT-MIX  
ASPHALT SHOULDER, 8"

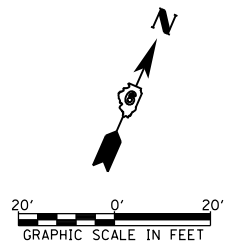
PROPOSED PORTLAND CEMENT  
CONCRETE SIDEWALK, 4"

PROPOSED HOT-MIX  
ASPHALT SHOULDER, 8"

PROPOSED PORTLAND CEMENT  
CONCRETE SIDEWALK, 4"

PROPOSED HOT-MIX  
ASPHALT SHOULDER, 8"

BM 72 - CHIS. "O" IN N. EDGE OF LIGHT POLE FOUNDATION,  
S. SIDE WABASH AVE. BETWEEN LEATH FURNITURE & SAMUEL MUSIC  
N 1125682.882 E 2422190.504  
STA 467+28.70, 113.4' RT  
ELEV. 609.86



FILE NAME =  
c:\pwwork\pwwork\sparksgw\10373645\0678890-sht-plan-Wabash24.dgn

USER NAME = sparksgw  
DRAWN - JCW  
PLOT SCALE = 40.0000' / in.  
PLOT DATE = Feb-04-2014 01:35:11PM

DESIGNED - AWM  
CHECKED - AWM  
DATE - 12/04/2013

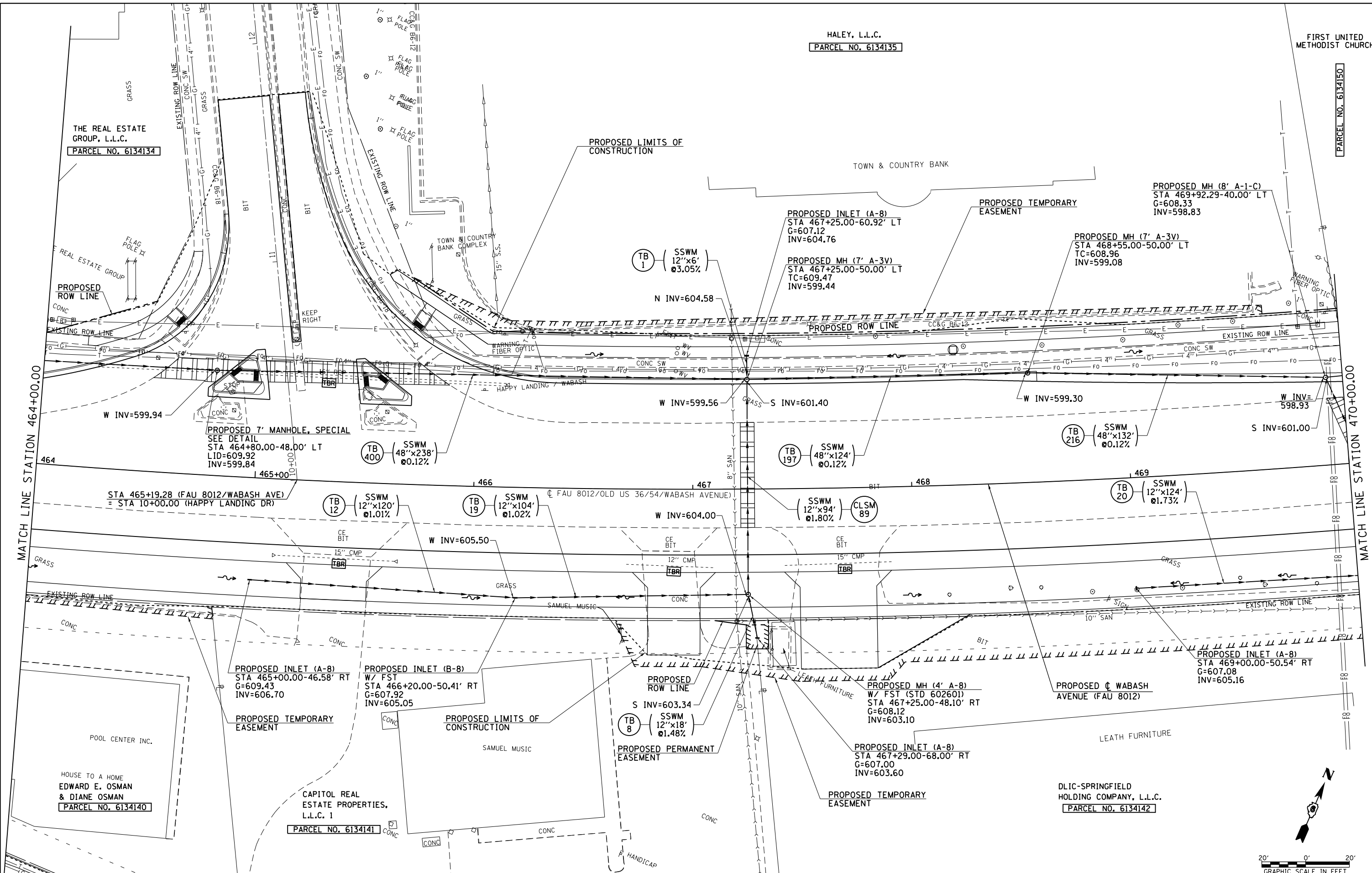
REVISED -  
REVISED -  
REVISED -  
REVISED -

STATE OF ILLINOIS  
DEPARTMENT OF TRANSPORTATION

WABASH AVENUE  
PLAN VIEW

SCALE: 1=20 SHEET NO. OF SHEETS STA. 464+00.00 TO STA. 470+00.00

F.A.U. RTE.	SECTION	COUNTY	TOTAL SHEETS	SHEET NO.
8012	21(W-3, TS-1, RS-7)	SANGAMON	679	165
CONTRACT NO. 72890			ILLINOIS FED. AID PROJECT	

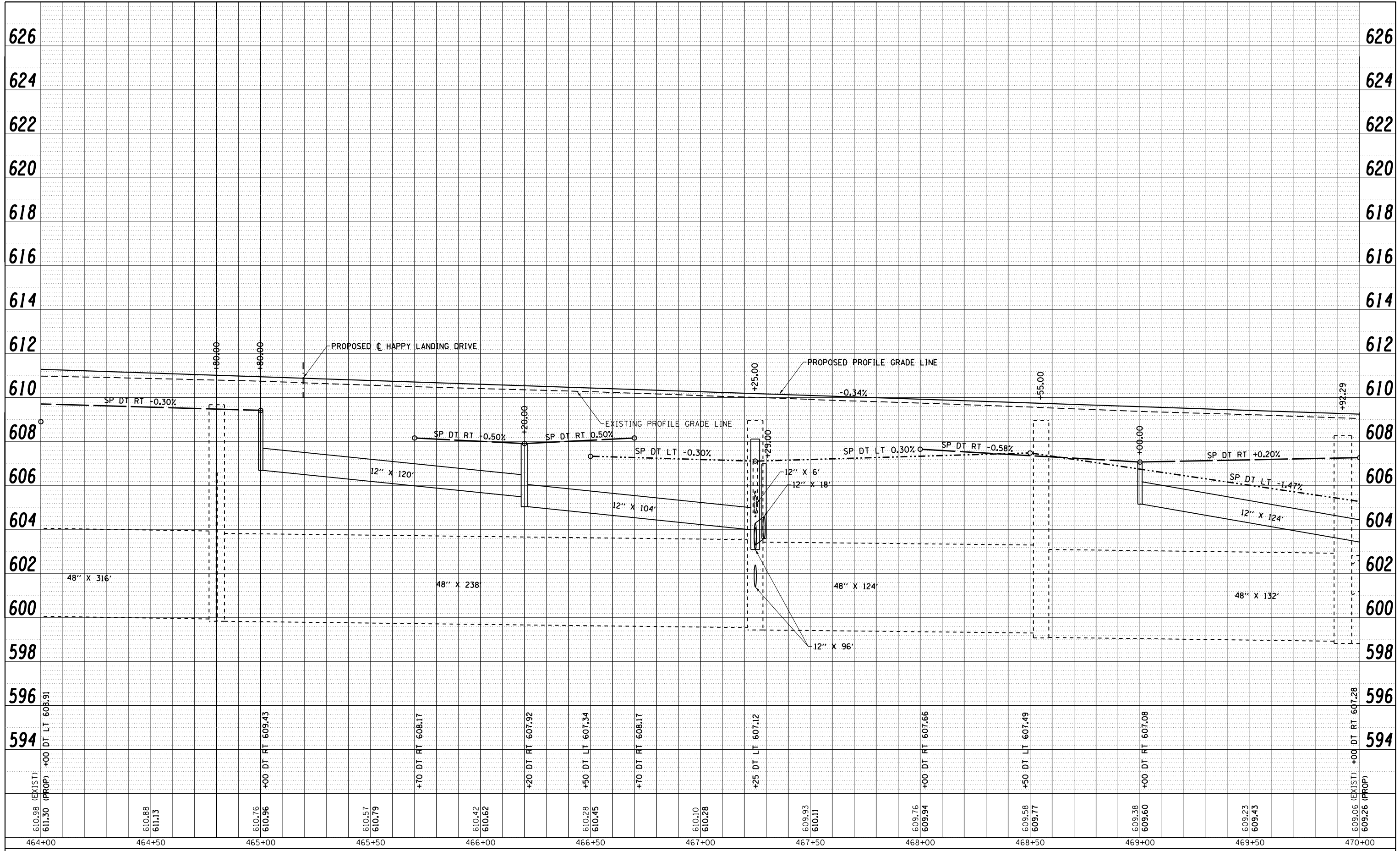


FILE NAME =	USER NAME = sparksgw	DESIGNED - AWM	REVISED -	<b>STATE OF ILLINOIS DEPARTMENT OF TRANSPORTATION</b>	<b>WABASH AVENUE DRAINAGE PLAN VIEW</b>			F.A.U. R.E.	SECTION	COUNTY	TOTAL SHEETS	SHEET NO.	
ca:\pwwork\pwwork\sparksgw\10373645\0672890-shd-drain-Wabash24.dgn		DRAWN - JCW	REVISED -		SCALE: 1=20	SHEET NO.	OF SHEETS	STA. 464+00.00 TO STA. 470+00.00	8012	21(W-3, TS-1, RS-7)	SANGAMON	679	166
PLOT SCALE = 40.0000' / in.		CHECKED - AWM	REVISED -										
PLOT DATE = Feb-04-2014 01:35:13PM		DATE - 12/04/2013	REVISED -										CONTRACT NO. 72890



PLAN	SURVEYED	BY	DATE
	PLOTTED		
	NOTE BOOK		
	NO.		
	NO.		
	CARD FILE NAME		

PROFILE	SURVEYED	BY	DATE
	PLOTTED		
	GRADES CHECKED		
	STRUCTURE		
	NOT AT THIS OFFICE		
	NO.		



FILE NAME =	USER NAME = sparksgw	DESIGNED -	REVISED -
c:\pwork\pwidot\sparksgw\d0373645\0672890-shit-profile-wabash24.dgn		DRAWN -	REVISED -
PLOT SCALE = 40.0001' / in.		CHECKED -	REVISED -
PLOT DATE = Feb-04-2014 01:35:16PM		DATE - 12/04/2013	REVISED -

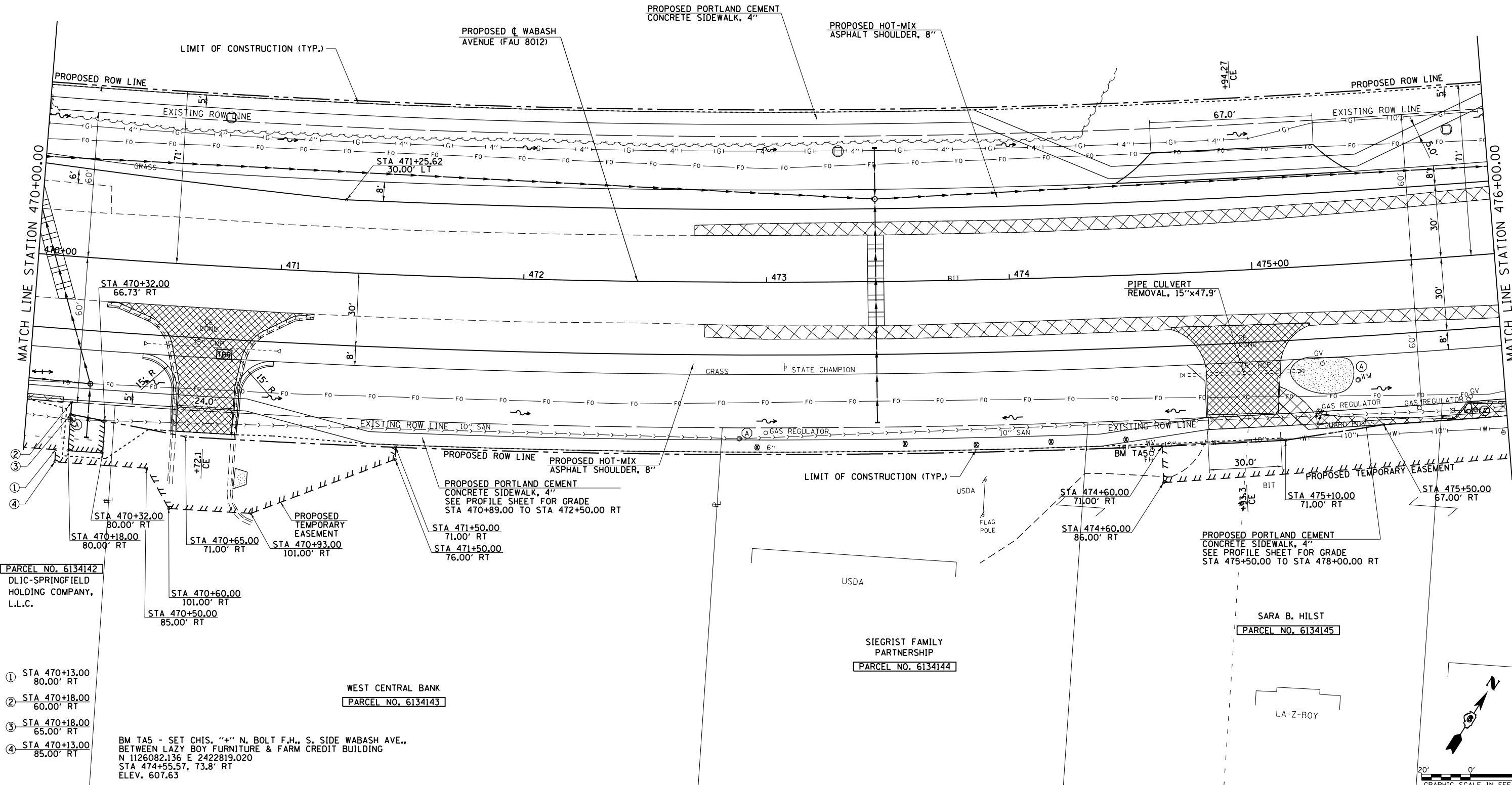
**STATE OF ILLINOIS  
DEPARTMENT OF TRANSPORTATION**

**WABASH AVENUE  
PROFILE SHEET**

SCALE: SHEET NO. OF SHEETS STA. 464+00.00 TO STA. 470+00.00

F.A.U. RTE.	SECTION	COUNTY	TOTAL SHEETS	SHEET NO.
8012	21(W-3, TS-1, RS-7)	SANGAMON	679	167
				CONTRACT NO. 72890
ILLINOIS FED. AID PROJECT				

FIRST UNITED  
METHODIST CHURCH  
PARCEL NO. 6134150



PARCEL NO. 6134142  
DLIC-SPRINGFIELD  
HOLDING COMPANY,  
L.L.C.

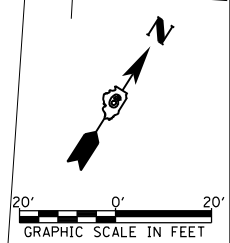
- ① STA 470+13.00  
80.00' RT
- ② STA 470+18.00  
60.00' RT
- ③ STA 470+18.00  
65.00' RT
- ④ STA 470+13.00  
85.00' RT

BM TA5 - SET CHIS. "4" N. BOLT F.H., S. SIDE WABASH AVE.,  
BETWEEN LAZY BOY FURNITURE & FARM CREDIT BUILDING  
N 1126082.136 E 2422819.020  
STA 474+55.57, 73.8' RT  
ELEV. 607.63

WEST CENTRAL BANK  
PARCEL NO. 6134143

SIEGRIST FAMILY  
PARTNERSHIP  
PARCEL NO. 6134144

SARA B. HILST  
PARCEL NO. 6134145



FILE NAME =	USER NAME = sparksgw	DESIGNED - AWM	REVISED -
c:\pwwork\p1dot\sparksgw\10373645\0678890-sht-plan-Wabash25.dgn		DRAWN - JCW	REVISED -
	PLOT SCALE = 40.0000' / in.	CHECKED - AWM	REVISED -
	PLOT DATE = Feb-04-2014 01:35:19PM	DATE - 12/04/2013	REVISED -

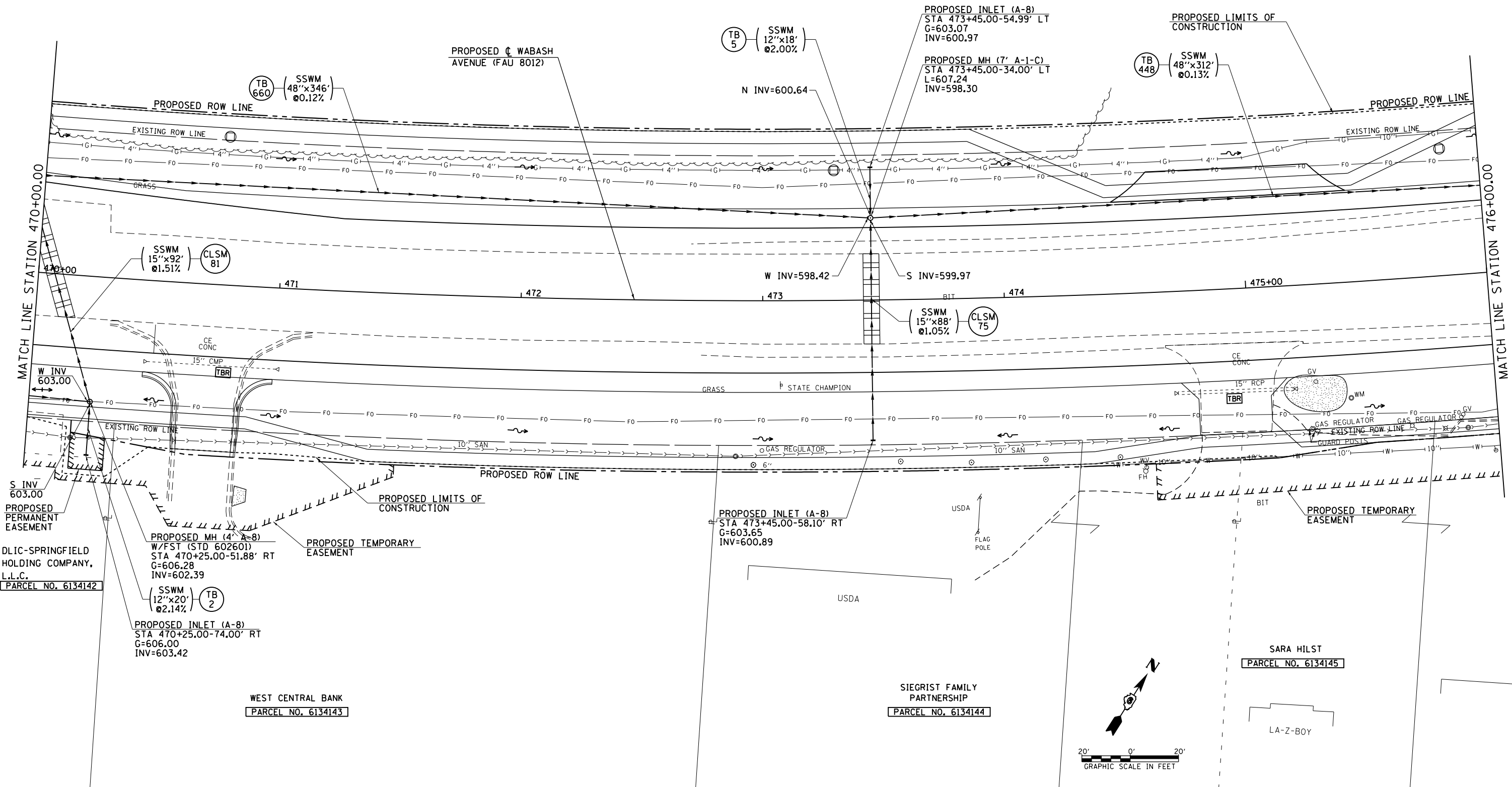
STATE OF ILLINOIS  
DEPARTMENT OF TRANSPORTATION

WABASH AVENUE  
PLAN VIEW

SCALE: 1=20 SHEET NO. OF SHEETS STA. 470+00.00 TO STA. 476+00.00

F.A.U. RTE.	SECTION	COUNTY	TOTAL SHEETS	SHEET NO.
8012	21(W-3, TS-1, RS-7)	SANGAMON	679	168
			CONTRACT NO. 72890	
ILLINOIS FED. AID PROJECT				

FIRST UNITED  
METHODIST CHURCH  
PARCEL NO. 6134150



FILE NAME =  
c:\pwork\pwork\sparksgw\0373645\0678890-sht-drain-Wabash25.dgn


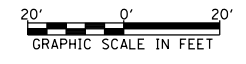
USER NAME = sparksgw  
DESIGNED - AWM  
DRAWN - JCW  
CHECKED - AWM  
DATE - 12/04/2013

REVISED -  
REVISED -  
REVISED -  
REVISED -

STATE OF ILLINOIS  
DEPARTMENT OF TRANSPORTATION

WABASH AVENUE  
DRAINAGE PLAN VIEW  
SCALE: 1"=20'  
SHEET NO. OF SHEETS STA. 470+00.00 TO STA. 476+00.00

F.A.U. RTE.	SECTION	COUNTY	TOTAL SHEETS	SHEET NO.
8012	21(W-3, TS-1, RS-7)	SANGAMON	679	169
				CONTRACT NO. 72890
ILLINOIS FED. AID PROJECT				



DLIC-SPRINGFIELD  
HOLDING COMPANY,  
L.L.C.  
PARCEL NO. 6134142

PROPOSED MH (4' A-8)  
W/FST (STD 602601)  
STA 470+25.00-51.88' RT  
G=606.28  
INV=602.39

PROPOSED INLET (A-8)  
STA 470+25.00-74.00' RT  
G=606.00  
INV=603.42

WEST CENTRAL BANK  
PARCEL NO. 6134143

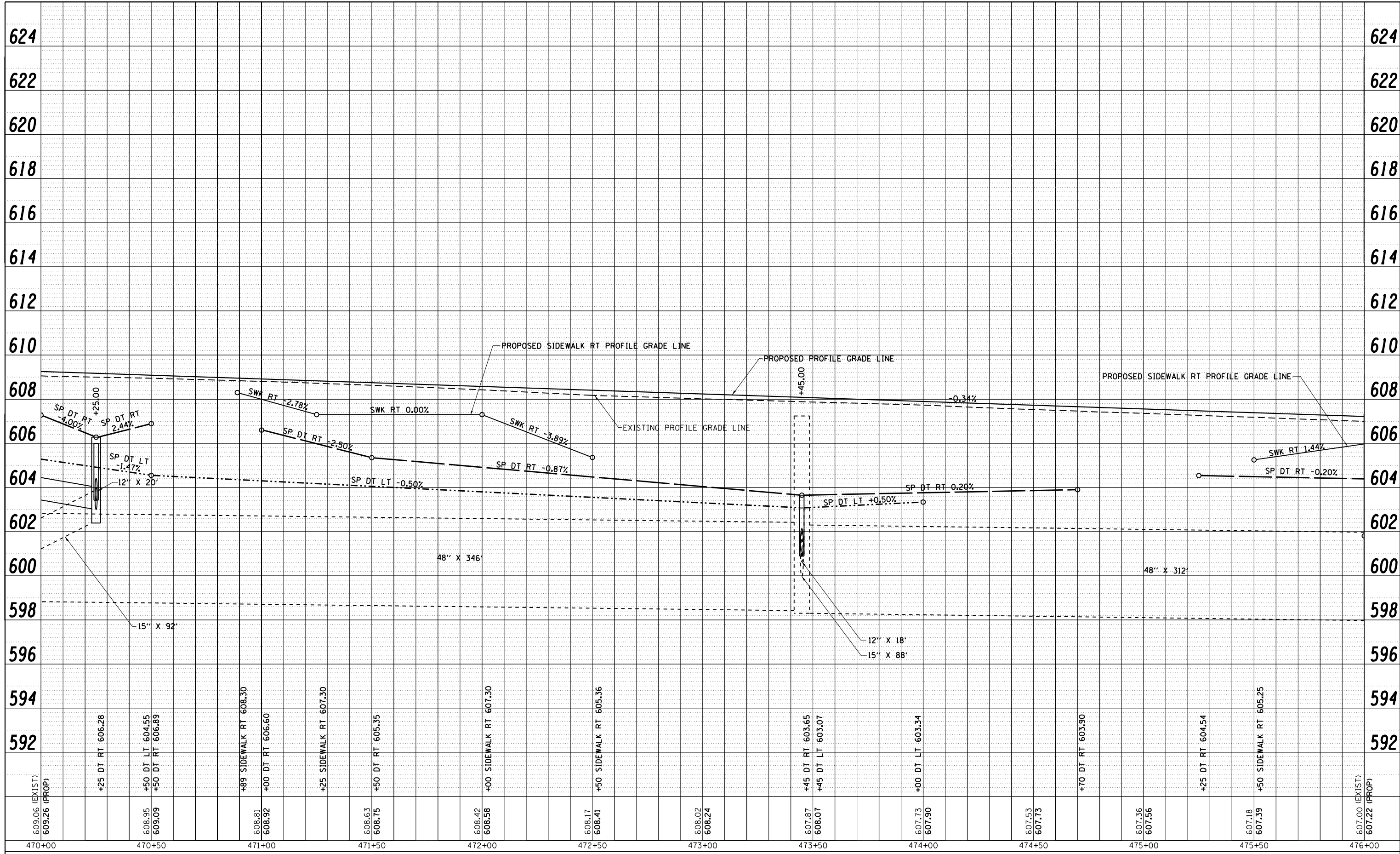
SIEGRIST FAMILY  
PARTNERSHIP  
PARCEL NO. 6134144

SARA HILST  
PARCEL NO. 6134145

LA-Z-BOY

PLAN	SURVEYED	DATE
	PLOTTED	
	ALIGNED	
	CHECKED	
	NO. _____	
	FILE NAME	

PROFILE	SURVEYED	DATE
	PLOTTED	
	GRADES CHECKED	
	STRUCTURE NOTATIONS CHECKED	
	NO. _____	



FILE NAME =	USER NAME = sparksgw	DESIGNED -	REVISED -
c:\pwork\pwork\sparksgw\d0373645\0672890-sh1-profile-wabash25.dgn		DRAWN -	REVISED -
PLOT SCALE = 40.0001' / in.		CHECKED -	REVISED -
PLOT DATE = Feb-04-2014 01:35:27PM		DATE - 12/04/2013	REVISED -

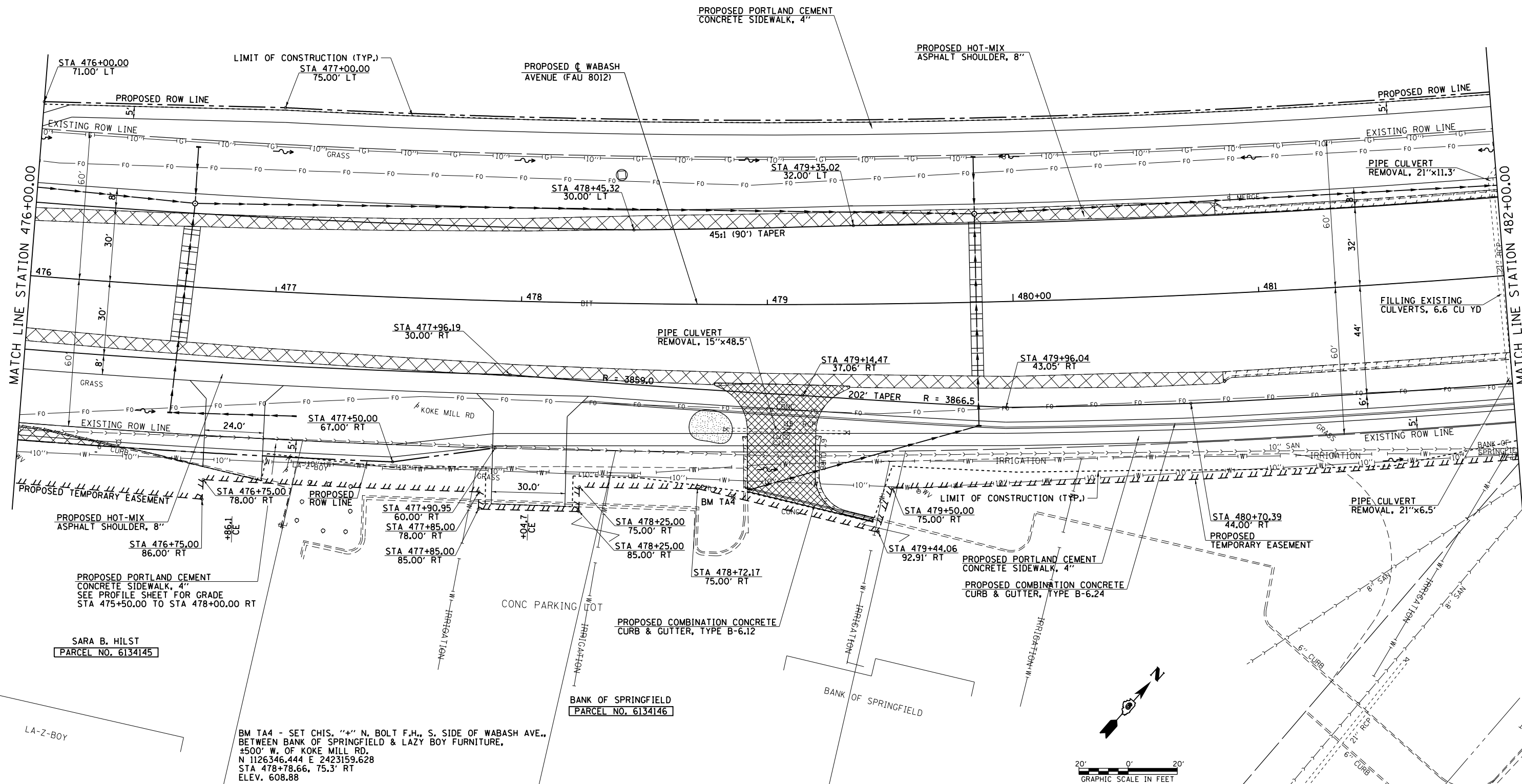
**STATE OF ILLINOIS  
DEPARTMENT OF TRANSPORTATION**

**WABASH AVENUE  
PROFILE SHEET**

SCALE: SHEET NO. OF SHEETS STA. 470+00.00 TO STA. 476+00.00

F.A.U. RTE.	SECTION	COUNTY	TOTAL SHEETS	SHEET NO.
8012	21(W-3, TS-1, RS-7)	SANGAMON	679	170
CONTRACT NO. 72890				
ILLINOIS FED. AID PROJECT				

FIRST UNITED  
METHODIST CHURCH  
PARCEL NO. 6134150



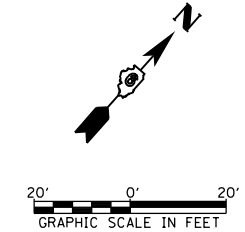
MATCH LINE STATION 476+00.00

MATCH LINE STATION 482+00.00

SARA B. HILST  
PARCEL NO. 6134145

BM TA4 - SET CHIS. "++" N. BOLT F.H., S. SIDE OF WABASH AVE.,  
BETWEEN BANK OF SPRINGFIELD & LAZY BOY FURNITURE,  
±500' W. OF KOKE MILL RD.  
N 1126346.444 E 2423159.628  
STA 478+78.66, 75.3' RT  
ELEV. 608.88

BANK OF SPRINGFIELD  
PARCEL NO. 6134146



FILE NAME =	USER NAME = sparksgw	DESIGNED - AWM	REVISED -
ei:\pwork\pwork\pwork\sparksgw\10373645\0678890-shr-plan-Wabash26.dgn		DRAWN - JCW	REVISED -
		CHECKED - AWM	REVISED -
		DATE - 12/04/2013	REVISED -

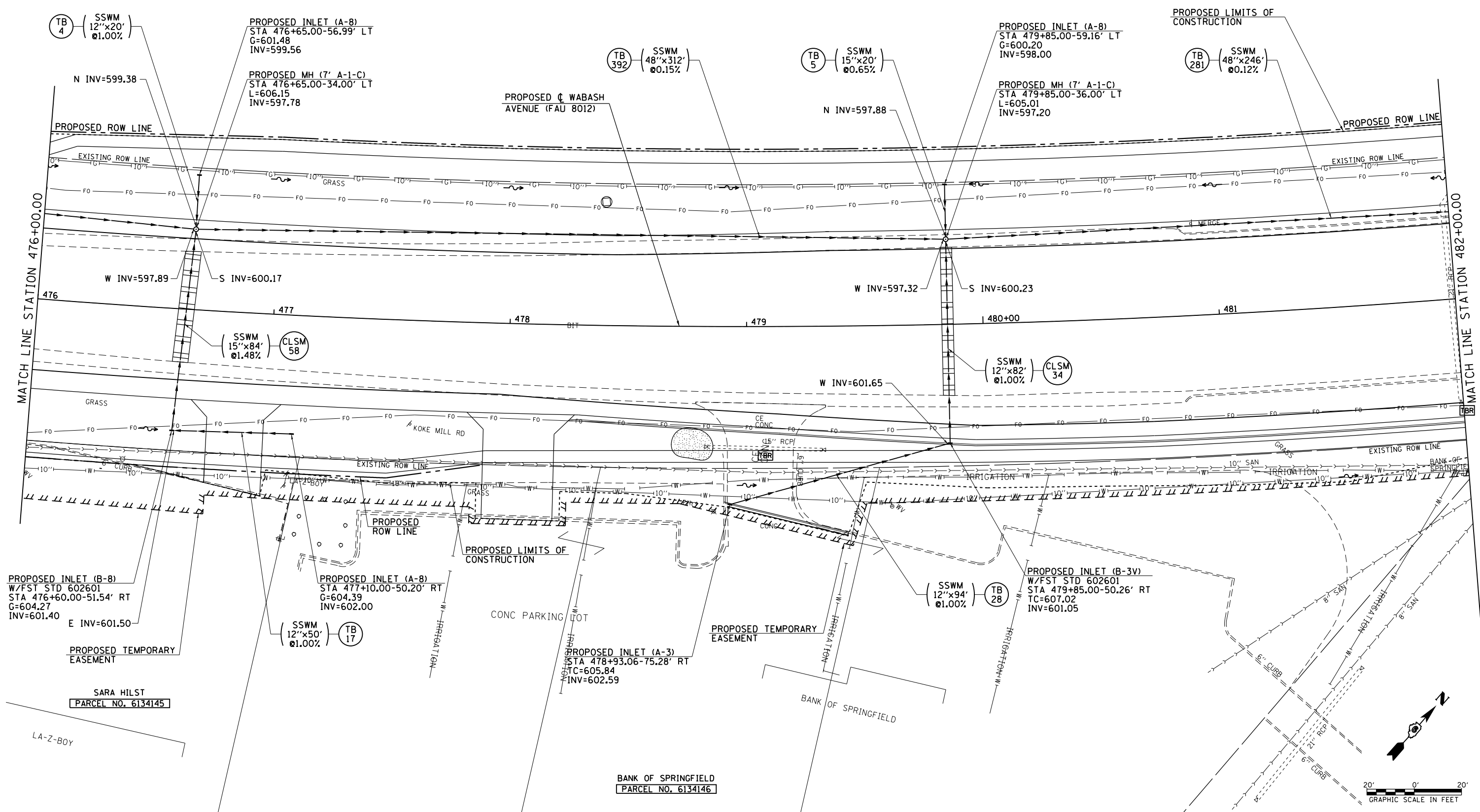
**STATE OF ILLINOIS  
DEPARTMENT OF TRANSPORTATION**

**WABASH AVENUE  
PLAN VIEW**

SCALE: 1=20      SHEET NO.      OF      SHEETS      STA. 476+00.00 TO STA. 482+00.00

F.A.U. RTE.	SECTION	COUNTY	TOTAL SHEETS	SHEET NO.
8012	21(W-3, TS-1, RS-7)	SANGAMON	679	171
CONTRACT NO. 72890			ILLINOIS FED. AID PROJECT	

FIRST UNITED  
METHODIST CHURCH  
PARCEL NO. 6134150



PROPOSED INLET (B-8)  
W/FST STD 602601  
STA 476+60.00-51.54' RT  
G=604.27  
INV=601.40  
E INV=601.50

PROPOSED INLET (A-8)  
STA 476+65.00-56.99' LT  
G=601.48  
INV=599.56

PROPOSED MH (7' A-1-C)  
STA 476+65.00-34.00' LT  
L=606.15  
INV=597.78

TB 392 (SSWM 48"x312' @0.15%)

TB 5 (SSWM 15"x20' @0.65%)

PROPOSED INLET (A-8)  
STA 479+85.00-59.16' LT  
G=600.20  
INV=598.00

PROPOSED MH (7' A-1-C)  
STA 479+85.00-36.00' LT  
L=605.01  
INV=597.20

TB 281 (SSWM 48"x246' @0.12%)

(SSWM 15"x84' @1.48%) (CLSM 58)

(SSWM 12"x82' @1.00%) (CLSM 34)

(SSWM 12"x50' @1.00%) (TB 17)

(SSWM 12"x94' @1.00%) (TB 28)

PROPOSED INLET (B-3V)  
W/FST STD 602601  
STA 479+85.00-50.26' RT  
TC=607.02  
INV=601.05

PROPOSED INLET (A-3)  
STA 478+93.06-75.28' RT  
TC=605.84  
INV=602.59

SARA HILST  
PARCEL NO. 6134145

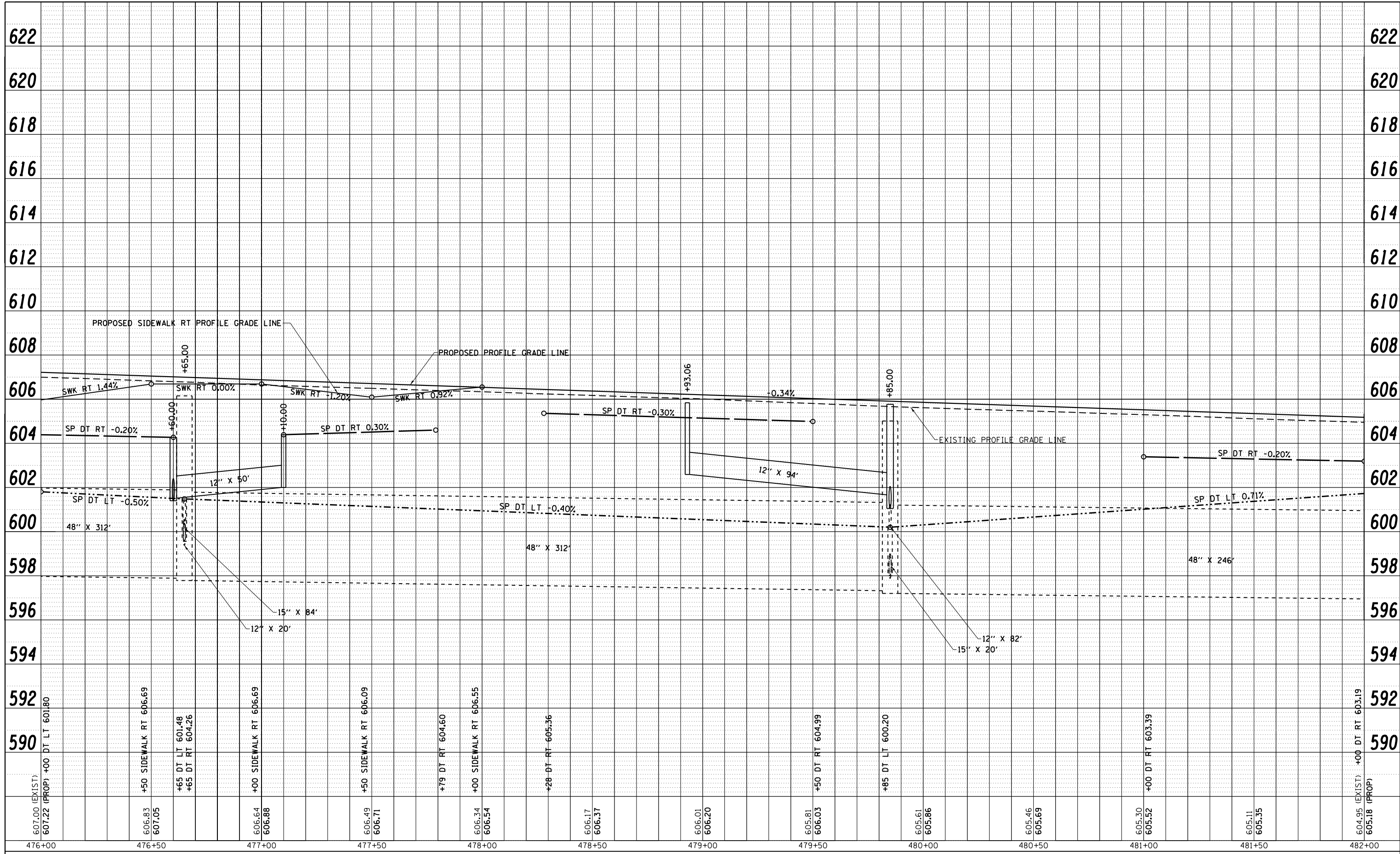
BANK OF SPRINGFIELD  
PARCEL NO. 6134146

FILE NAME =	USER NAME = sparksgw	DESIGNED - AWM	REVISED -	<b>STATE OF ILLINOIS DEPARTMENT OF TRANSPORTATION</b>	<b>WABASH AVENUE DRAINAGE PLAN VIEW</b>			F.A.U. RTE.	SECTION	COUNTY	TOTAL SHEETS	SHEET NO.	
ca:\pw\work\p\dot\sparksgw\10373645\0672890-sht-drain-Wabash26.dgn		DRAWN - JCW	REVISED -		SCALE: 1=20	SHEET NO.	OF SHEETS	STA. 476+00.00 TO STA. 482+00.00	8012	21(W-3, TS-1, RS-7)	SANGAMON	679	172
PLOT SCALE = 40.0000' / in.		CHECKED - AWM	REVISED -										
PLOT DATE = Feb-04-2014 01:35:36PM		DATE - 12/04/2013	REVISED -										
CONTRACT NO. 72890													
ILLINOIS FED. AID PROJECT													



PLAN	SURVEYED	DATE
	PLOTTED	BY
	NOTE BOOK	
	NO.	
	CHECKED	
	FILE NAME	

PROFILE	SURVEYED	DATE
	PLOTTED	BY
	GRADES CHECKED	
	STRUCTURE	
	NOT AT THIS OFFICE	



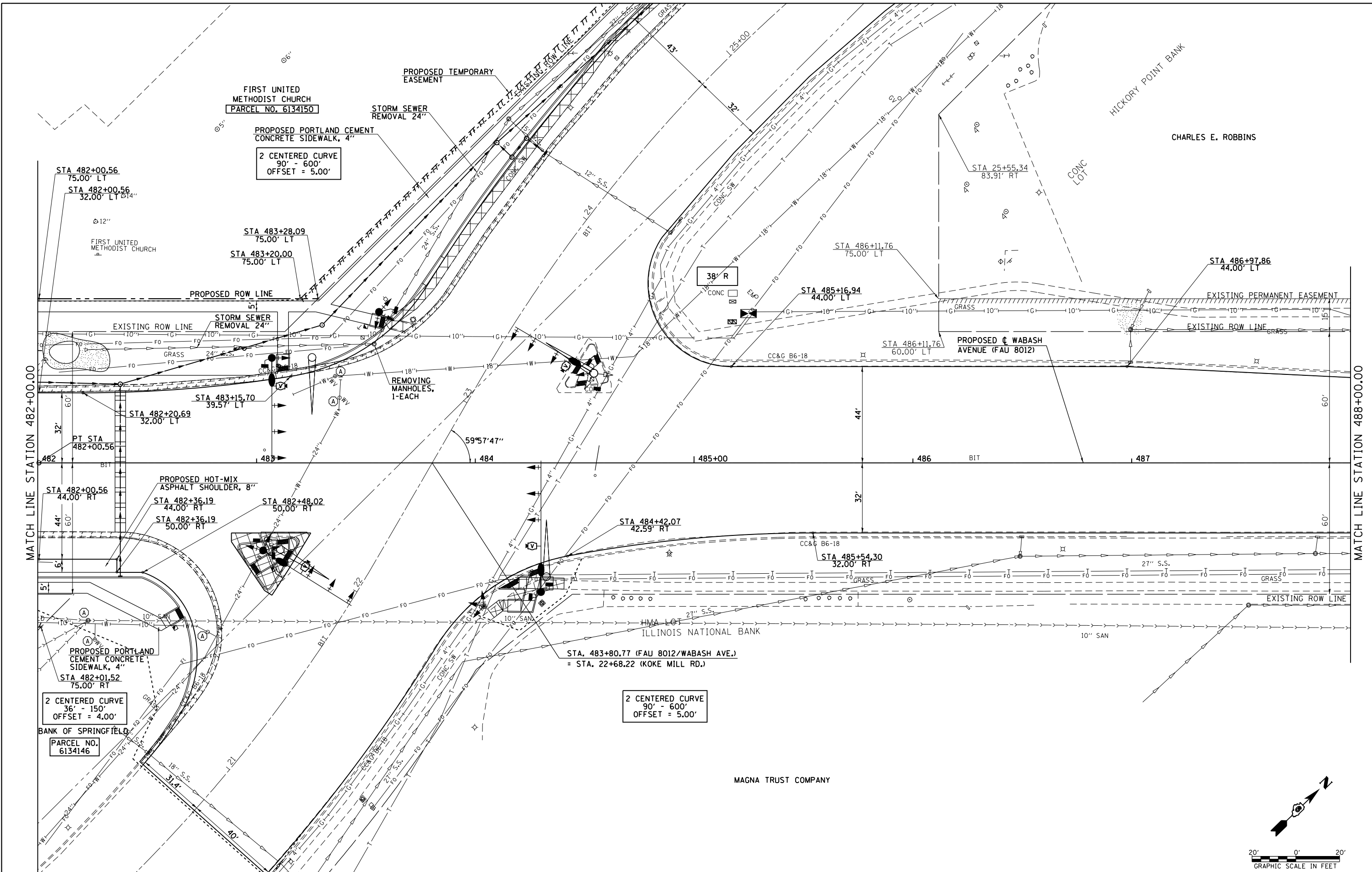
FILE NAME =	USER NAME = sparksgw	DESIGNED -	REVISED -
c:\pwork\pwork\sparksgw\d0373645\0672890-shit-profile-Wabash26.dgn		DRAWN -	REVISED -
		CHECKED -	REVISED -
PLOT DATE = Feb-04-2014 01:35:40PM		DATE - 12/04/2013	REVISED -

**STATE OF ILLINOIS  
DEPARTMENT OF TRANSPORTATION**

**WABASH AVENUE  
PROFILE SHEET**

SCALE: SHEET NO. OF SHEETS STA. 476+00.00 TO STA. 482+00.00

F.A.U. RTE.	SECTION	COUNTY	TOTAL SHEETS	SHEET NO.
8012	21(W-3, TS-1, RS-7)	SANGAMON	679	173
CONTRACT NO. 72890			ILLINOIS FED. AID PROJECT	



MATCH LINE STATION 482+00.00

MATCH LINE STATION 488+00.00

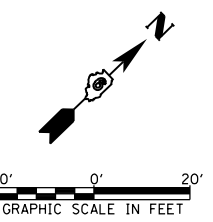
FILE NAME =	USER NAME = sparksgw	DESIGNED -	AWM	REVISED -	
ei:\pw\work\p\d0373645\0678890-sht-plan-Wabash27.dgn		DRAWN -	JCW	REVISED -	
		CHECKED -	AWM	REVISED -	
		DATE -	12/04/2013	REVISED -	

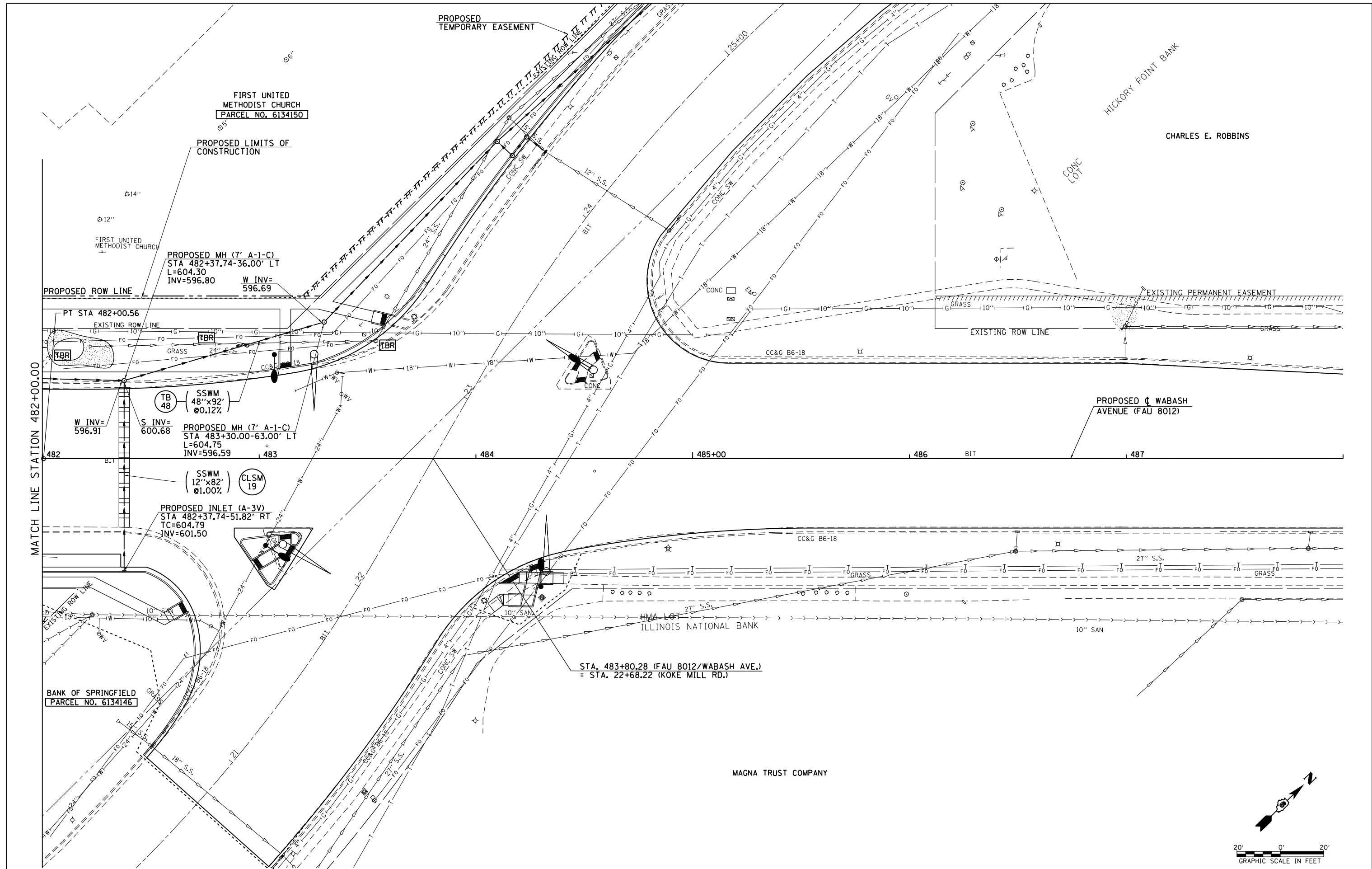
**STATE OF ILLINOIS  
DEPARTMENT OF TRANSPORTATION**

**WABASH AVENUE  
PLAN VIEW**

SCALE: 1:20      SHEET NO.      OF      SHEETS      STA. 482+00.00 TO STA. 488+00.00

F.A.U. RTE.	SECTION	COUNTY	TOTAL SHEETS	SHEET NO.
8012	21(W-3, TS-1, RS-7)	SANGAMON	679	174
CONTRACT NO. 72890			ILLINOIS FED. AID PROJECT	





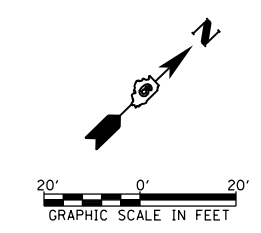
FILE NAME =	USER NAME = sparksgw	DESIGNED -	AWM	REVISED -	
c:\pwwork\p\idot\sparksgw\0373645\0672890-shd-drain-Wabash27.dgn		DRAWN -	JCW	REVISED -	
		CHECKED -	AWM	REVISED -	
		DATE -	12/04/2013	REVISED -	

**STATE OF ILLINOIS  
DEPARTMENT OF TRANSPORTATION**

**WABASH AVENUE  
DRAINAGE PLAN VIEW**

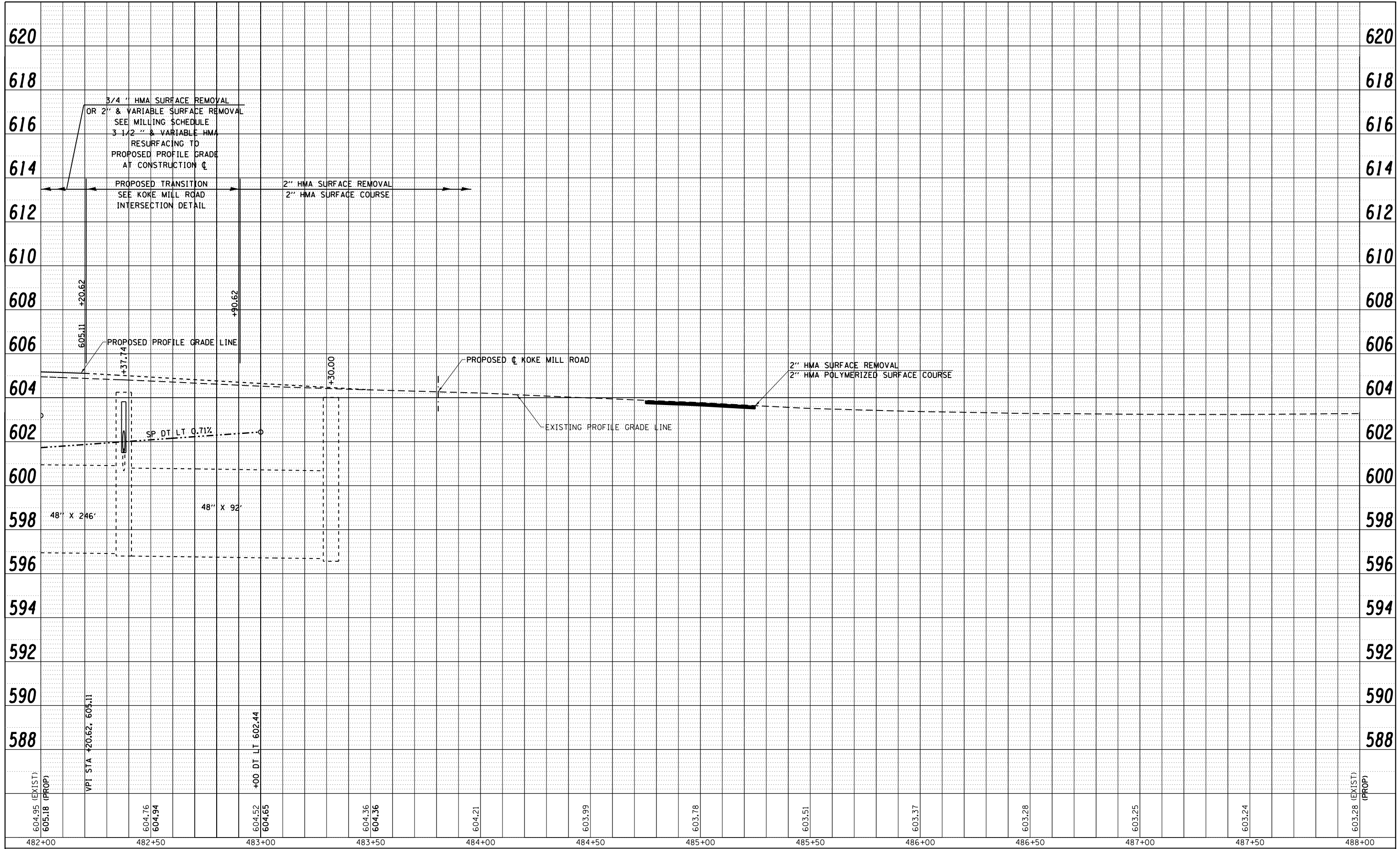
SCALE: 1=20      SHEET NO.      OF      SHEETS      STA. 482+00.00 TO STA. 488+00.00

F.A.U. RTE.	SECTION	COUNTY	TOTAL SHEETS	SHEET NO.
8012	21(W-3, TS-1, RS-7)	SANGAMON	679	175
			CONTRACT NO. 72890	
ILLINOIS FED. AID PROJECT				



PLAN	SURVEYED	BY	DATE
	PLOTTED		
	ALIGNMENT CHECKED		
	NOTE BOOK NO.		
	CARD FILE NAME		

PROFILE	SURVEYED	BY	DATE
	PLOTTED		
	GRADES CHECKED		
	NOTE BOOK NO.		
	STRUCTURE NOTATIONS CHECKED		



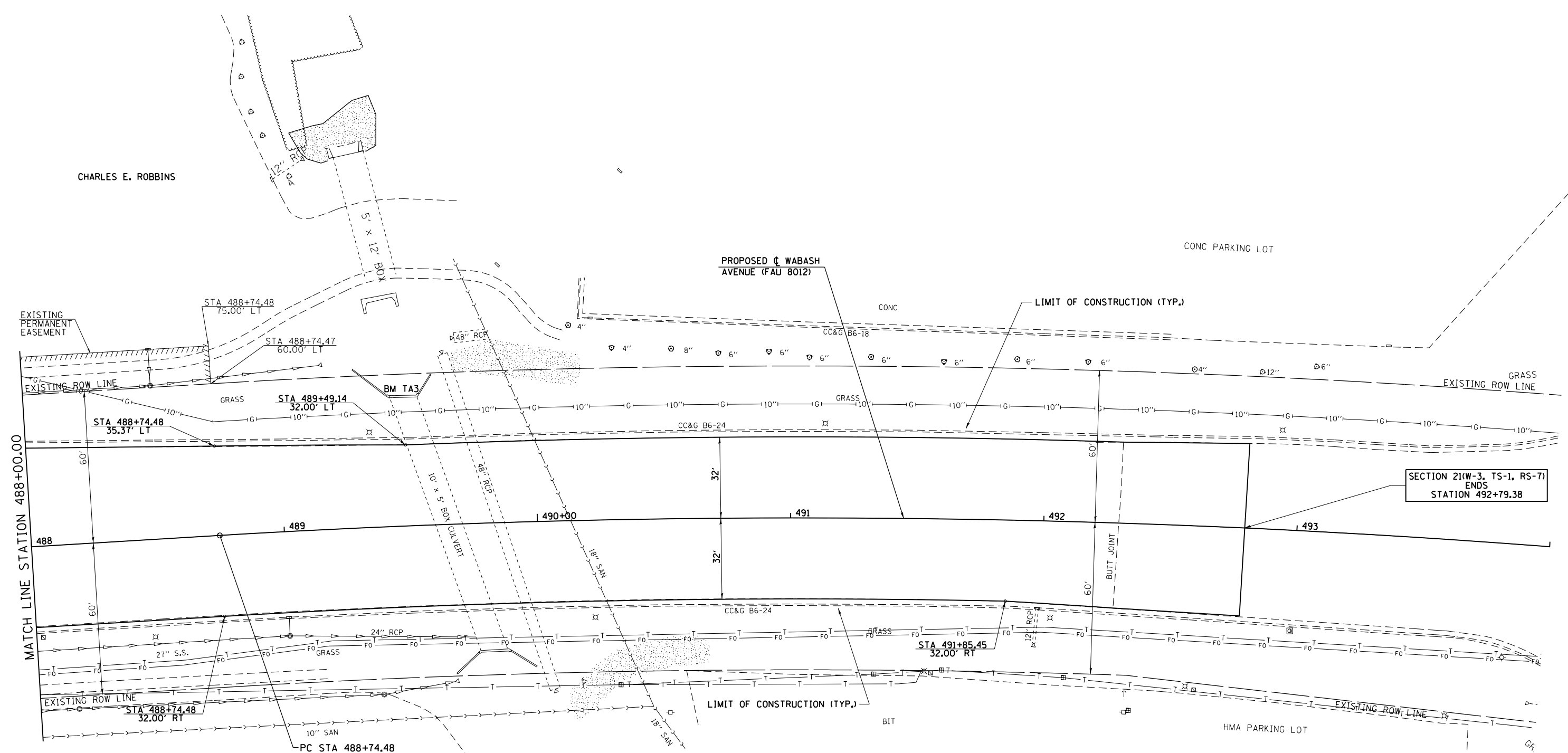
FILE NAME =	USER NAME = sparksgw	DESIGNED -	REVISED -
c:\pwork\pwork\sparksgw\d0373645\0672890-sh1-profile-Wabash27.dgn		DRAWN -	REVISED -
		CHECKED -	REVISED -
PLOT SCALE = 40.0001' / in.		DATE - 12/04/2013	REVISED -
PLOT DATE = Feb-04-2014 01:35:52PM			

**STATE OF ILLINOIS  
DEPARTMENT OF TRANSPORTATION**

**WABASH AVENUE  
PROFILE SHEET**

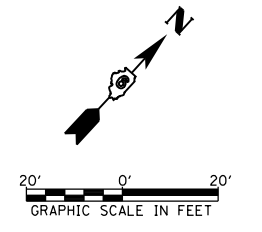
SCALE: SHEET NO. OF SHEETS STA. 482+00.00 TO STA. 488+00.00

F.A.U. RTE.	SECTION	COUNTY	TOTAL SHEETS	SHEET NO.
8012	21(W-3, TS-1, RS-7)	SANGAMON	679	176
CONTRACT NO. 72890			ILLINOIS FED. AID PROJECT	



CURVE 1732  
 P.I. STA= 496+99.69  
 $\Delta = 24^\circ 20' 35.12''$   
 $D = 1^\circ 29' 51.22''$   
 $R = 3,825.94'$   
 $T = 825.21'$   
 $L = 1,625.51'$   
 $E = 87.98'$   
 $e = \text{MATCH EXISTING}$   
 P.C. STA= 488+74.48  
 P.T. STA= 504+99.99

BM TA3 - SET CHIS. "□" IN CENTER N. CONC. HDWL. CULVERT UNDER WABASH AVE., BETWEEN KOKE MILL RD. & ROBBINS RD., S. OF LOWES HARDWARE STORE  
 N 1127199.376 E 2423826.799  
 STA 489+48.75, 51.5' LT  
 ELEV. 600.62



FILE NAME =	USER NAME = sparksgw	DESIGNED - AWM	REVISED -
c:\pwork\pwork\sparksgw\0373645\0672890-sh-t-plan-Wabash28.dgn		DRAWN - JCW	REVISED -
PLOT SCALE = 40.0000' / in.		CHECKED - AWM	REVISED -
PLOT DATE = Feb-04-2014 01:35:56PM		DATE - 12/04/2013	REVISED -

**STATE OF ILLINOIS  
 DEPARTMENT OF TRANSPORTATION**

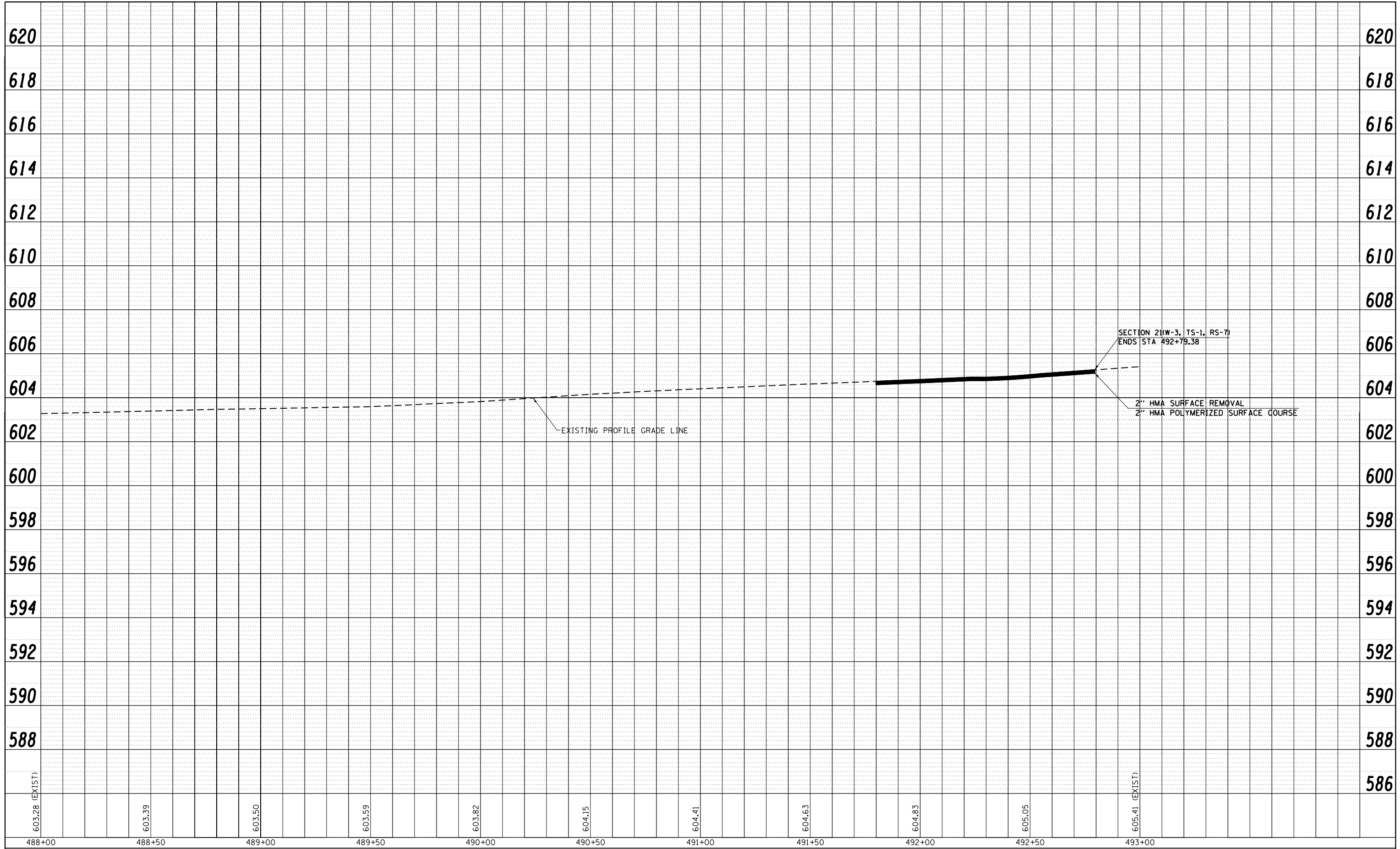
**WABASH AVENUE  
 PLAN VIEW**

SCALE: 1=20      SHEET NO.    OF    SHEETS    STA. 488+00.00 TO STA. 494+00.00

F.A.U. RTE.	SECTION	COUNTY	TOTAL SHEETS	SHEET NO.
8012	21(W-3, TS-1, RS-7)	SANGAMON	679	177
CONTRACT NO. 72890			ILLINOIS FED. AID PROJECT	

PLAN	SURVEYED	DATE
NOTE BOOK NO.	PLOTTED	BY
	ALIGNMENT CHECKED	
	AS-BUILT CHECKED	
	CADD FILE NAME	

PROFILE	SURVEYED	DATE
NOTE BOOK NO.	PLOTTED	BY
	GRADES CHECKED	
	STRUCTURE NOT AT THIS OFFICE	



FILE NAME =	USER NAME = sparksgw	DESIGNED -	REVISED -
c:\pwork\pwork\sparksgw\0373645\0672890-shit-profile-wabash28.dgn		DRAWN -	REVISED -
PLOT SCALE = 40.0001' / in.		CHECKED -	REVISED -
PLOT DATE = Feb-04-2014 01:36:00PM		DATE - 12/04/2013	REVISED -

**STATE OF ILLINOIS  
DEPARTMENT OF TRANSPORTATION**

**WABASH AVENUE  
PROFILE SHEET**

SCALE: SHEET NO. OF SHEETS STA. 488+00.00 TO STA. 492+50.00

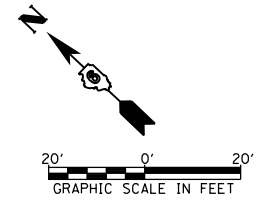
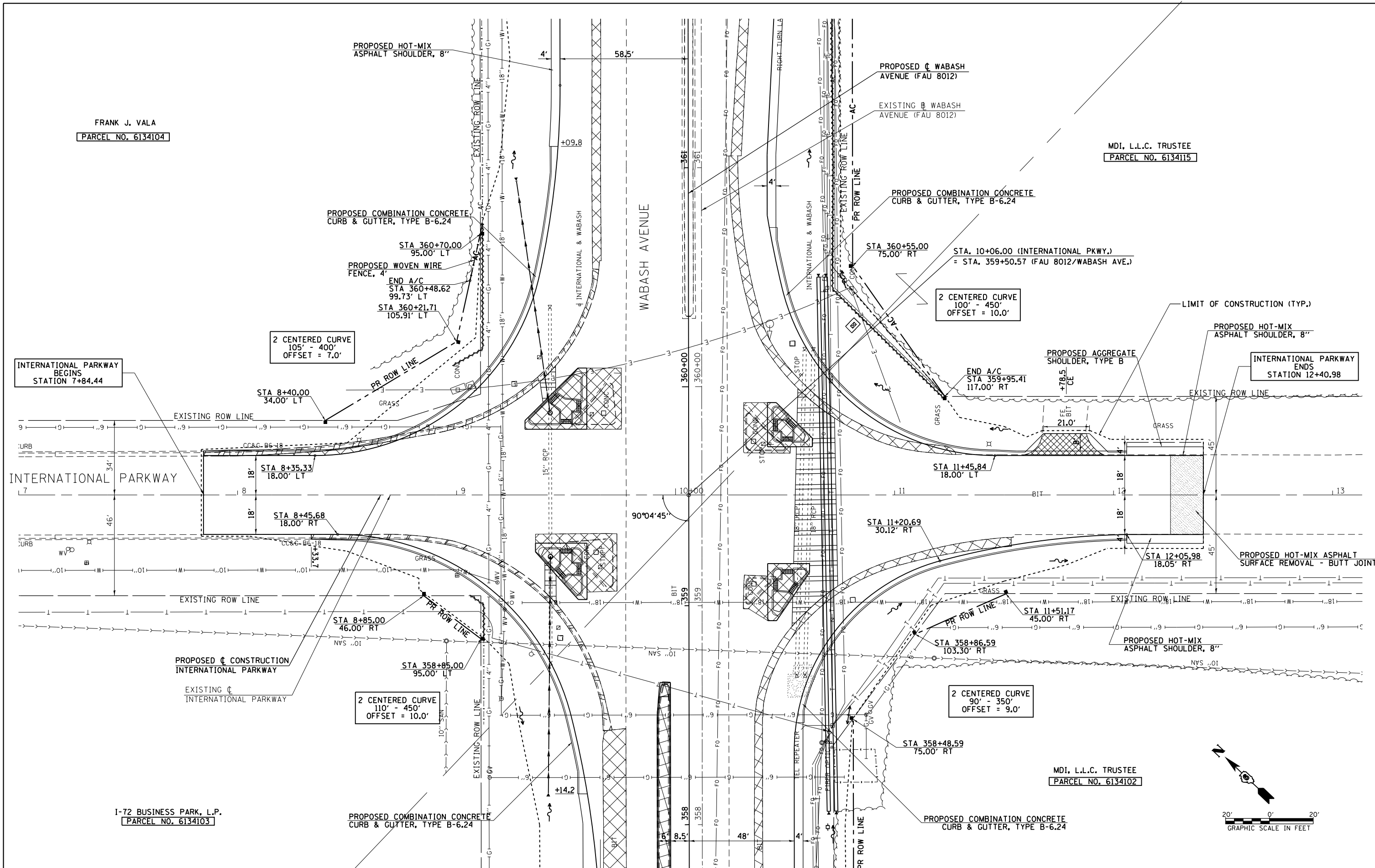
F.A.U. RTE.	SECTION	COUNTY	TOTAL SHEETS	SHEET NO.
8012	21(W-3, TS-1, RS-7)	SANGAMON	679	178
			CONTRACT NO. 72890	
ILLINOIS FED. AID PROJECT				

FRANK J. VALA

PARCEL NO. 6134104

MDI, L.L.C. TRUSTEE  
PARCEL NO. 6134115

I-72 BUSINESS PARK, L.P.  
PARCEL NO. 6134103



FILE NAME =	USER NAME = edwardsjd	DESIGNED - SEW	REVISED - 03/20/2014
ct:\pwork\pwork\edwardsjd\0373645\062890-sh-t-plan-IntlParkway.dgn		DRAWN - AS	REVISED -
		CHECKED - SEW	REVISED -
		DATE - 12/04/2013	REVISED -

**STATE OF ILLINOIS  
DEPARTMENT OF TRANSPORTATION**

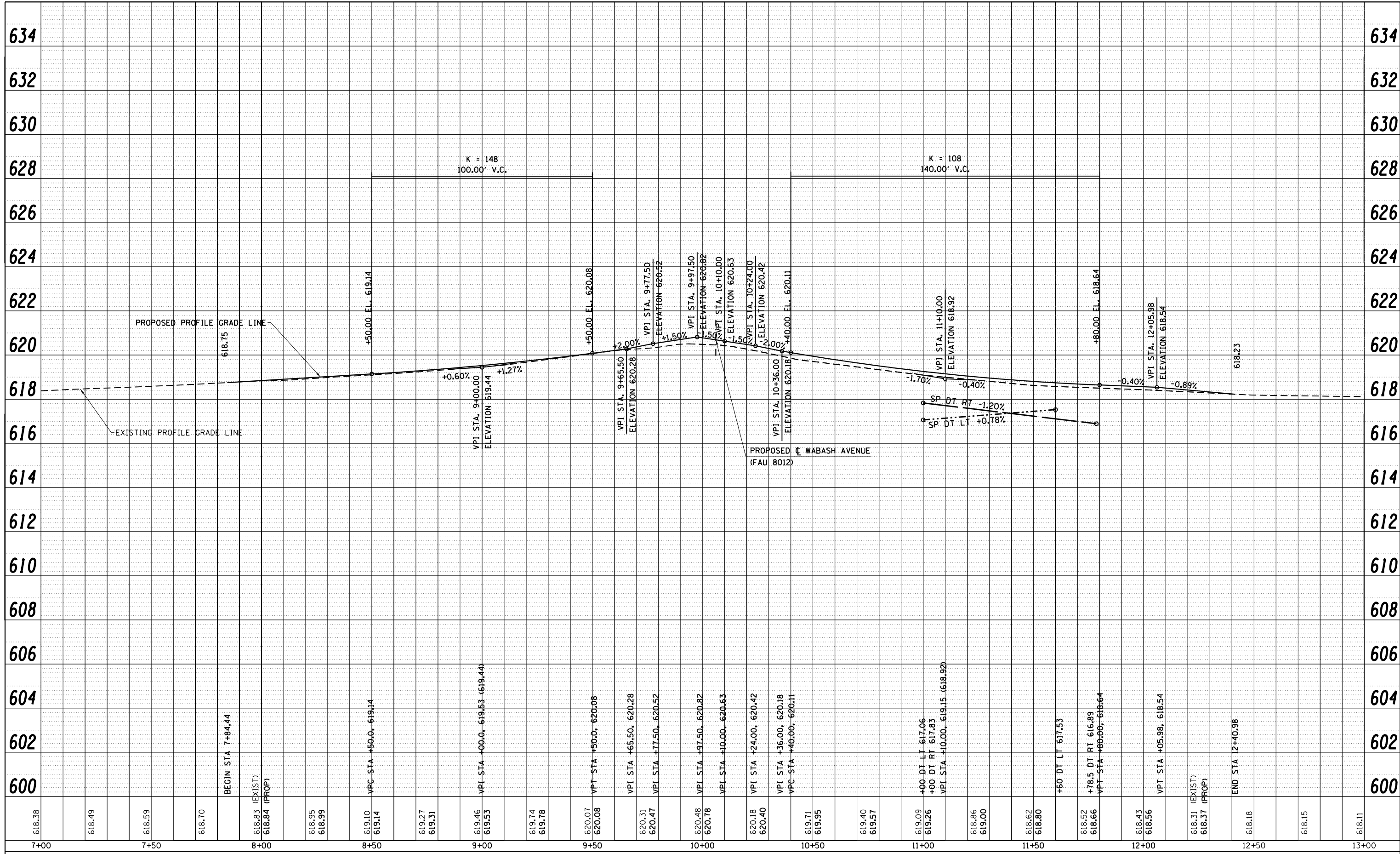
**INTERNATIONAL PARKWAY  
PLAN SHEET**

SCALE: 1"=20'      SHEET NO. 1 OF 1 SHEETS      STA. 7+84.44 TO STA. 12+05.98

F.A.U. RTE.	SECTION	COUNTY	TOTAL SHEETS	SHEET NO.
8012	21(W-3,TS-1,RS-7)	SANGAMON	679	179
CONTRACT NO. 72890				
ILLINOIS FED. AID PROJECT				

PLAN	SURVEYED	BY	DATE
	PLOTTED		
	GRADES CHECKED		
	ALIGNMENT CHECKED		
	STRUCTURE NOTED		
	NO. _____		
	CARD FILE NAME		

PROFILE	SURVEYED	BY	DATE
	PLOTTED		
	GRADES CHECKED		
	ALIGNMENT CHECKED		
	STRUCTURE NOTED		
	NO. _____		
	CARD FILE NAME		



FILE NAME = c:\pwork\pwork\sparks\0373645\0672890-shit-profile-IntlParkway.dgn	USER NAME = sparksq	DESIGNED - SEW	REVISED -
PLOT SCALE = 40.0000' / in.	PLOT DATE = Feb-04-2014 01:36:13PM	DRAWN - AS	REVISED -
		CHECKED - SEW	REVISED -
		DATE - 12/04/2013	REVISED -

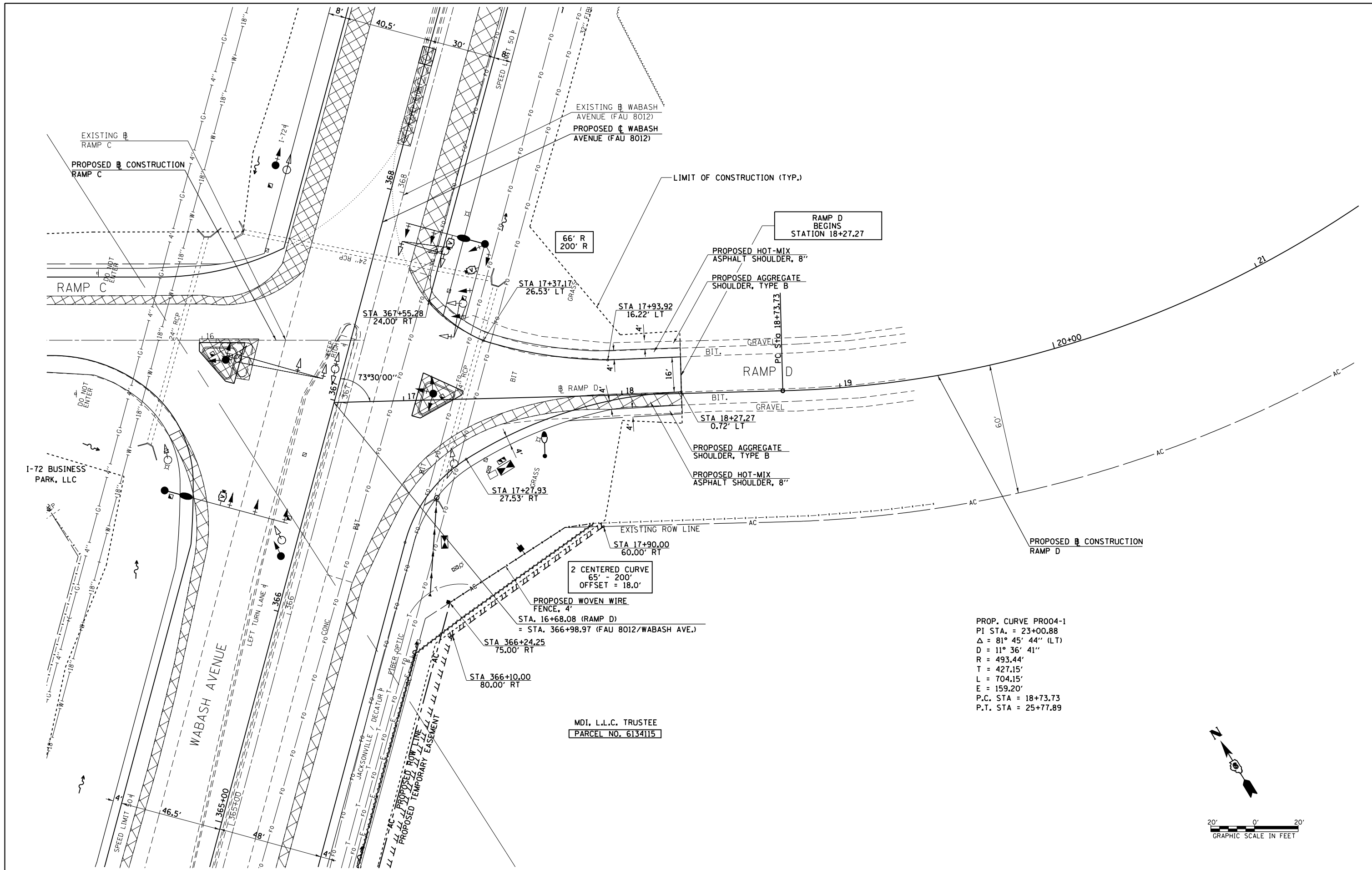
**STATE OF ILLINOIS  
DEPARTMENT OF TRANSPORTATION**

**INTERNATIONAL PARKWAY  
PROFILE SHEET**

SCALE: 20H : 10V    SHEET NO. 1 OF 1 SHEETS    STA. 7+84.44 TO STA. 12+05.98

F.A.U. RTE.	SECTION	COUNTY	TOTAL SHEETS	SHEET NO.
8012	21(W-3,TS-1,RS-7)	SANGAMON	679	180
CONTRACT NO. 72890			ILLINOIS FED. AID PROJECT	





PROP. CURVE PR004-1  
 PI STA. = 23+00.88  
 $\Delta$  = 81° 45' 44" (LT)  
 D = 11° 36' 41"  
 R = 493.44'  
 T = 427.15'  
 L = 704.15'  
 E = 159.20'  
 P.C. STA = 18+73.73  
 P.T. STA = 25+77.89

2 CENTERED CURVE  
 65' - 200'  
 OFFSET = 18.0'

PROPOSED WOVEN WIRE  
 FENCE, 4'  
 STA. 16+68.08 (RAMP D)  
 = STA. 366+98.97 (FAU 8012/WABASH AVE.)

MDI, L.L.C. TRUSTEE  
 PARCEL NO. 6134115

FILE NAME =	USER NAME = sparksgw	DESIGNED - SEW	REVISED -
c:\pw\work\p1dot\sparksgw\10373645\0672890-sht-plan-RampD.dgn		DRAWN - AS	REVISED -
PLOT SCALE = 40.0000' / in.		CHECKED - SEW	REVISED -
PLOT DATE = Feb-04-2014 01:36:17PM		DATE - 12/04/2013	REVISED -

**STATE OF ILLINOIS  
 DEPARTMENT OF TRANSPORTATION**

**RAMP D  
 PLAN SHEET**

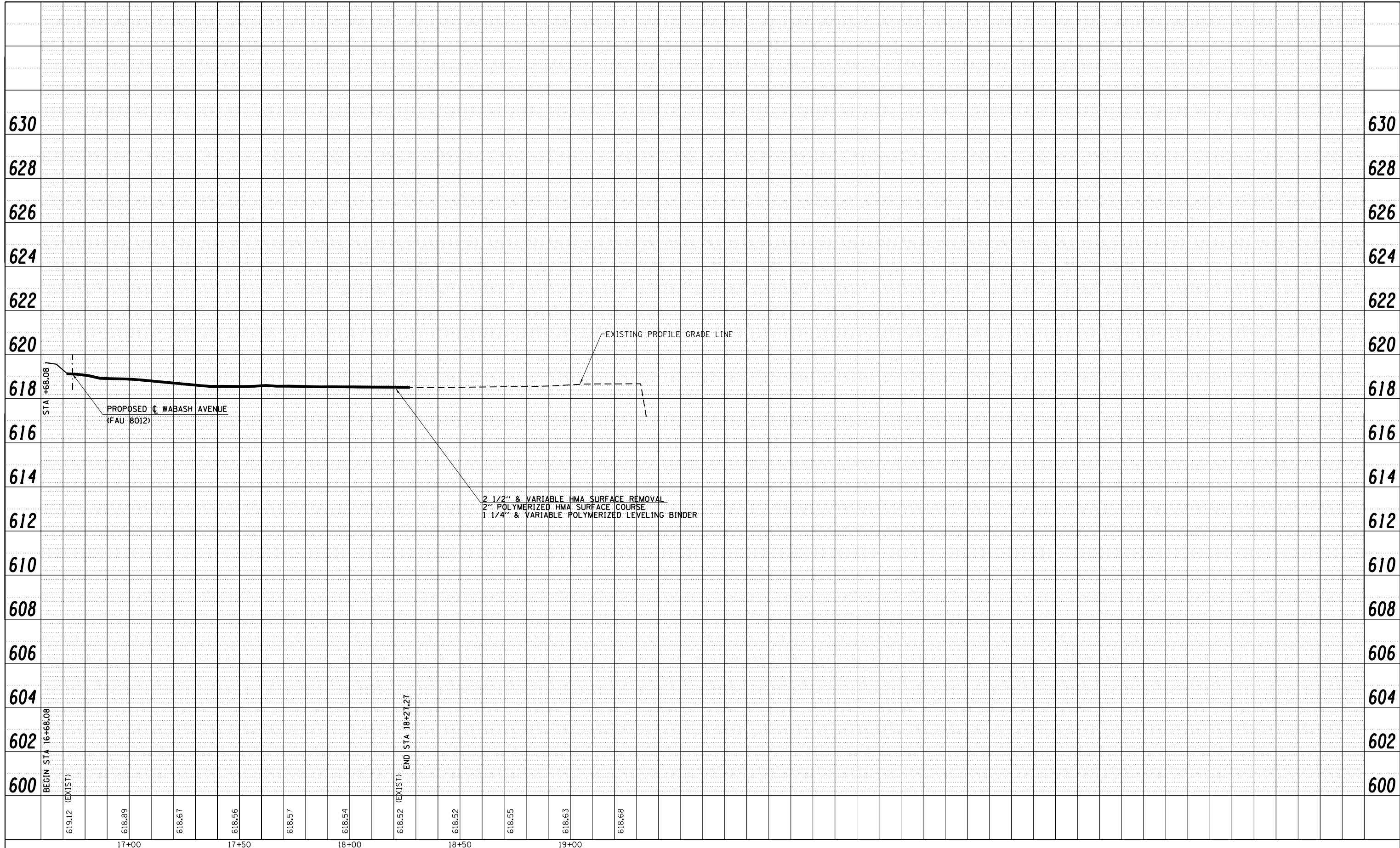
SCALE: 1"=20' SHEET NO. 1 OF 1 SHEETS STA. 16+68.08 TO STA. 18+27.27

F.A.U. RTE.	SECTION	COUNTY	TOTAL SHEETS	SHEET NO.
8012	21(W-3,TS-1,RS-7)	SANGAMON	679	181
CONTRACT NO. 72890				

ILLINOIS FED. AID PROJECT

PLAN	SURVEYED	BY	DATE
	PLOTTED		
	NOTE BOOK		
	NO.		
	NO.		
	FILE NAME		

PROFILE	SURVEYED	BY	DATE
	PLOTTED		
	GRADES CHECKED		
	STRUCTURE		
	NOT AT THIS OFFICE		
	NO.		



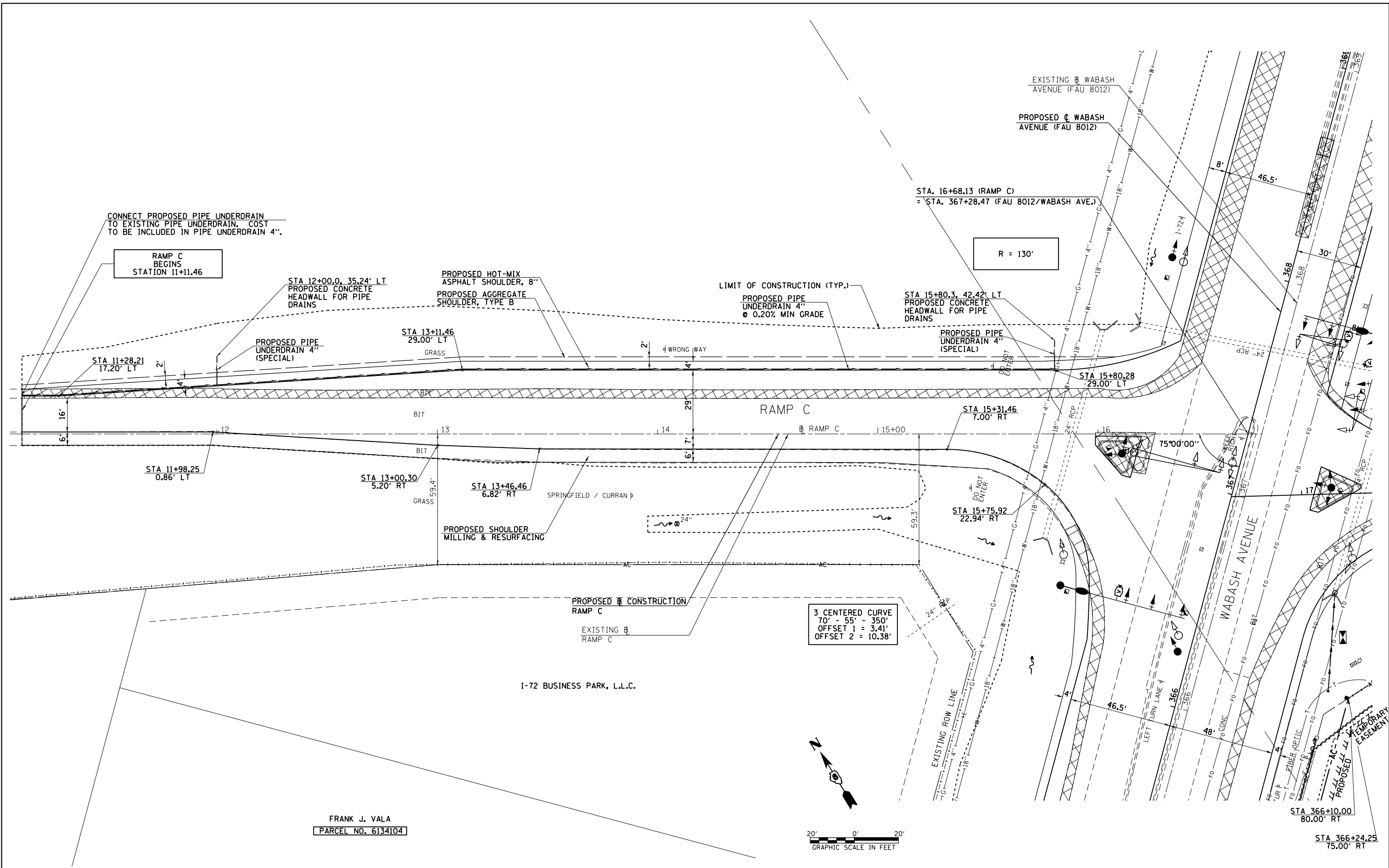
FILE NAME =	USER NAME = sparksgw	DESIGNED - SEW	REVISED -
c:\pwork\pwork\sparksgw\d0373645\0672890-shit-profile-Ramps.dgn		DRAWN - AS	REVISED -
PLOT SCALE = 40.0000' / in.		CHECKED - SEW	REVISED -
PLOT DATE = Feb-04-2014 01:36:22PM		DATE - 12/04/2013	REVISED -

**STATE OF ILLINOIS  
DEPARTMENT OF TRANSPORTATION**

**RAMP D  
PROFILE SHEET**

SCALE: 20H : 10V    SHEET NO. 1 OF 1 SHEETS    STA. 16+68.08 TO STA. 18+27.27

F.A.U. RTE.	SECTION	COUNTY	TOTAL SHEETS	SHEET NO.
8012	21(W-3,TS-1,RS-7)	SANGAMON	679	182
			CONTRACT NO. 72890	
ILLINOIS FED. AID PROJECT				



CONNECT PROPOSED PIPE UNDERDRAIN TO EXISTING PIPE UNDERDRAIN. COST TO BE INCLUDED IN PIPE UNDERDRAIN 4".

RAMP C BEGINS STATION 11+11.46

STA 12+00.0, 35.24' LT PROPOSED CONCRETE HEADWALL FOR PIPE DRAINS

PROPOSED HOT-MIX ASPHALT SHOULDER, 8" PROPOSED AGGREGATE SHOULDER, TYPE B

LIMIT OF CONSTRUCTION (TYP.) PROPOSED PIPE UNDERDRAIN 4" @ 0.20% MIN GRADE

STA. 16+68.13 (RAMP C) = STA. 367+28.47 (FAU 8012/WABASH AVE.)

R = 130'

STA 15+80.3, 42.42' LT PROPOSED CONCRETE HEADWALL FOR PIPE DRAINS

PROPOSED PIPE UNDERDRAIN 4" (SPECIAL)

STA 11+28.21 17.20' LT

PROPOSED PIPE UNDERDRAIN 4" (SPECIAL)

STA 13+11.46 29.00' LT GRASS

STA 15+80.28 29.00' LT

STA 11+98.25 0.86' LT

STA 13+00.30 5.20' RT

STA 13+46.46 6.82' RT

SPRINGFIELD / CURRAN

PROPOSED SHOULDER MILLING & RESURFACING

STA 15+75.92 22.94' RT

PROPOSED CONSTRUCTION RAMP C

EXISTING RAMP C

3 CENTERED CURVE  
70' - 55' - 350'  
OFFSET 1 = 3.41'  
OFFSET 2 = 10.38'

I-72 BUSINESS PARK, L.L.C.

FRANK J. VALA  
PARCEL NO. 6134104

20' 0' 20'  
GRAPHIC SCALE IN FEET

FILE NAME =	USER NAME = sparksgw	DESIGNED - SEW	REVISED -
c:\pwork\pwork\sparksgw\10373645\0678890-sht-plan-RampC.dgn		DRAWN - AS	REVISED -
	PLOT SCALE = 40.0000' / in.	CHECKED - SEW	REVISED -
	PLOT DATE = Feb-04-2014 01:36:26PM	DATE - 12/04/2013	REVISED -

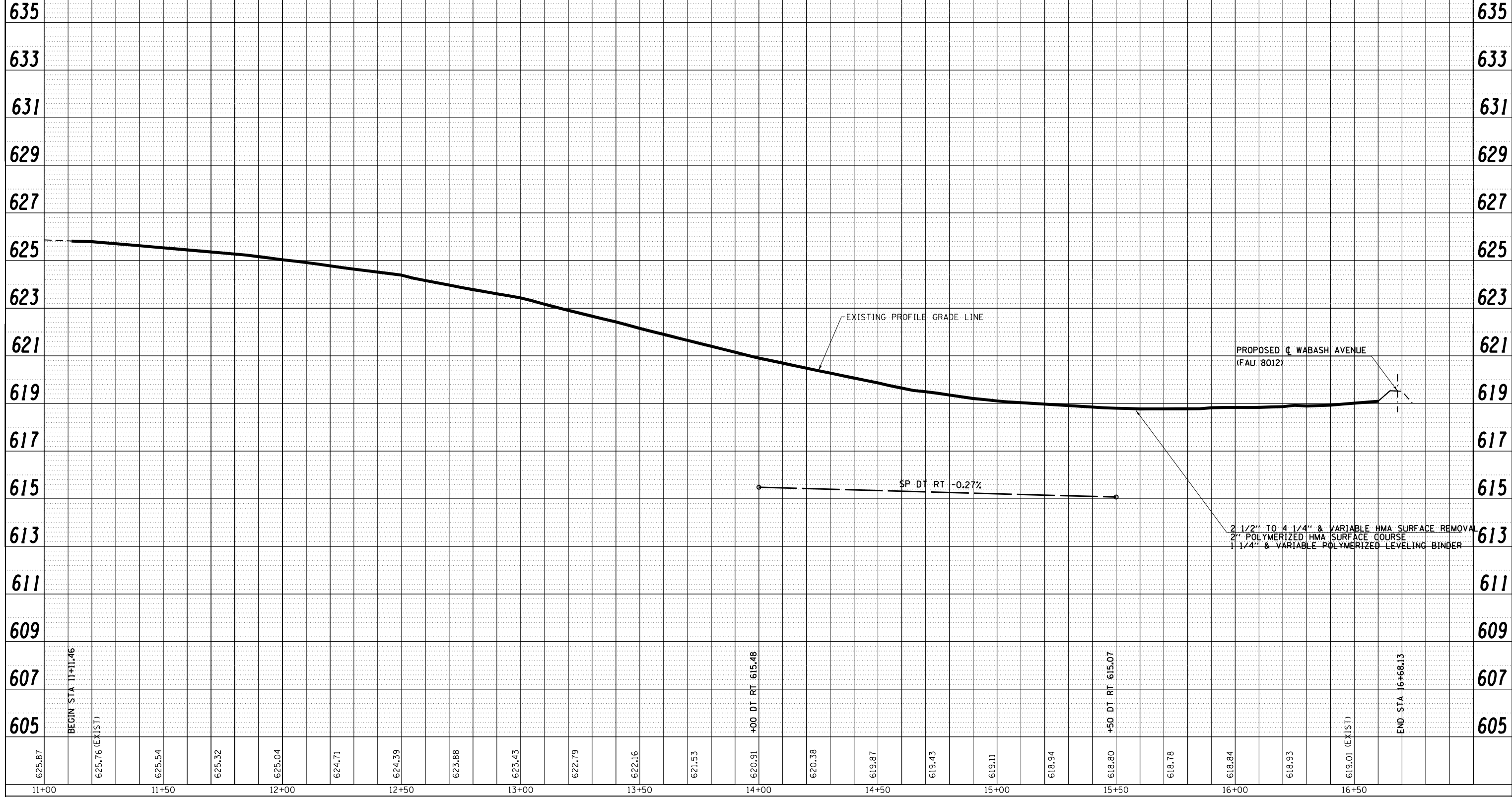
STATE OF ILLINOIS  
DEPARTMENT OF TRANSPORTATION

RAMP C  
PLAN SHEET  
SCALE: 1"=20' SHEET NO. 1 OF 1 SHEETS STA. 11+11.46 TO STA. 16+68.13

F.A.U. RTE.	SECTION	COUNTY	TOTAL SHEETS	SHEET NO.
8012	21(W-3,TS-1,RS-7)	SANGAMON	679	183
CONTRACT NO. 72890				
ILLINOIS FED. AID PROJECT				

PLAN	SURVEYED	DATE
	PLOTTED	BY
	ALIGNMENT CHECKED	
	NOTE BOOK NO.	
	CARD FILE NAME	

PROFILE	SURVEYED	DATE
	PLOTTED	BY
	GRADES CHECKED	
	STRUCTURE NOTATIONS CHECKED	
	NOTE BOOK NO.	
	STATUS	



FILE NAME =	USER NAME = sparksgw	DESIGNED - SEW	REVISED -
c:\pwork\pwork\sparksgw\d0373645\0672890-sh1-profile-Ramps.dgn		DRAWN - AS	REVISED -
PLOT SCALE = 40.0000' / in.		CHECKED - SEW	REVISED -
PLOT DATE = Feb-04-2014 01:36:29PM		DATE - 12/04/2013	REVISED -

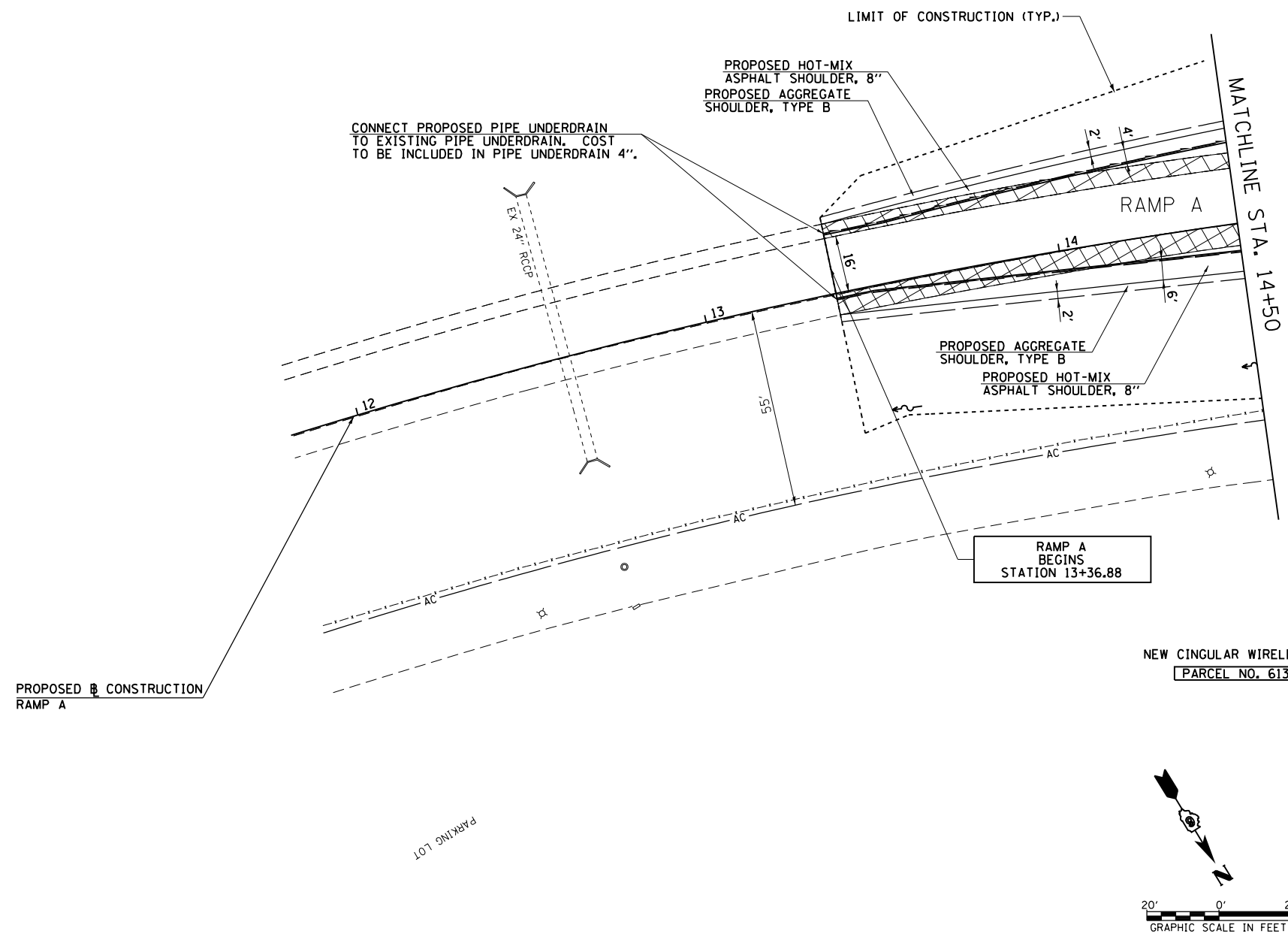
**STATE OF ILLINOIS  
DEPARTMENT OF TRANSPORTATION**

**RAMP C  
PROFILE SHEET**

SCALE: 20H : 10V    SHEET NO. 1 OF 1 SHEETS    STA. 11+11.46 TO STA. 16+81.3

F.A.U. RTE.	SECTION	COUNTY	TOTAL SHEETS	SHEET NO.
8012	21(W-3,TS-1,RS-7)	SANGAMON	679	184
			CONTRACT NO. 72890	
ILLINOIS FED. AID PROJECT				

PROP. CURVE PRO01-1  
 PI STA. = 12+68.18  
 $\Delta = 29^\circ 09' 45''$  (RT)  
 D = 3° 29' 51"  
 R = 1,638.20'  
 T = 426.14'  
 L = 833.81'  
 E = 54.52'  
 P.C. STA = 8+42.04  
 P.T. STA = 16+75.85



FILE NAME =	USER NAME = sparksgw	DESIGNED - SEW	REVISED -
et:\pw\work\p\id\sparksgw\0373645\0678890-sht-plan-RampA.dgn		DRAWN - AS	REVISED -
PLOT SCALE = 40.0000' / in.		CHECKED - SEW	REVISED -
PLOT DATE = Feb-04-2014 01:36:32PM		DATE - 12/04/2013	REVISED -

**STATE OF ILLINOIS  
 DEPARTMENT OF TRANSPORTATION**

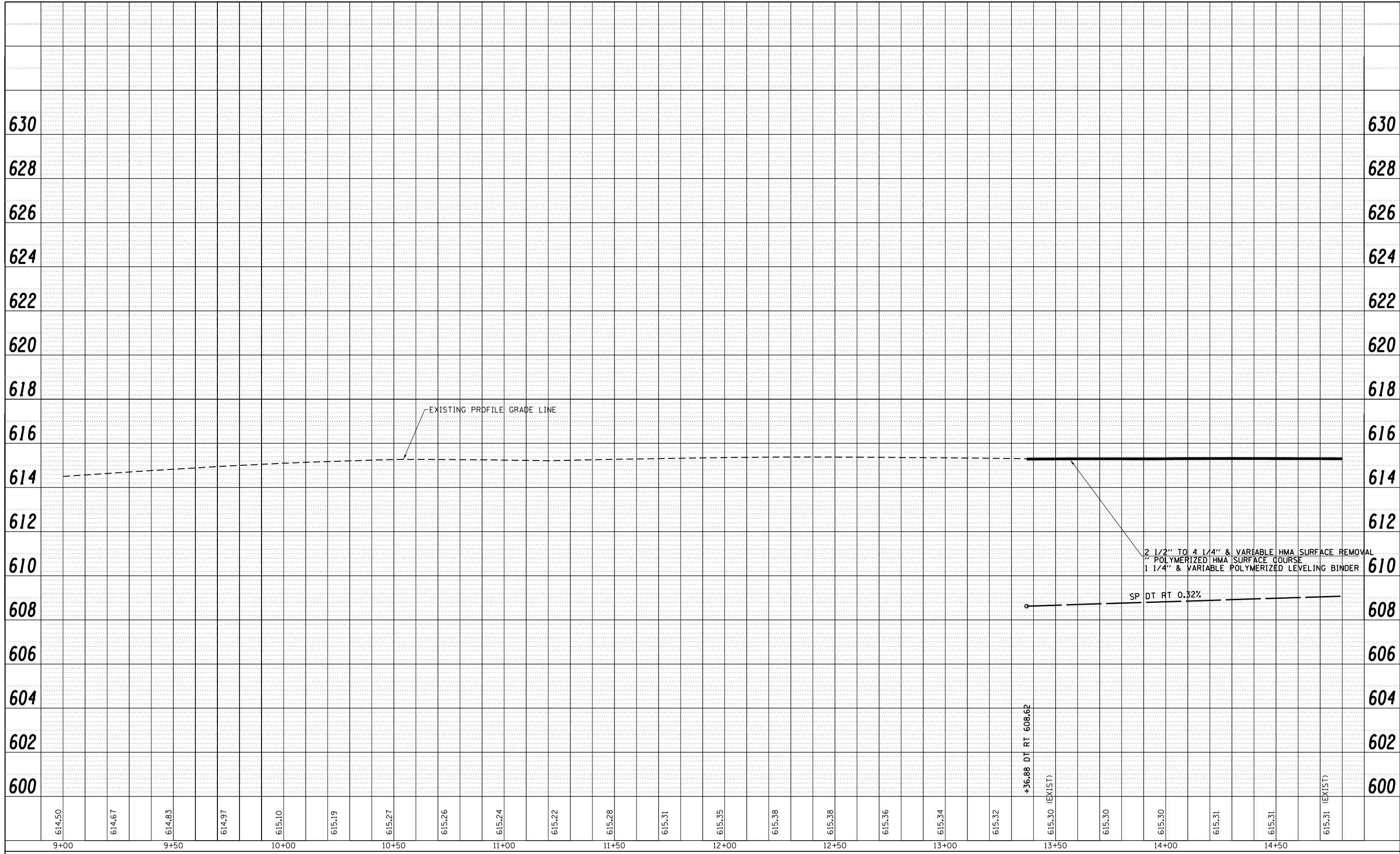
**RAMP A  
 PLAN SHEET**

SCALE: 1"=20'      SHEET NO. 1 OF 2 SHEETS      STA. 13+36.88 TO STA. 14+50.00

F.A.U. RTE.	SECTION	COUNTY	TOTAL SHEETS	SHEET NO.
8012	21(W-3,TS-1,RS-7)	SANGAMON	679	185
CONTRACT NO. 72890				
ILLINOIS FED. AID PROJECT				

PLAN	SURVEYED	DATE
	PLOTTED	BY
	ALIGNED	
	CHECKED	
	CARD FILE NAME	
NO.		

PROFILE	SURVEYED	DATE
	PLOTTED	BY
	GRADES CHECKED	
	STRUCTURE	
	NOT AT THIS OFFICE	
NO.		

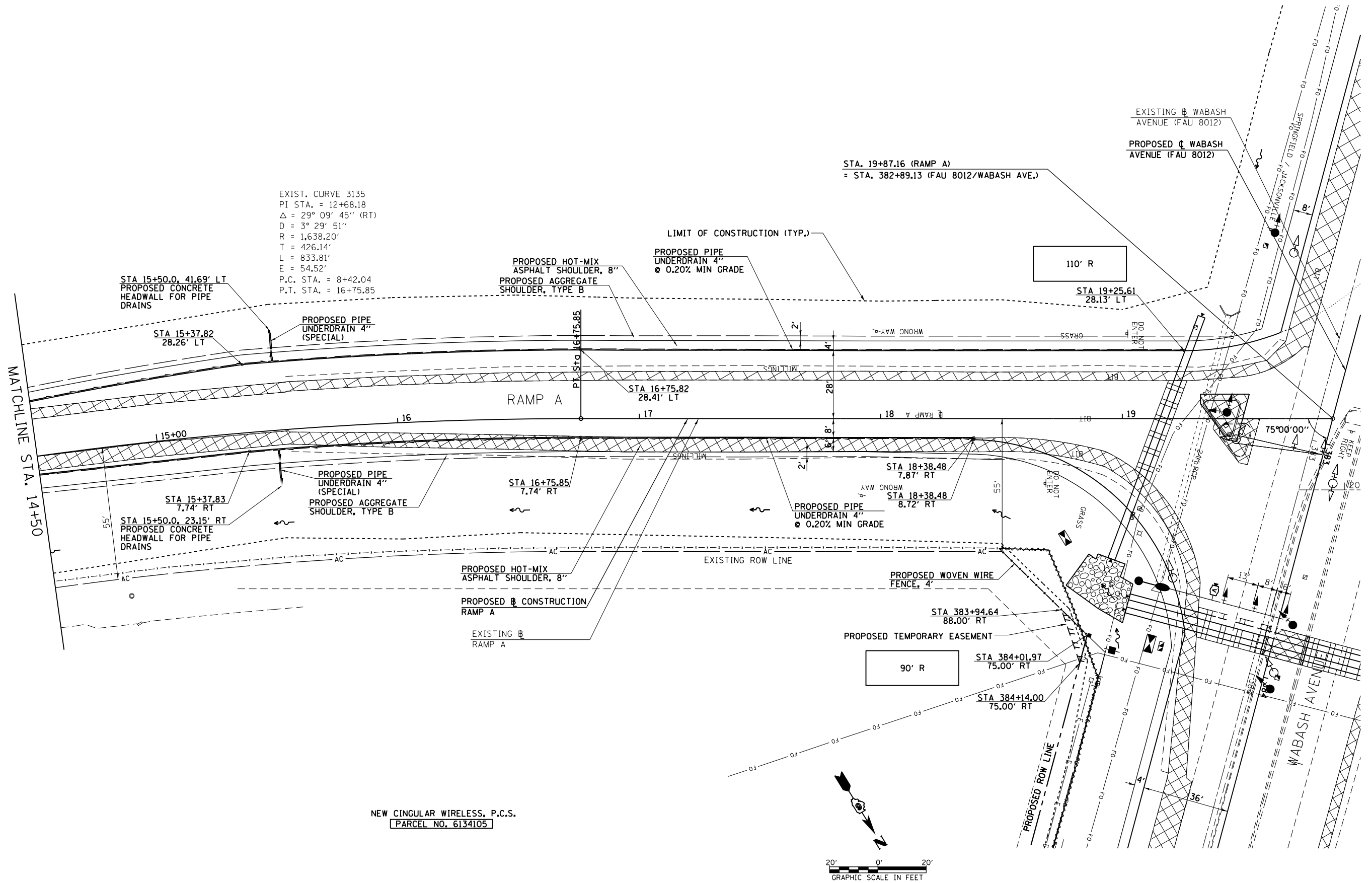


FILE NAME =	USER NAME = sparksgw	DESIGNED - SEW	REVISED -
c:\pwork\pwork\sparksgw\0373645\0672890-sh:profile-Ramps.dgn		DRAWN - AS	REVISED -
		CHECKED - SEW	REVISED -
		DATE - 12/04/2013	REVISED -

**STATE OF ILLINOIS  
DEPARTMENT OF TRANSPORTATION**

<b>RAMP A PROFILE SHEET</b>		
SCALE: 20H : 10V	SHEET NO. 1 OF 2 SHEETS	STA. 13+36.88 TO STA. 14+80.00

F.A.U. RTE.	SECTION	COUNTY	TOTAL SHEETS	SHEET NO.
8012	21(W-3,TS-1,RS-7)	SANGAMON	679	186
				CONTRACT NO. 72890
ILLINOIS FED. AID PROJECT				



FILE NAME =	USER NAME = sparksgw	DESIGNED - SEW	REVISED -
c:\pw\work\p1dot\sparksgw\10373645\0672890-sht-plan-RampA2.dgn		DRAWN - AS	REVISED -
PLOT SCALE = 40.0000' / in.		CHECKED - SEW	REVISED -
PLOT DATE = Feb-04-2014 01:36:39PM		DATE - 12/04/2013	REVISED -

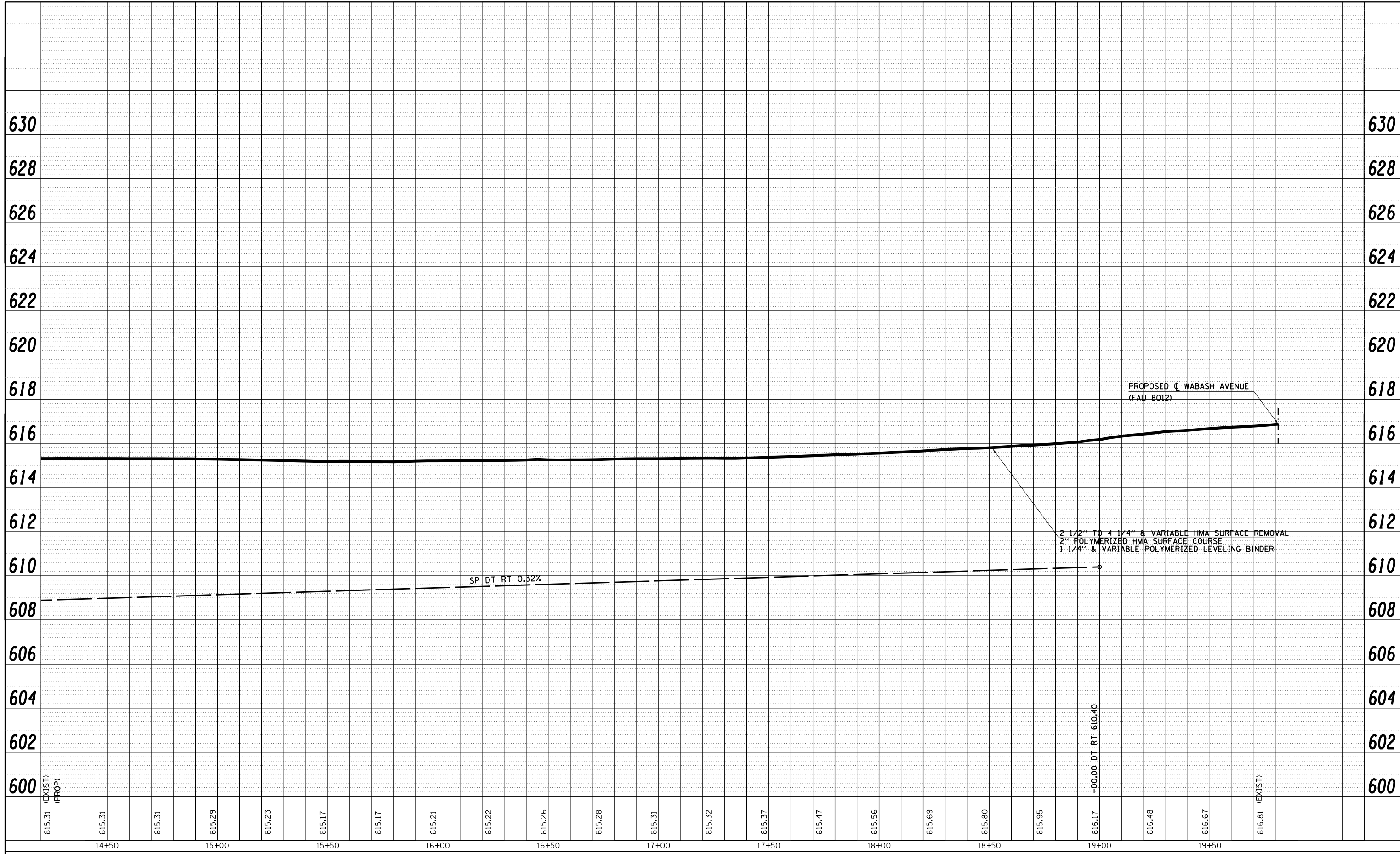
STATE OF ILLINOIS  
 DEPARTMENT OF TRANSPORTATION

RAMP A PLAN SHEET		F.A.U. RTE.	SECTION	COUNTY	TOTAL SHEETS	SHEET NO.
		8012	21(W-3,TS-1,RS-7)	SANGAMON	679	187
SCALE: 1"=20'		SHEET NO. 2 OF 2 SHEETS		STA. 14+50.00 TO STA. 19+87.16		CONTRACT NO. 72890

ILLINOIS FED. AID PROJECT	
---------------------------	--

PLAN	SURVEYED	DATE
	PLOTTED	BY
	ALIGNED	
	CHECKED	
	FILED	
	CARD FILE NAME	
NO.		

PROFILE	SURVEYED	DATE
	PLOTTED	BY
	GRADES CHECKED	
	STRUCTURE	
	NOT AT THIS OFFICE	
NO.		



FILE NAME =	USER NAME = sparksq	DESIGNED - SEW	REVISED -
c:\pwork\pwork\sparksq\d0373645\0672890-sh1-profile-Ramps.dgn		DRAWN - AS	REVISED -
		CHECKED - SEW	REVISED -
		DATE - 12/04/2013	REVISED -

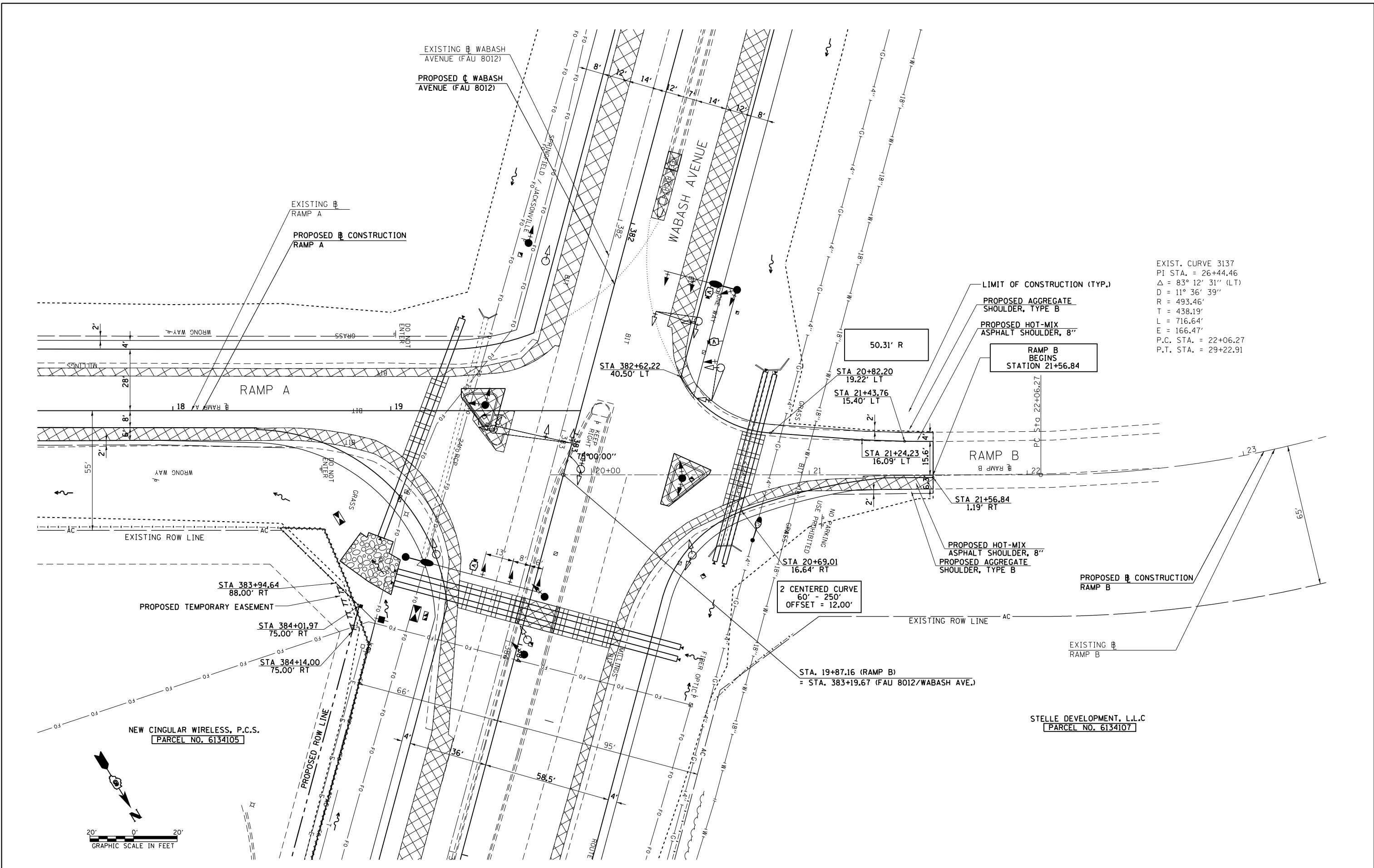
**STATE OF ILLINOIS  
DEPARTMENT OF TRANSPORTATION**

**RAMP A  
PROFILE SHEET**

SCALE: 20H : 10V    SHEET NO. 2 OF 2 SHEETS    STA. 14+80.00 TO STA. 19+80.95

F.A.U. RTE.	SECTION	COUNTY	TOTAL SHEETS	SHEET NO.
8012	21(W-3,TS-1,RS-7)	SANGAMON	679	188
				CONTRACT NO. 72890
ILLINOIS FED. AID PROJECT				



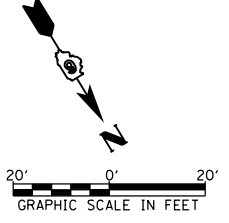


EXIST. CURVE 3137  
 PI STA. = 26+44.46  
 $\Delta$  = 83° 12' 31" (LT)  
 D = 11° 36' 39"  
 R = 493.46'  
 T = 438.19'  
 L = 716.64'  
 E = 166.47'  
 P.C. STA. = 22+06.27  
 P.T. STA. = 29+22.91

RAMP B BEGINS  
 STATION 21+56.84

2 CENTERED CURVE  
 60' - 250'  
 OFFSET = 12.00'

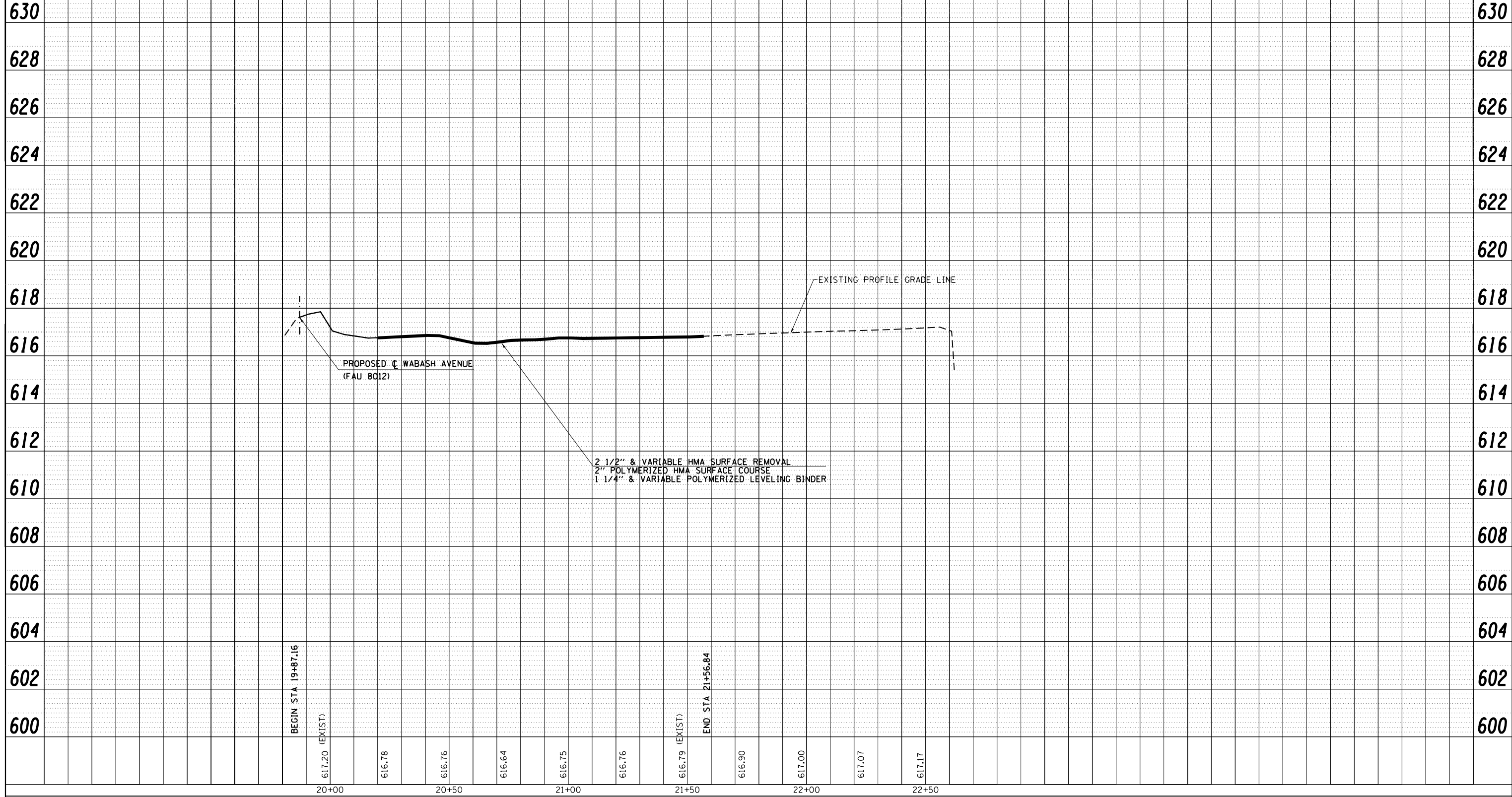
NEW CINGULAR WIRELESS, P.C.S.  
 PARCEL NO. 6134105



FILE NAME =	USER NAME = sparksgw	DESIGNED - SEW	REVISED -	<b>STATE OF ILLINOIS DEPARTMENT OF TRANSPORTATION</b>	<b>RAMP B PLAN SHEET</b>	F.A.U. RTE.	SECTION	COUNTY	TOTAL SHEETS	SHEET NO.
c:\pw\work\p\d01\sparksgw\10373645\0672890-sht-plan-RampB1.dgn	DRAWN - AS	REVISED -	8012			21(W-3,TS-1,RS-7)	SANGAMON	679	189	
PLOT SCALE = 40.0000' / in.	CHECKED - SEW	REVISED -	CONTRACT NO. 72890							
PLOT DATE = Feb-04-2014 01:36:47PM	DATE - 12/04/2013	REVISED -	ILLINOIS FED. AID PROJECT							
				SCALE: 1"=20'	SHEET NO. 1 OF 1 SHEETS	STA. 19+87.16 TO STA. 21+56.84				

PLAN	SURVEYED	DATE
	PLOTTED	BY
	GRADES CHECKED	
	STRUCTURE NOTATIONS CHECKED	
	NOTE BOOK NO.	
	CARD FILE NAME	

PROFILE	SURVEYED	DATE
	PLOTTED	BY
	GRADES CHECKED	
	STRUCTURE NOTATIONS CHECKED	
	NOTE BOOK NO.	
	CARD FILE NAME	

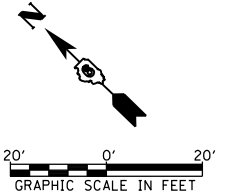
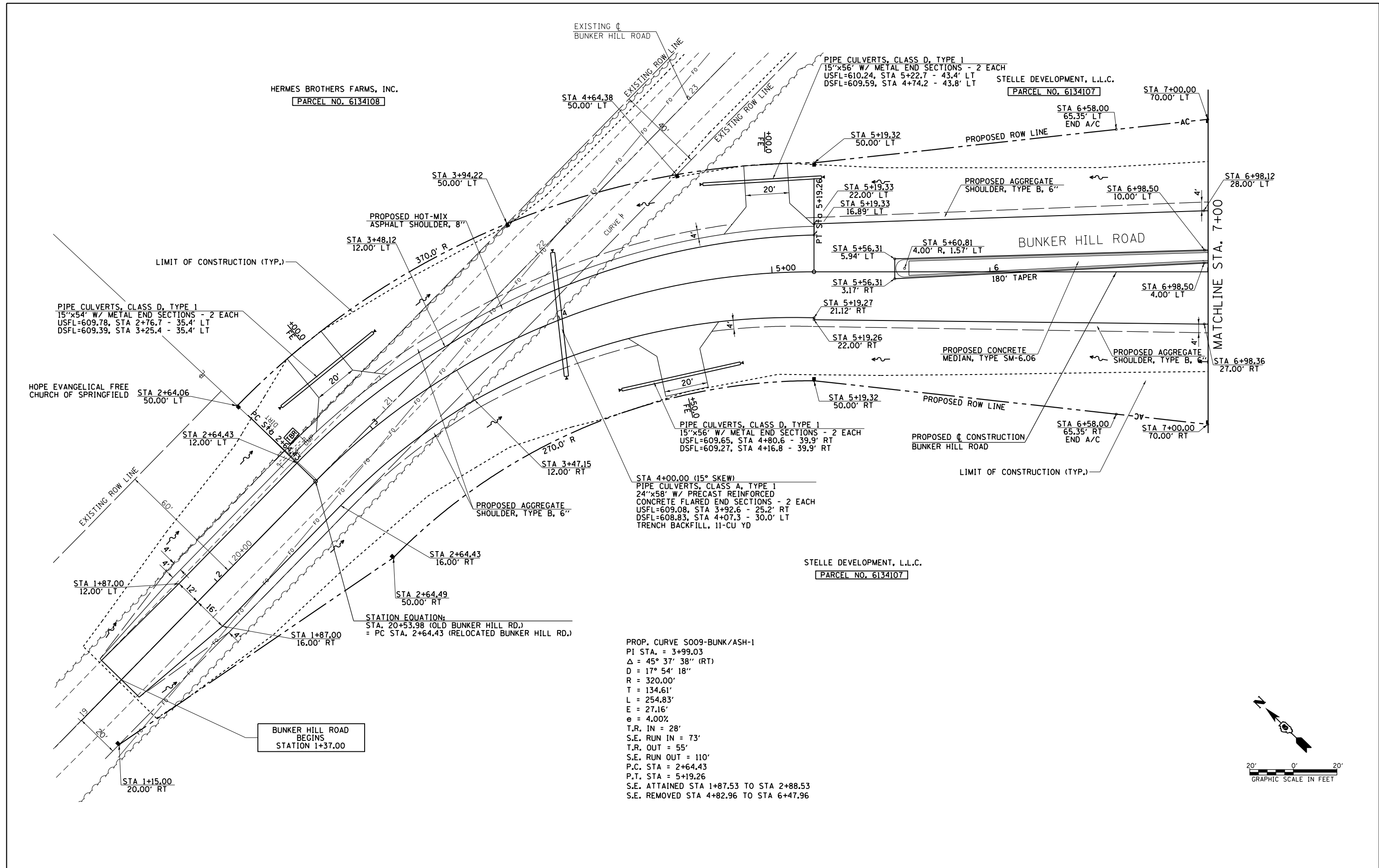


FILE NAME =	USER NAME = sparksgw	DESIGNED - SEW	REVISED -
c:\pwork\pwork\sparksgw\0373645\0672890-sh1-profile-Ramps.dgn		DRAWN - AS	REVISED -
	PLOT SCALE = 40.0000' / in.	CHECKED - SEW	REVISED -
	PLOT DATE = Feb-04-2014 01:36:49PM	DATE - 12/04/2013	REVISED -

**STATE OF ILLINOIS  
DEPARTMENT OF TRANSPORTATION**

<b>RAMP B PROFILE SHEET</b>		
SCALE: 20H : 10V	SHEET NO. 1 OF 1 SHEETS	STA. 19+87.16 TO STA. 21+56.84

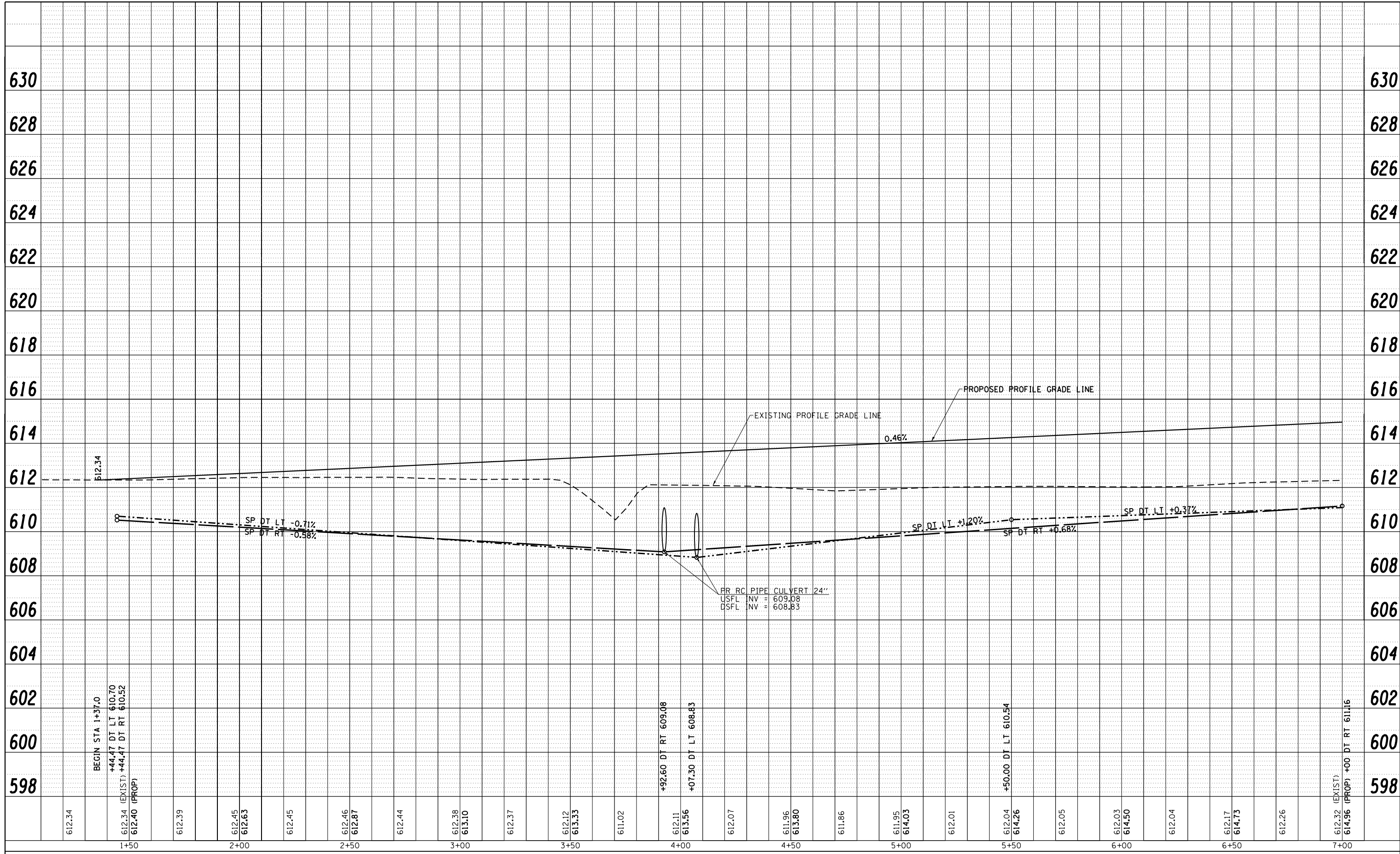
F.A.U. RTE.	SECTION	COUNTY	TOTAL SHEETS	SHEET NO.
8012	21(W-3,TS-1,RS-7)	SANGAMON	679	190
CONTRACT NO. 72890				
ILLINOIS FED. AID PROJECT				



FILE NAME =	USER NAME = sparksgw	DESIGNED - SEW	REVISED -	<b>STATE OF ILLINOIS DEPARTMENT OF TRANSPORTATION</b>	<b>BUNKER HILL ROAD PLAN SHEET</b>			F.A.U. RTE.	SECTION	COUNTY	TOTAL SHEETS	SHEET NO.
et:\pw\work\p\idot\sparksgw\10373645\0672890-sht-plan-Bunker-AshGrove1.dgn		DRAWN - AS	REVISED -		SCALE: 1"=20'	SHEET NO. 1 OF 2 SHEETS	STA. 1+44.47 TO STA. 7+00.00	8012	21(W-3,TS-1,RS-7)	SANGAMON	679	191
		CHECKED - SEW	REVISED -					CONTRACT NO. 72890				
		DATE - 12/04/2013	REVISED -					ILLINOIS FED. AID PROJECT				

PLAN	SURVEYED	BY	DATE
	PLOTTED		
	NOTE BOOK		
	NO.		
	CHECKED		
	FILE NAME		

PROFILE	SURVEYED	BY	DATE
	PLOTTED		
	GRADES CHECKED		
	STRUCTURE		
	NOT AT THIS OFFICE		



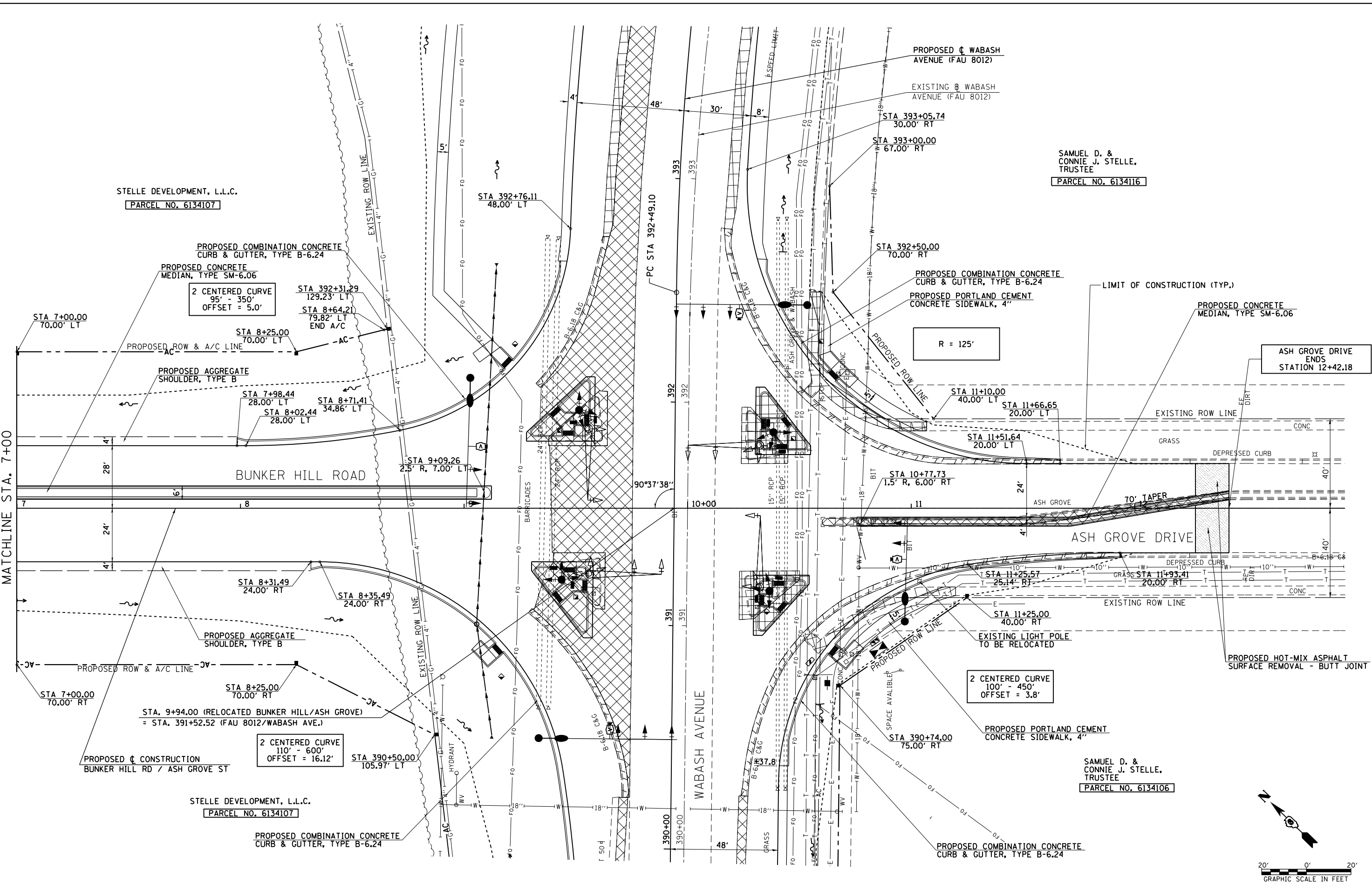
FILE NAME =	USER NAME = sparksgw	DESIGNED - SEW	REVISED -
c:\pwork\pwork\sparksgw\d0373645\0672890-shit-profile-Bunker-AshL.dgn		DRAWN - AS	REVISED -
		CHECKED - SEW	REVISED -
		DATE - 12/04/2013	REVISED -

**STATE OF ILLINOIS  
DEPARTMENT OF TRANSPORTATION**

**BUNKER HILL & ASH GROVE  
PROFILE SHEET**

SCALE: 20H : 10V    SHEET NO. 1 OF 2 SHEETS    STA. 1+44.47 TO STA. 7+00.00

F.A.U. RTE.	SECTION	COUNTY	TOTAL SHEETS	SHEET NO.
8012	21(W-3,TS-1,RS-7)	SANGAMON	679	192
CONTRACT NO. 72890				
ILLINOIS FED. AID PROJECT				



SAMUEL D. & CONNIE J. STELLE, TRUSTEE  
 PARCEL NO. 6134116

STELLE DEVELOPMENT, L.L.C.  
 PARCEL NO. 6134107

SAMUEL D. & CONNIE J. STELLE, TRUSTEE  
 PARCEL NO. 6134106

MATCHLINE STA. 7+00

FILE NAME =	USER NAME = sparksgw	DESIGNED - SEW	REVISED -
et:\pw\work\p\idot\sparksgw\10373645\0672890-sht-plan-Bunker-AshGrove2.dgn		DRAWN - AS	REVISED -
		CHECKED - SEW	REVISED -
		DATE - 12/04/2013	REVISED -

**STATE OF ILLINOIS  
 DEPARTMENT OF TRANSPORTATION**

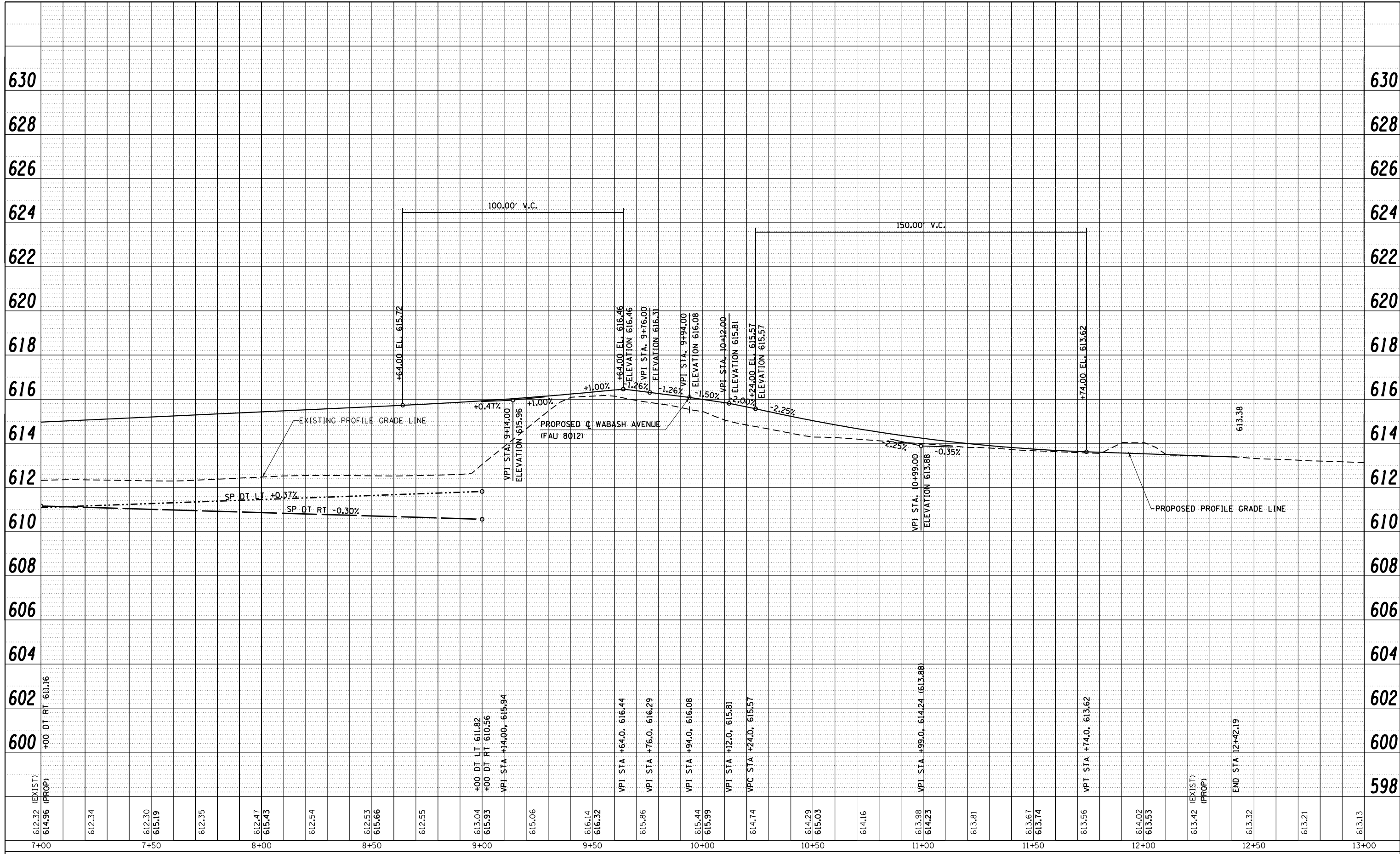
**BUNKER HILL ROAD & ASH GROVE DRIVE  
 PLAN SHEET**

SCALE: 1"=20'    SHEET NO. 2 OF 2 SHEETS    STA. 7+00.00 TO STA. 12+42.18

F.A.U. RTE.	SECTION	COUNTY	TOTAL SHEETS	SHEET NO.
8012	21(W-3,TS-1,RS-7)	SANGAMON	679	193
				CONTRACT NO. 72890
ILLINOIS FED. AID PROJECT				

PLAN	SURVEYED	BY	DATE
	PLOTTED		
	ALIGNED		
	CHECKED		
	FILED		
NO.	CARD FILE NAME		

PROFILE	SURVEYED	BY	DATE
	PLOTTED		
	GRADES CHECKED		
	STRUCTURE		
NO.	NOTATION		



FILE NAME =	USER NAME = sparksgw	DESIGNED - SEW	REVISED -
c:\pwork\pwork\sparksgw\d0373645\0672890-shit-profile-Bunker-Ash2.dgn		DRAWN - AS	REVISED -
PLOT SCALE = 40.00' / in.		CHECKED - SEW	REVISED -
PLOT DATE = Feb-04-2014 01:37:07PM		DATE - 12/04/2013	REVISED -

**STATE OF ILLINOIS  
DEPARTMENT OF TRANSPORTATION**

**BUNKER HILL & ASH GROVE  
PROFILE SHEET**

SCALE: 20H : 10V    SHEET NO. 2 OF 2 SHEETS    STA. 7+00.00 TO STA. 12+42.19

F.A.U. RTE.	SECTION	COUNTY	TOTAL SHEETS	SHEET NO.
8012	21(W-3,TS-1,RS-7)	SANGAMON	679	194
CONTRACT NO. 72890			ILLINOIS FED. AID PROJECT	

HERMES BROTHERS FARMS, INC.  
 PARCEL NO. 6134108

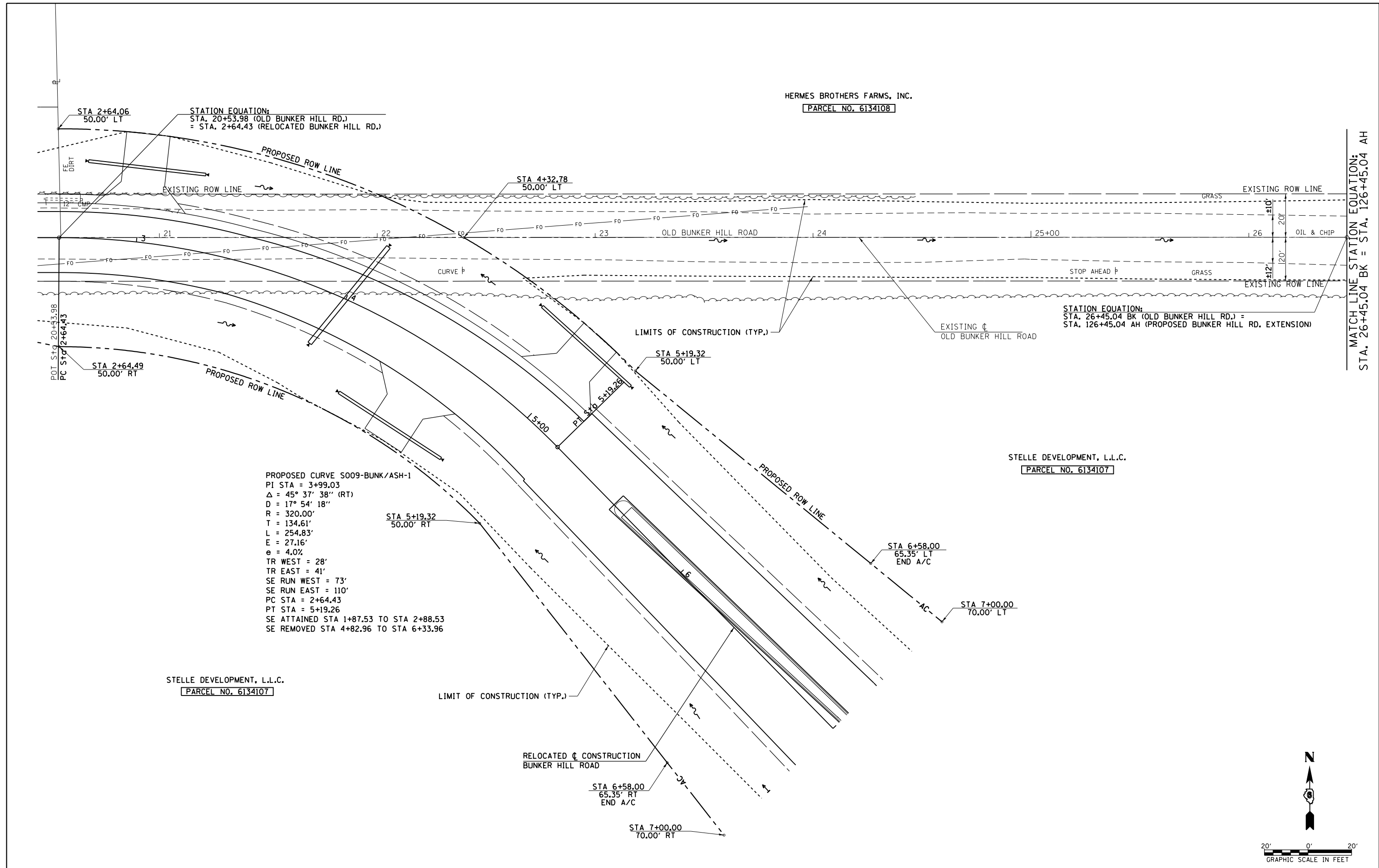
STELLE DEVELOPMENT, L.L.C.  
 PARCEL NO. 6134107

STELLE DEVELOPMENT, L.L.C.  
 PARCEL NO. 6134107

PROPOSED CURVE S009-BUNK/ASH-1  
 PI STA = 3+99.03  
 $\Delta = 45^\circ 37' 38''$  (RT)  
 D = 17° 54' 18"  
 R = 320.00'  
 T = 134.61'  
 L = 254.83'  
 E = 27.16'  
 e = 4.0%  
 TR WEST = 28'  
 TR EAST = 41'  
 SE RUN WEST = 73'  
 SE RUN EAST = 110'  
 PC STA = 2+64.43  
 PT STA = 5+19.26  
 SE ATTAINED STA 1+87.53 TO STA 2+88.53  
 SE REMOVED STA 4+82.96 TO STA 6+33.96

STATION EQUATION:  
 STA. 26+45.04 BK (OLD BUNKER HILL RD.) =  
 STA. 126+45.04 AH (PROPOSED BUNKER HILL RD. EXTENSION)

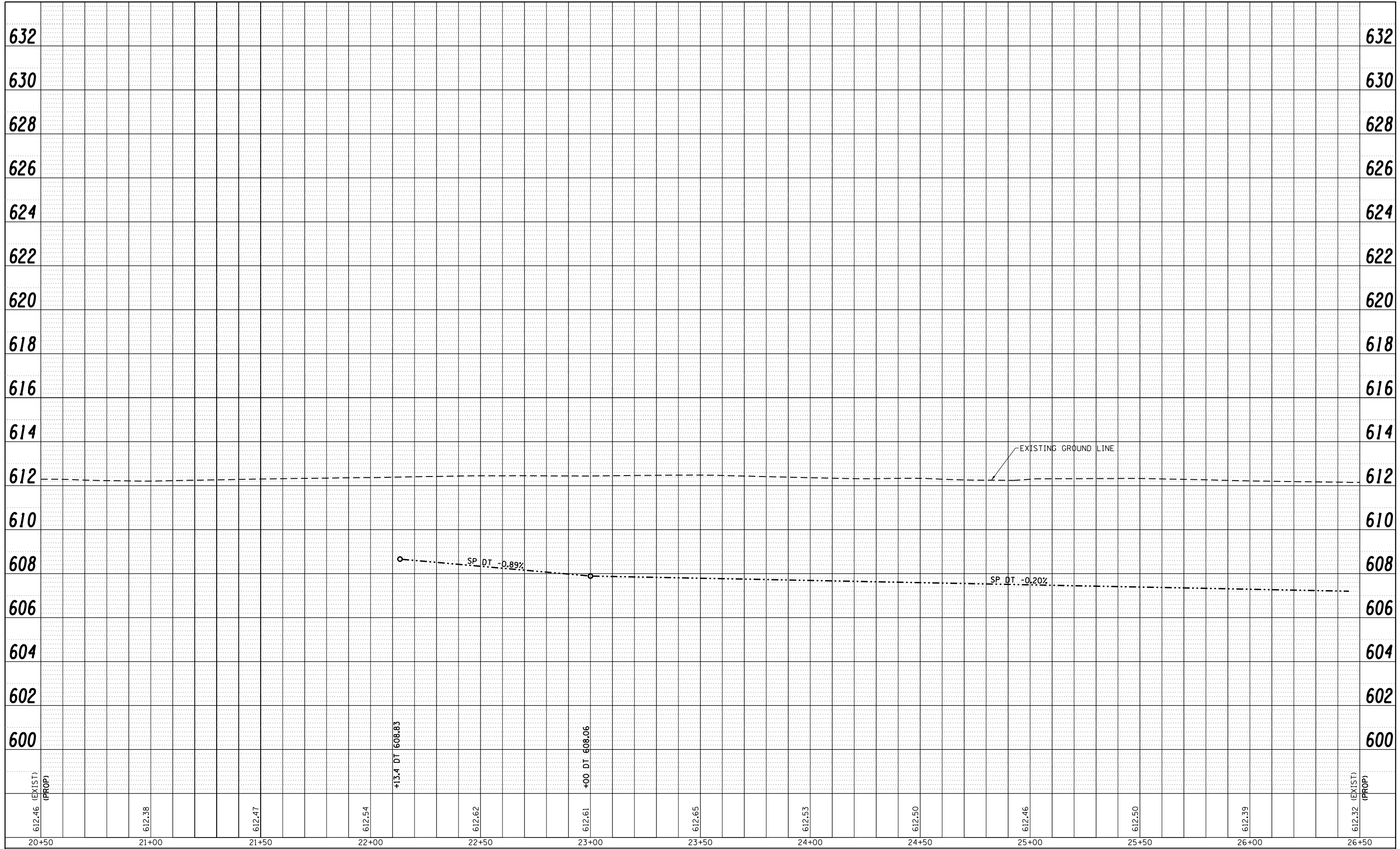
MATCH LINE STATION EQUATION:  
 STA. 26+45.04 BK = STA. 126+45.04 AH



FILE NAME =	USER NAME = sparksgw	DESIGNED - AWM	REVISED -	<b>STATE OF ILLINOIS DEPARTMENT OF TRANSPORTATION</b>	<b>OLD BUNKER HILL ROAD PLAN VIEW</b>			F.A.U. RTE.	SECTION	COUNTY	TOTAL SHEETS	SHEET NO.
et:\pw\work\p\idot\sparksgw\10373645\10672890-sht-plan-OldBunkerHillRd01.dgn		DRAWN - JCW	REVISED -		SCALE: 1=20	SHEET NO.	OF SHEETS	STA. 20+45.04 TO STA. 26+45.04	21(W-3, TS-1, RS-7)	SANGAMON	679	195
		CHECKED - AWM	REVISED -									
		DATE - 12/04/2013	REVISED -									
	PLOT DATE = Feb-04-2014 01:37:10PM											CONTRACT NO. 72890
												ILLINOIS FED. AID PROJECT

PLAN	SURVEYED	DATE
	PLOTTED	BY
	ALIGNED	
	CHECKED	
	FILED	
	CARD FILE NAME	
NOTE BOOK NO.		

PROFILE	SURVEYED	DATE
	PLOTTED	BY
	GRADES CHECKED	
	STRUCTURE	
	NOT AT THIS OFFICE	
NOTE BOOK NO.		



FILE NAME = c:\pwork\pwork\sparksgw\d0373645\0672890-sh:profile-01d\BunkerHillRd01.dgn	USER NAME = sparksgw	DESIGNED - AWM	REVISED -
PLOT SCALE = 40.0001' / in.		DRAWN - TJD	REVISED -
PLOT DATE = Feb-04-2014 01:37:14PM		CHECKED - AWM	REVISED -
		DATE - 12/04/2013	REVISED -

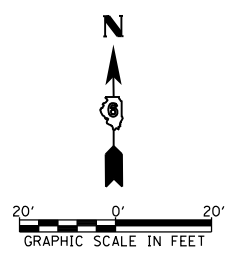
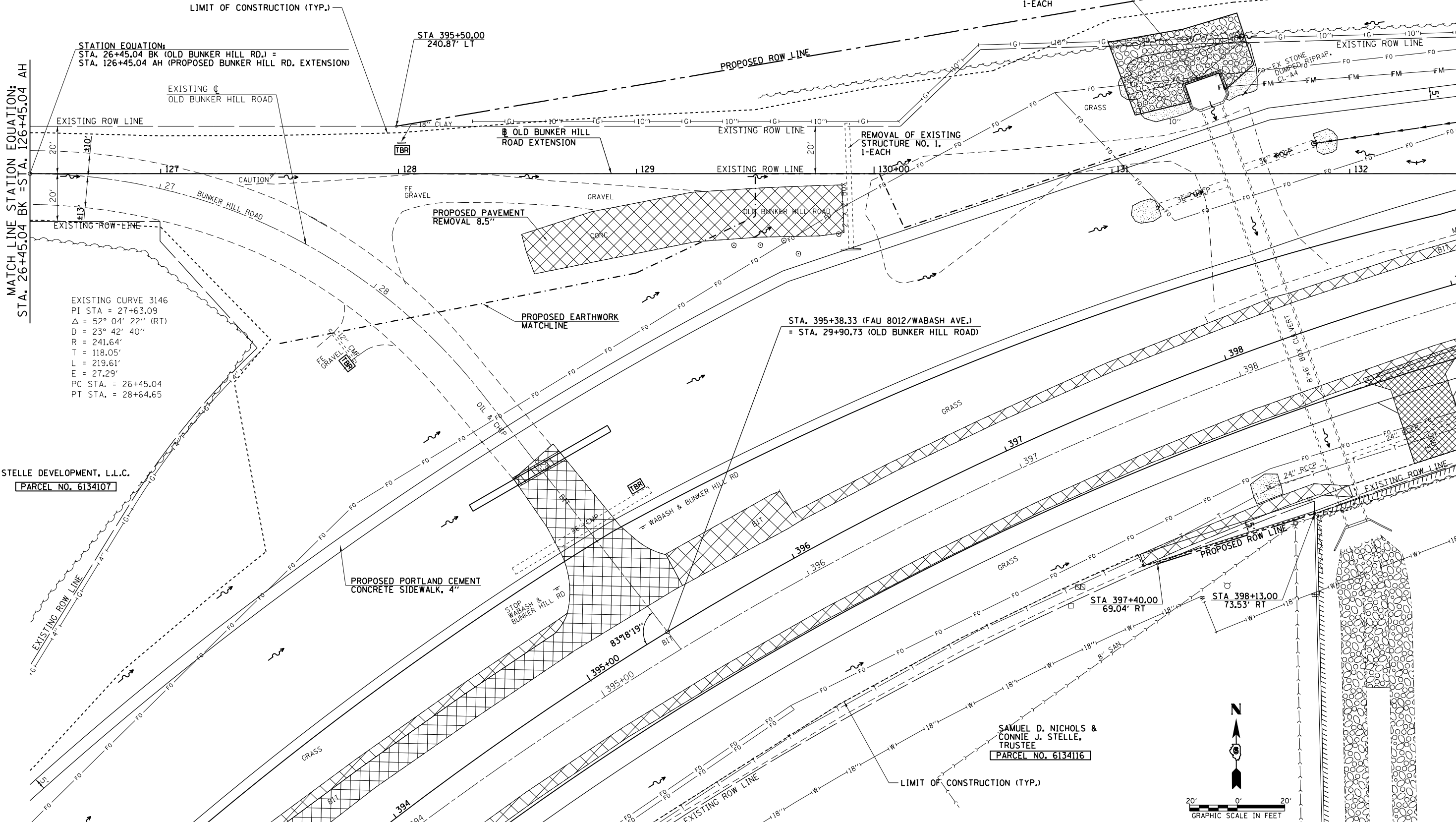
**STATE OF ILLINOIS  
DEPARTMENT OF TRANSPORTATION**

**OLD BUNKER HILL ROAD  
PROFILE SHEET**

SCALE: SHEET NO. OF SHEETS STA. 20+50.00 TO STA. 26+50.00

F.A.U. RTE.	SECTION	COUNTY	TOTAL SHEETS	SHEET NO.
8012	21(W-3, TS-1, RS-7)	SANGAMON	679	196
CONTRACT NO. 72890			ILLINOIS FED. AID PROJECT	

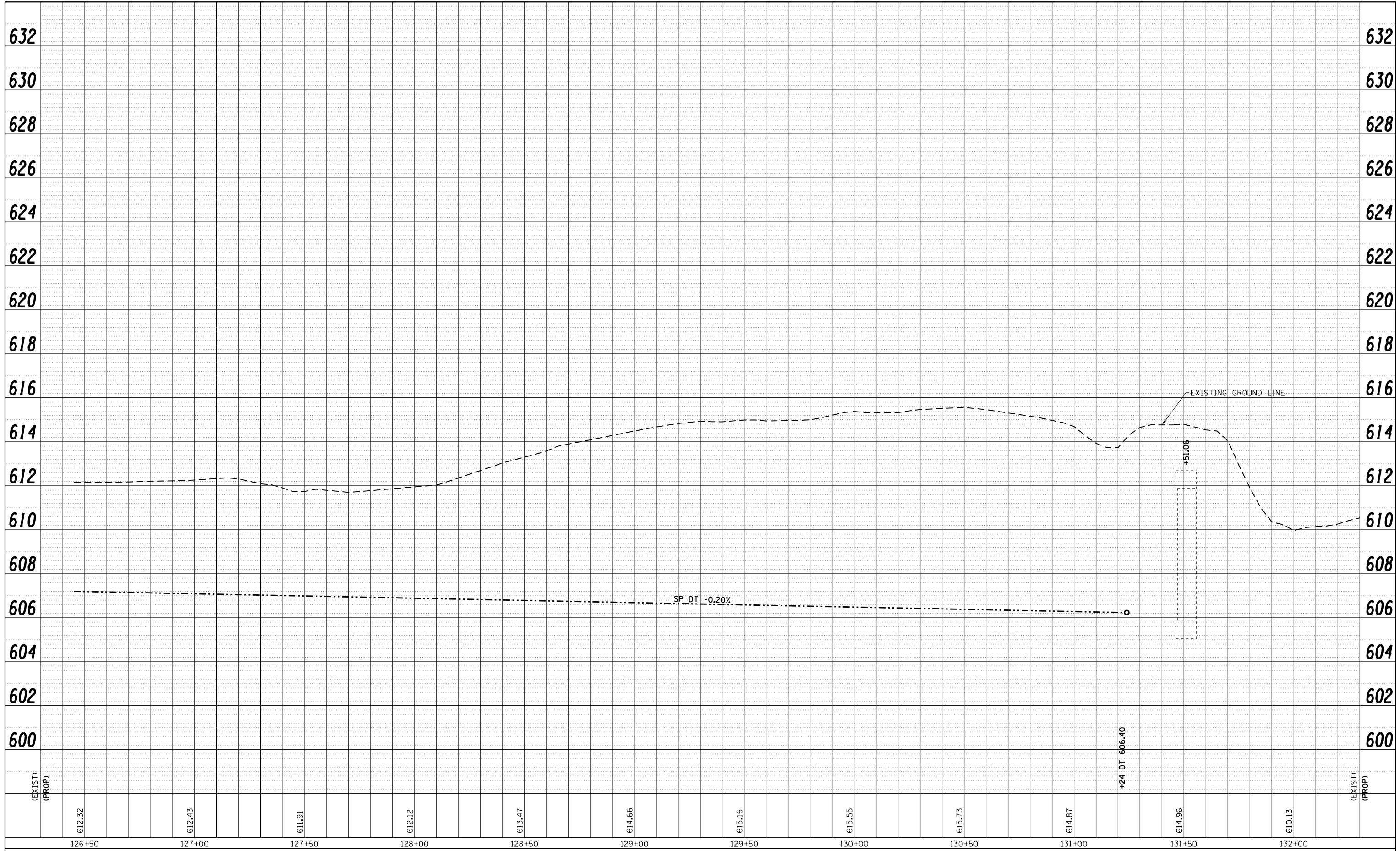




FILE NAME =	USER NAME = sparksgw	DESIGNED - AWM	REVISED -	<b>STATE OF ILLINOIS DEPARTMENT OF TRANSPORTATION</b>	<b>OLD BUNKER HILL ROAD PLAN VIEW</b>			F.A.U. R.E.	SECTION	COUNTY	TOTAL SHEETS	SHEET NO.
c:\pwork\pwork\sparksgw\0373645\0672890-sht-plan-OldBunkerHill11Rd02.dgn	DRAWN - JCW	DRAWN - JCW	REVISED -		8012	21(W-3, TS-1, RS-7)	SANGAMON	679	197			
PLOT SCALE = 48.00' / in.	CHECKED - AWM	CHECKED - AWM	REVISED -		SCALE: 1=20			SHEET NO. OF SHEETS STA. 126+45.04 TO STA. 132+45.04		CONTRACT NO. 72890		
PLOT DATE = Feb-04-2014 01:37:19PM	DATE - 12/04/2013	DATE - 12/04/2013	REVISED -		ILLINOIS FED. AID PROJECT							

PLAN	SURVEYED	BY	DATE
	PLOTTED		
	ALIGNMENT		
	CHECKED		
	NO.		
	CARD FILE NAME		

PROFILE	SURVEYED	BY	DATE
	PLOTTED		
	GRADES CHECKED		
	STRUCTURE		
	NOT AT THIS OFFICE		



(EXIST) (PROP)	612.32	612.43	611.91	612.12	613.47	614.66	615.16	615.55	615.73	614.87	614.96	610.13	(EXIST) (PROP)
	126+50	127+00	127+50	128+00	128+50	129+00	129+50	130+00	130+50	131+00	131+50	132+00	

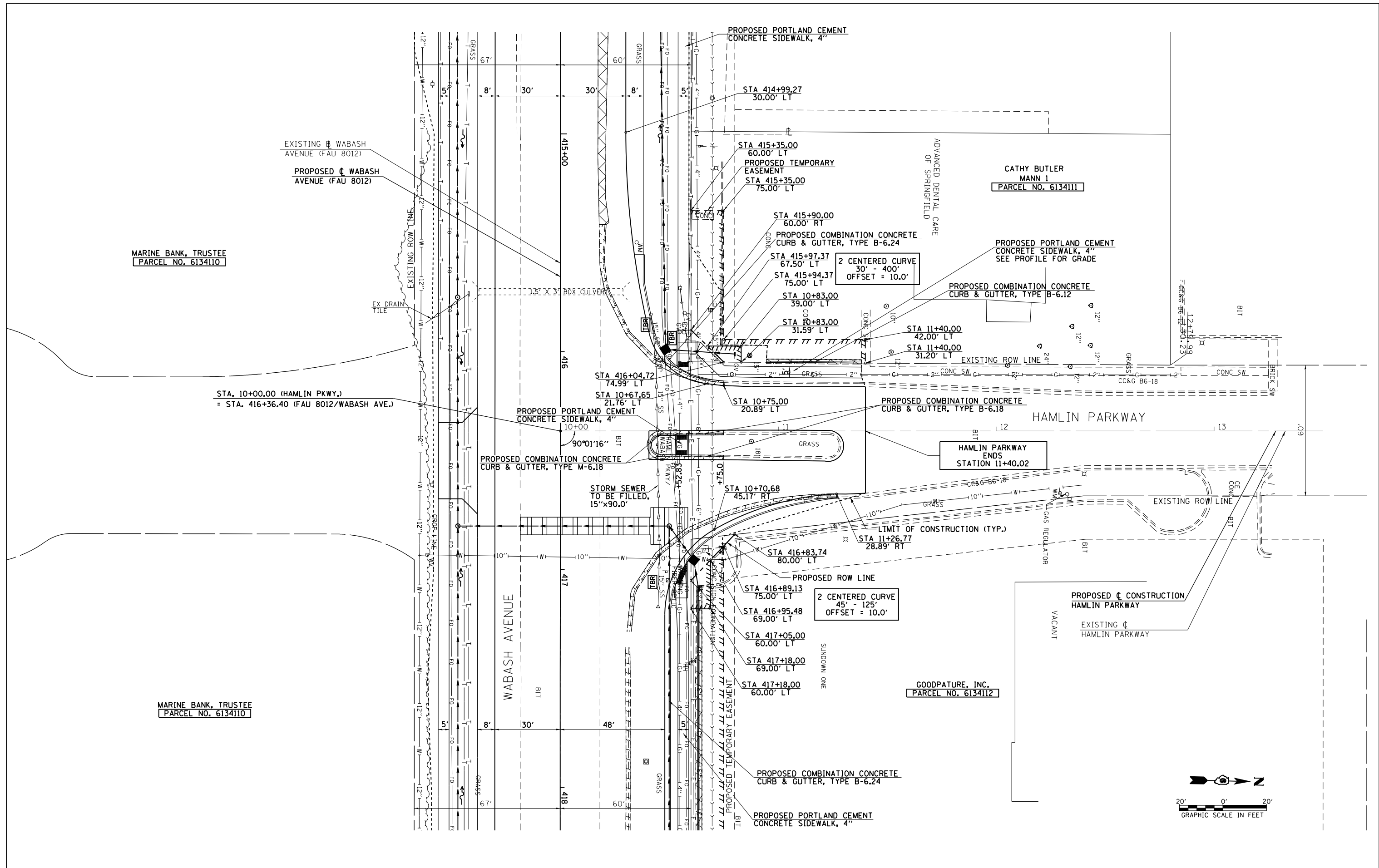
FILE NAME =	USER NAME = sparksq	DESIGNED - AWM	REVISED -
c:\pwork\pwork\sparksq\d0373645\0672890-shit-profile-01dBunkerHillRd02.dgn		DRAWN - TJD	REVISED -
		CHECKED - AWM	REVISED -
		DATE - 12/04/2013	REVISED -

**STATE OF ILLINOIS  
DEPARTMENT OF TRANSPORTATION**

**OLD BUNKER HILL ROAD  
PROFILE SHEET**

SCALE: SHEET NO. OF SHEETS STA. 126+45.04 TO STA. 132+00.00

F.A.U. RTE.	SECTION	COUNTY	TOTAL SHEETS	SHEET NO.
8012	21(W-3, TS-1, RS-7)	SANGAMON	679	198
CONTRACT NO. 72890			ILLINOIS FED. AID PROJECT	



FILE NAME =	USER NAME = sparksgw	DESIGNED - SEW	REVISED -
c:\pw\work\p\dot\sparksgw\10373645\0672890-sht-plan-Hamlin.dgn		DRAWN - AS	REVISED -
PLOT SCALE = 40.0000' / in.		CHECKED - SEW	REVISED -
PLOT DATE = Feb-04-2014 01:37:28PM		DATE - 12/04/2013	REVISED -

**STATE OF ILLINOIS  
DEPARTMENT OF TRANSPORTATION**

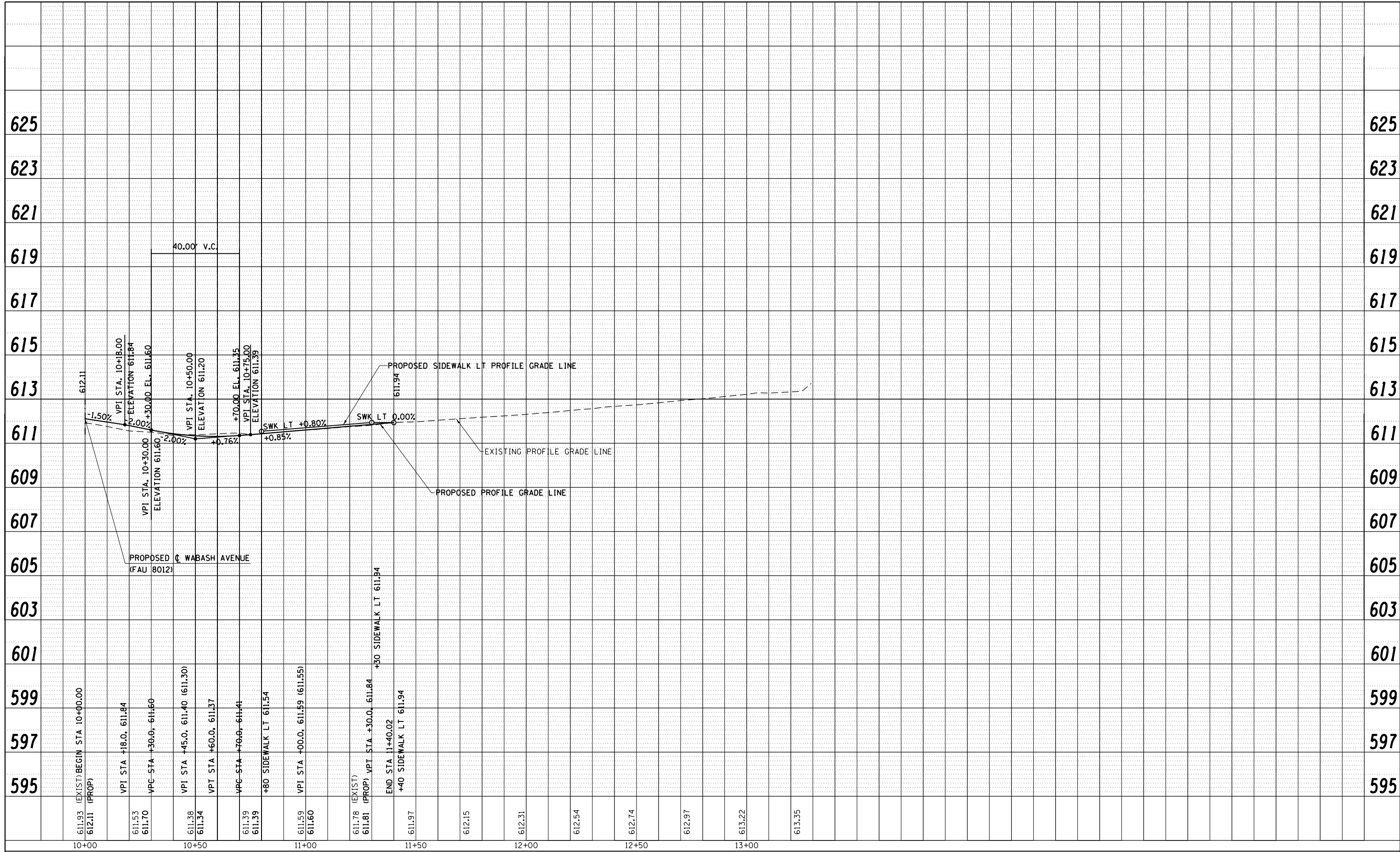
**HAMLIN PARKWAY  
PLAN SHEET**

SCALE: 1"=20'      SHEET NO. 1 OF 1 SHEETS      STA. 10+00.00 TO STA. 11+40.02

F.A.U. RTE.	SECTION	COUNTY	TOTAL SHEETS	SHEET NO.
8012	21(W-3,TS-1,RS-7)	SANGAMON	679	199
			CONTRACT NO. 72890	
ILLINOIS FED. AID PROJECT				

PLAN	SURVEYED	BY	DATE
	PLOTTED		
	ALIGNED		
	CHECKED		
	NO. _____		
	CARD FILE NAME		

PROFILE	SURVEYED	BY	DATE
	PLOTTED		
	GRADES CHECKED		
	STRUCTURE NOTATIONS CHECKED		
	NO. _____		



FILE NAME =	USER NAME = sparksgw	DESIGNED - SEW	REVISED -
c:\pwork\pwork\sparksgw\d0373645\0672890-shit-profile-Hamlin.dgn		DRAWN - AS	REVISED -
PLOT SCALE = 40.00' / in.		CHECKED - SEW	REVISED -
PLOT DATE = Feb-04-2014 01:37:42PM		DATE - 12/04/2013	REVISED -

**STATE OF ILLINOIS  
DEPARTMENT OF TRANSPORTATION**

**HAMLIN PARKWAY  
PROFILE SHEET**

SCALE: 20H : 10V    SHEET NO. 1 OF 1 SHEETS    STA. 10+00.00 TO STA. 11+40.02

F.A.U. RTE.	SECTION	COUNTY	TOTAL SHEETS	SHEET NO.
8012	21(W-3,TS-1,RS-7)	SANGAMON	679	200
CONTRACT NO. 72890			ILLINOIS FED. AID PROJECT	