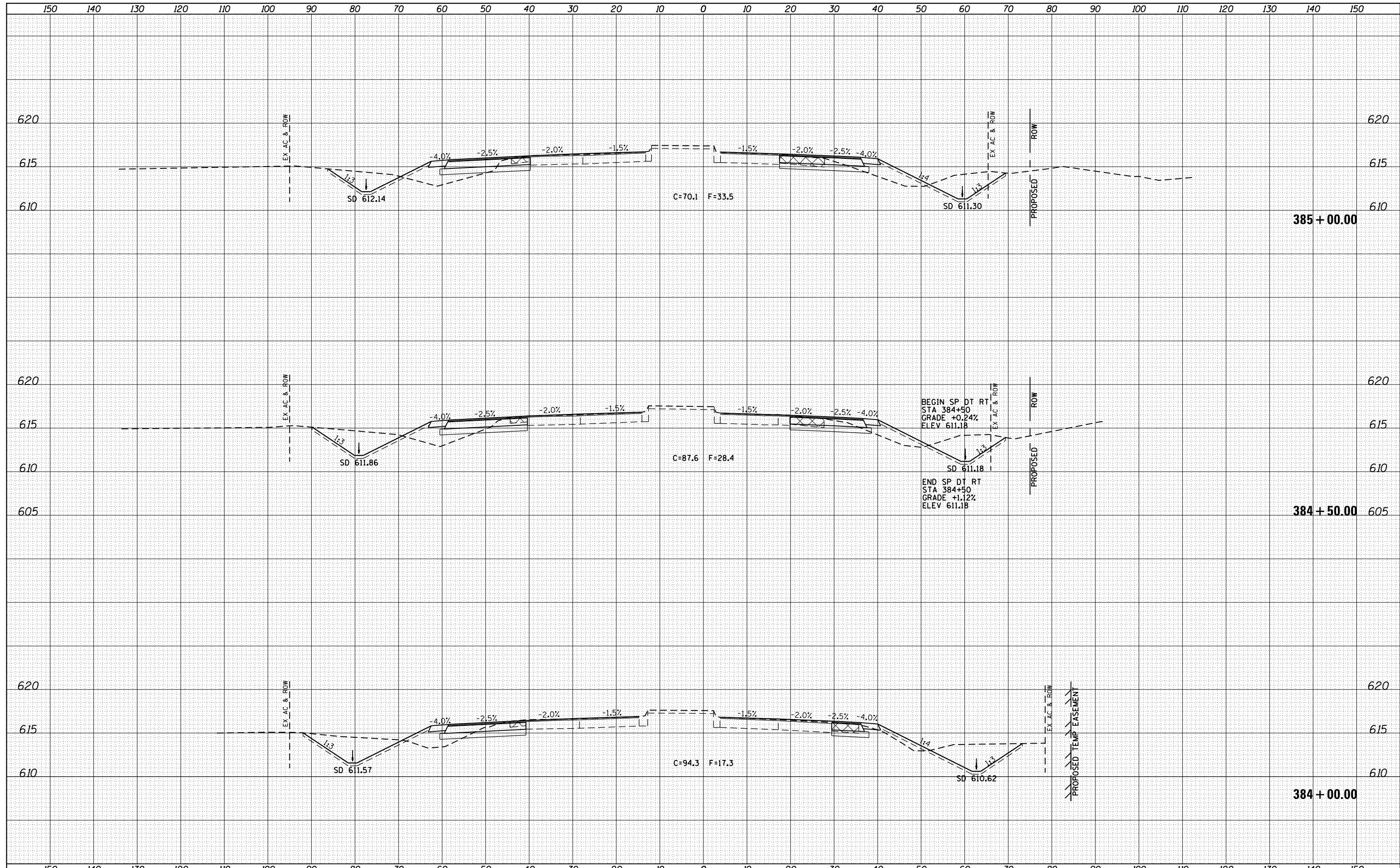


DATE	
BY	
FINAL SURVEY	SURVEYED
NOTE BOOK	PLOTTED
NO.	TEMPLATE
	AREAS
	CHECKED

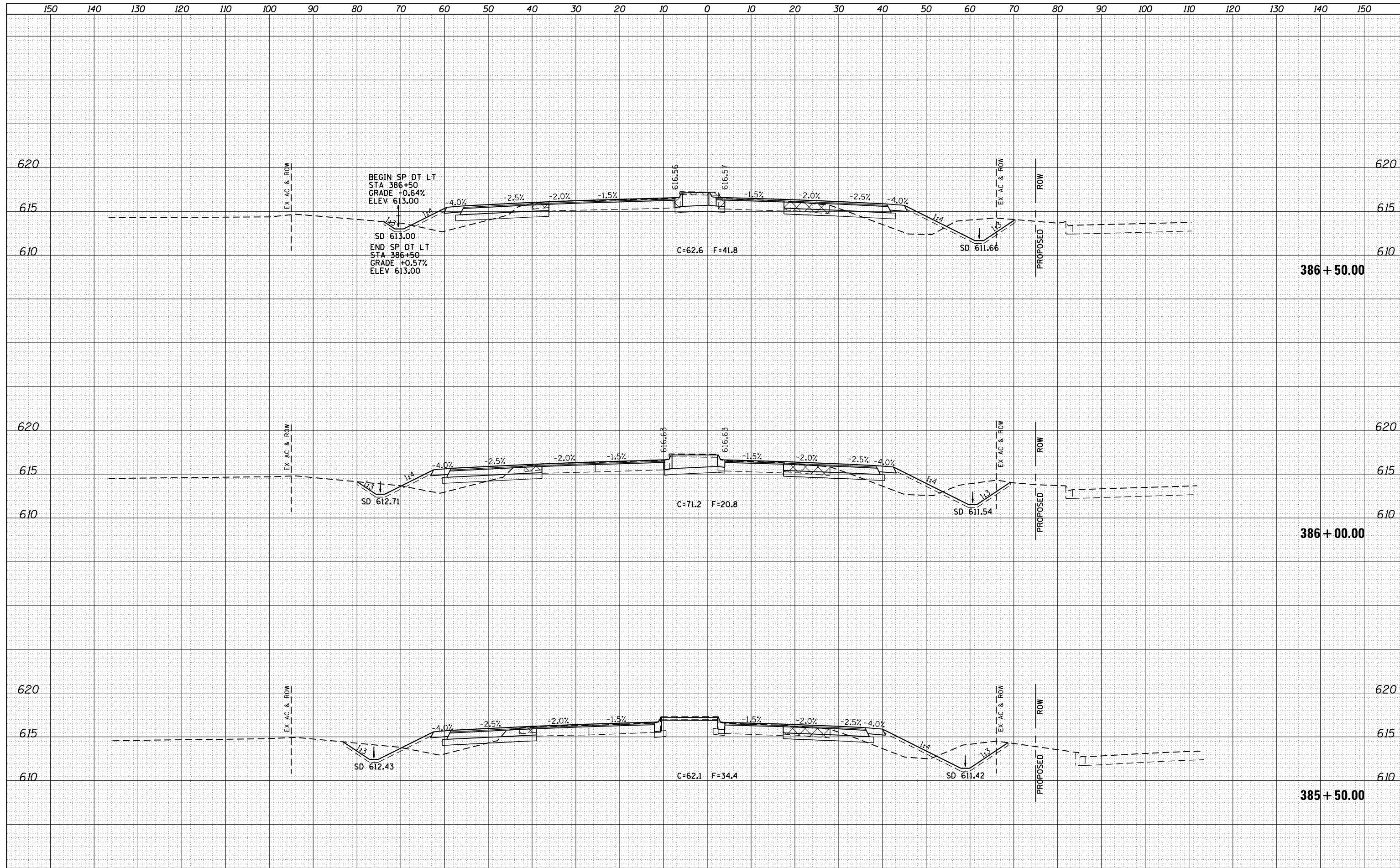
DATE	
BY	
ORIGINAL SURVEY	SURVEYED
NOTE BOOK	PLOTTED
NO.	TEMPLATE
	AREAS
	CHECKED



FILE NAME =	USER NAME = sparksgw	DESIGNED -	AWM	REVISED -		STATE OF ILLINOIS DEPARTMENT OF TRANSPORTATION	WABASH AVENUE CROSS SECTIONS	F.A.U. RTE.	SECTION	COUNTY	TOTAL SHEETS	SHEET NO.
Default	Plot Scale = 20.0000' / in.	CHECKED -	AWM	REVISED -				8012	21(W-3, TS-1, RS-7)	SANGAMON	679	501
	PLOT DATE = Feb-04-2014 01:51:28PM	DATE -	12/04/2013	REVISED -				CONTRACT NO. 72890		ILLINOIS FED. AID PROJECT		
								SCALE: 1"=10'H, 5'V	SHEET 31	OF 124 SHEETS	STA. 384+00.00	TO STA. 385+00.00

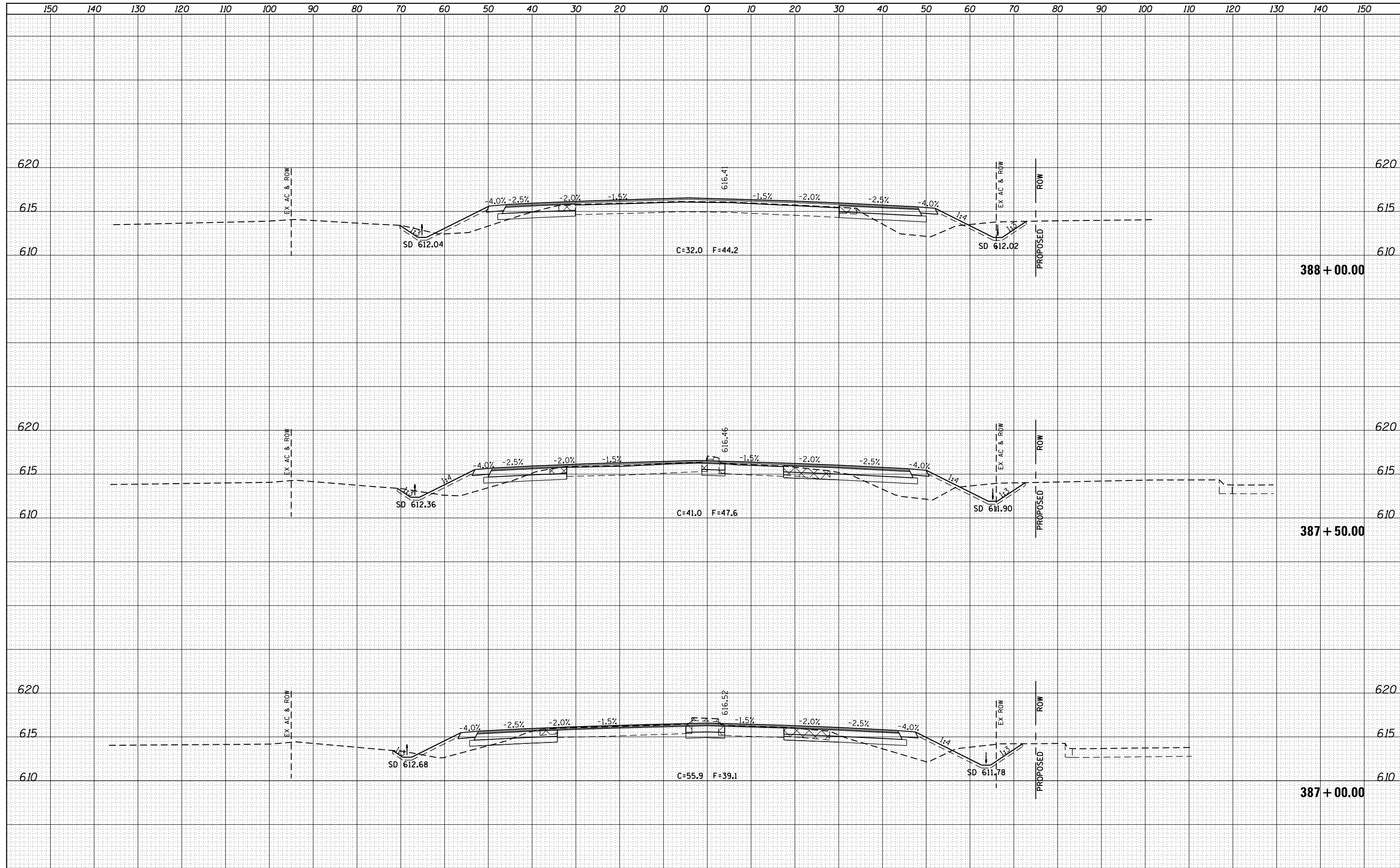
DATE	
BY	
FINAL SURVEY	SURVEYED
NOTE BOOK	PLOTTED
NO.	TEMPLATE
	AREAS CHECKED

DATE	
BY	
ORIGINAL SURVEY	SURVEYED
NOTE BOOK	PLOTTED
NO.	TEMPLATE
	AREAS CHECKED



DATE	
BY	
FINAL SURVEY	SURVEYED
NOTE BOOK	PLOTTED
NO.	TEMPLATE
	AREAS
	CHECKED

DATE	
BY	
ORIGINAL SURVEY	SURVEYED
NOTE BOOK	PLOTTED
NO.	TEMPLATE
	AREAS
	CHECKED

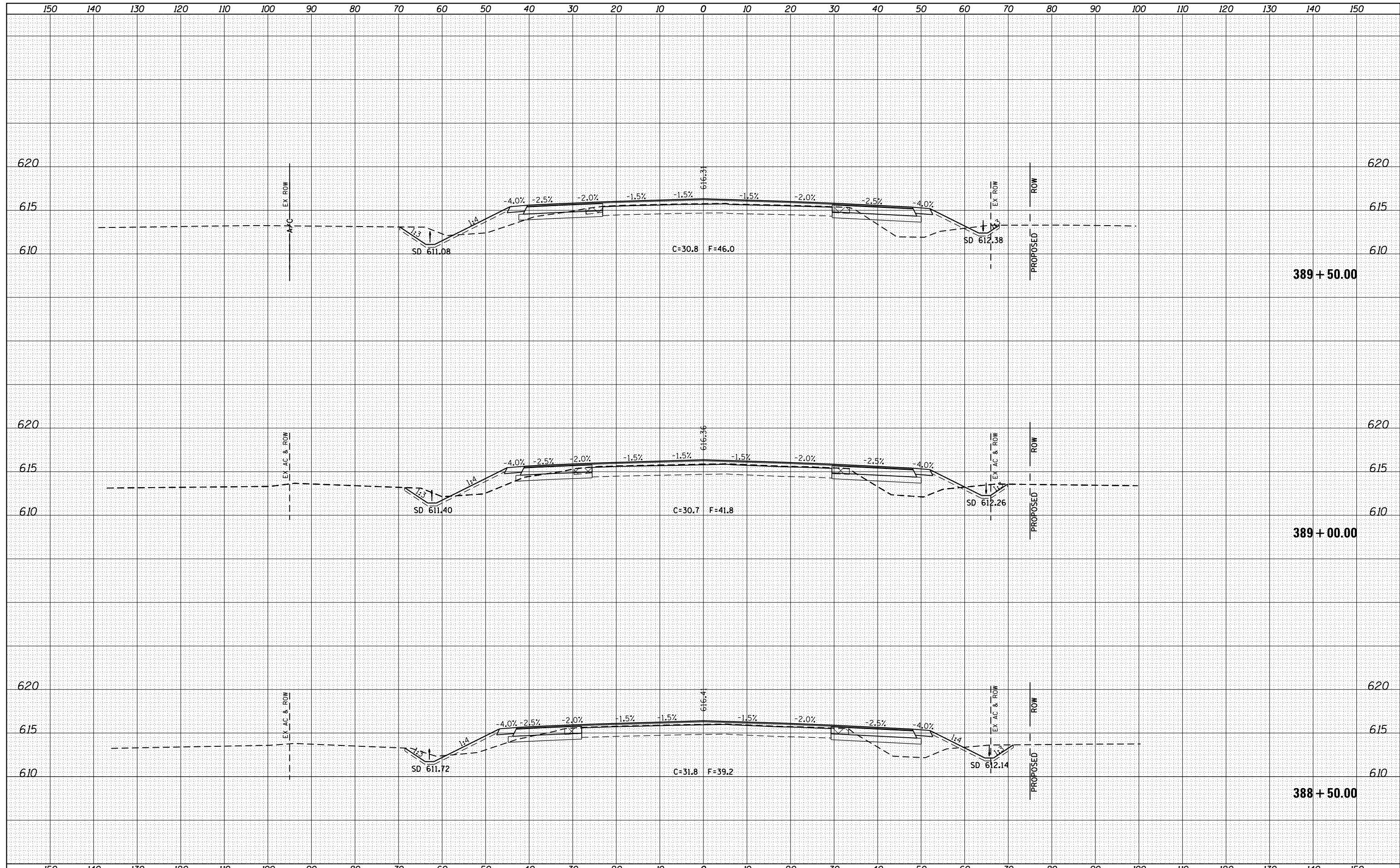


FILE NAME =	USER NAME = sparksgw	DESIGNED - AWM	REVISED -	STATE OF ILLINOIS DEPARTMENT OF TRANSPORTATION	WABASH AVENUE CROSS SECTIONS	F.A.U. RTE.	SECTION	COUNTY	TOTAL SHEETS	SHEET NO.
es:\pw\work\p1dot\sparksgw\ad0373645\0672890-shd-xssht-wabash.dgn	DRAWN - TJD	REVISED -	8012			21(W-3, TS-1, RS-7)	SANGAMON	679	503	
Default	PLOT SCALE = 20.0000' / in.	CHECKED - AWM	REVISED -			CONTRACT NO. 72890				
	PLOT DATE = Feb-04-2014 01:51:30PM	DATE - 12/04/2013	REVISED -			ILLINOIS FED. AID PROJECT				

SCALE: 1"=10'H, 5'V SHEET 33 OF 124 SHEETS STA. 387+00.00 TO STA. 388+00.00

DATE	
BY	
SURVEYED	
PLOTTED	
TEMPLATE	
AREAS	
CHECKED	
NO.	

DATE	
BY	
SURVEYED	
PLOTTED	
TEMPLATE	
AREAS	
CHECKED	
NO.	

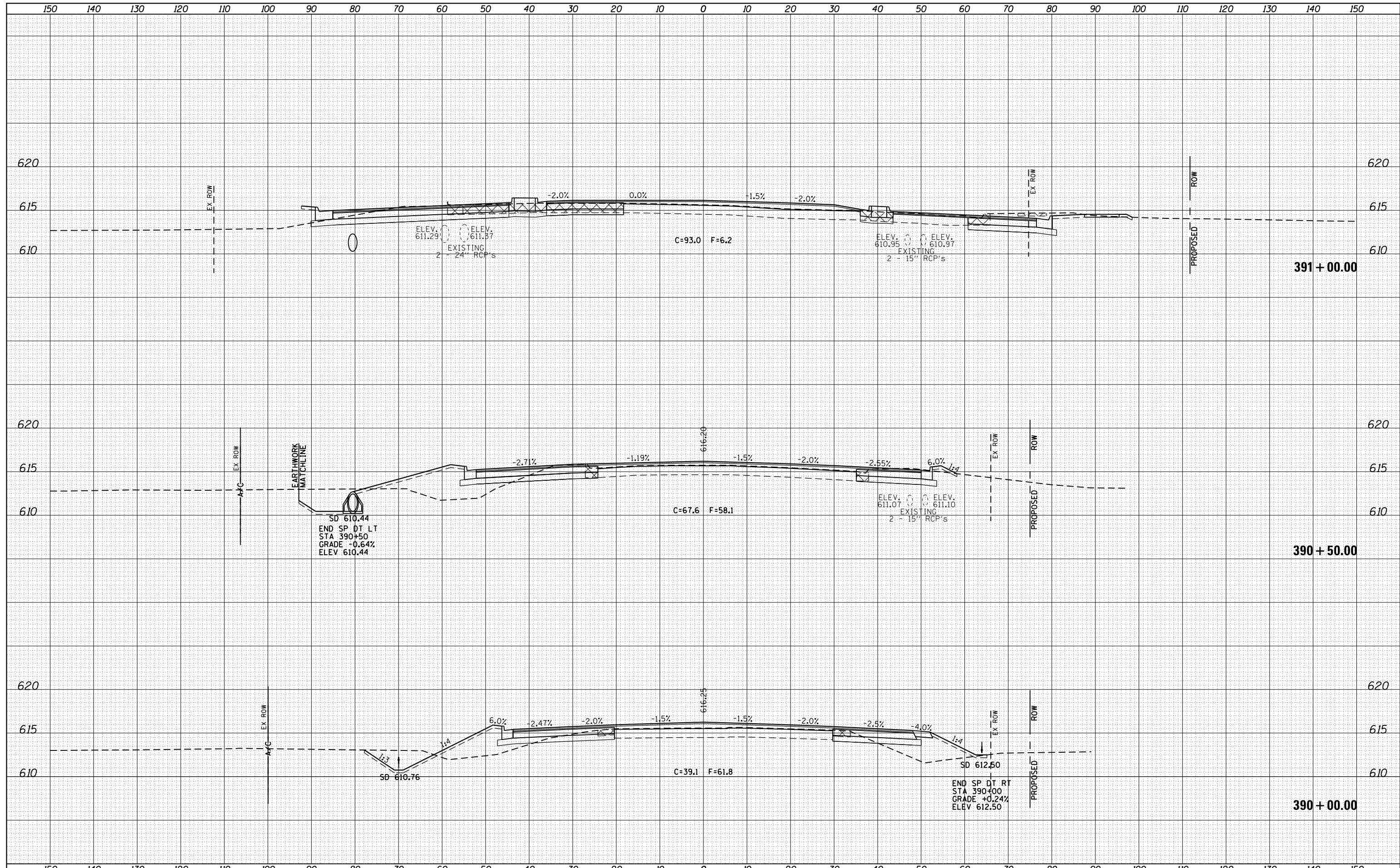


FILE NAME =	USER NAME = sparksgw	DESIGNED - AWM	REVISED -	STATE OF ILLINOIS DEPARTMENT OF TRANSPORTATION	WABASH AVENUE CROSS SECTIONS	F.A.U. RTE.	SECTION	COUNTY	TOTAL SHEETS	SHEET NO.
es:\pw\work\p1dot\sparksgw\ad0373645\0672890-sh	csst-wabash.dgn	DRAWN - TJD	REVISED -			8012	21(W-3, TS-1, RS-7)	SANGAMON	679	504
PLOT SCALE = 20.0000' / in.	CHECKED - AWM	REVISED -	REVISED -			CONTRACT NO. 72890				
PLOT DATE = Feb-04-2014 01:51:32PM	DATE - 12/04/2013	REVISED -	REVISED -			ILLINOIS FED. AID PROJECT				

SCALE: 1"=10'H, 5'V SHEET 34 OF 124 SHEETS STA. 388+50.00 TO STA. 389+50.00

DATE	
BY	
FINISHED SURVEY	
PLOTTED	
TEMPLATE	
NOTE BOOK	
AREAS CHECKED	
NO.	

DATE	
BY	
ORIGINAL SURVEY	
PLOTTED	
TEMPLATE	
NOTE BOOK	
AREAS CHECKED	
NO.	

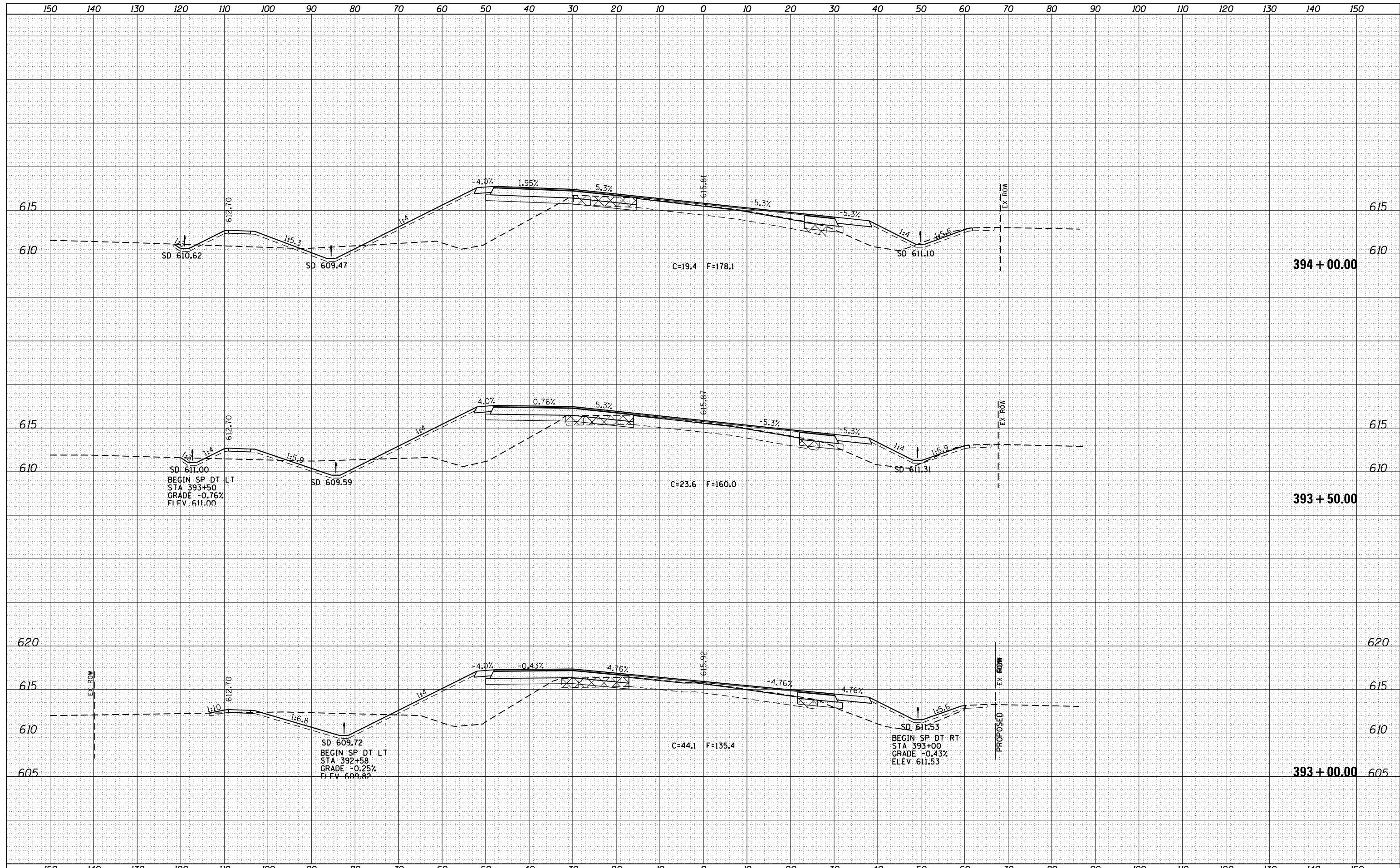


FILE NAME =	USER NAME = sparksgw	DESIGNED - AWM	REVISED -	STATE OF ILLINOIS DEPARTMENT OF TRANSPORTATION	WABASH AVENUE CROSS SECTIONS	F.A.U. R.T.E.	SECTION	COUNTY	TOTAL SHEETS	SHEET NO.
es:\pw\work\p\dot\sparksgw\ad373645\0672890-shr-xssht-wabash.dgn	DRAWN - TJD	REVISED -	8012			21(W-3, TS-1, RS-7)	SANGAMON	679	505	
PLOT SCALE = 20.0000' / in.	CHECKED - AWM	REVISED -	CONTRACT NO. 72890							
Default	PLOT DATE = Feb-04-2014 01:51:33PM	DATE - 12/04/2013	REVISED -			ILLINOIS FED. AID PROJECT				

SCALE: 1"=10'H, 5'V SHEET 35 OF 124 SHEETS STA. 390+00.00 TO STA. 391+00.00

DATE	
BY	
SURVEYED	
PLOTTED	
TEMPLATE	
AREAS	
CHECKED	
NO.	

DATE	
BY	
SURVEYED	
PLOTTED	
TEMPLATE	
AREAS	
CHECKED	
NO.	



FILE NAME =	USER NAME = sparksgw	DESIGNED - AWM	REVISED -
c:\pwork\pwork\sparksgw\d0373645\0672890-shd-xssht-wabash.dgn		DRAWN - TJD	REVISED -
		CHECKED - AWM	REVISED -
Default	PLOT DATE = Feb-04-2014 01:51:35PM	DATE - 12/04/2013	REVISED -

**STATE OF ILLINOIS
DEPARTMENT OF TRANSPORTATION**

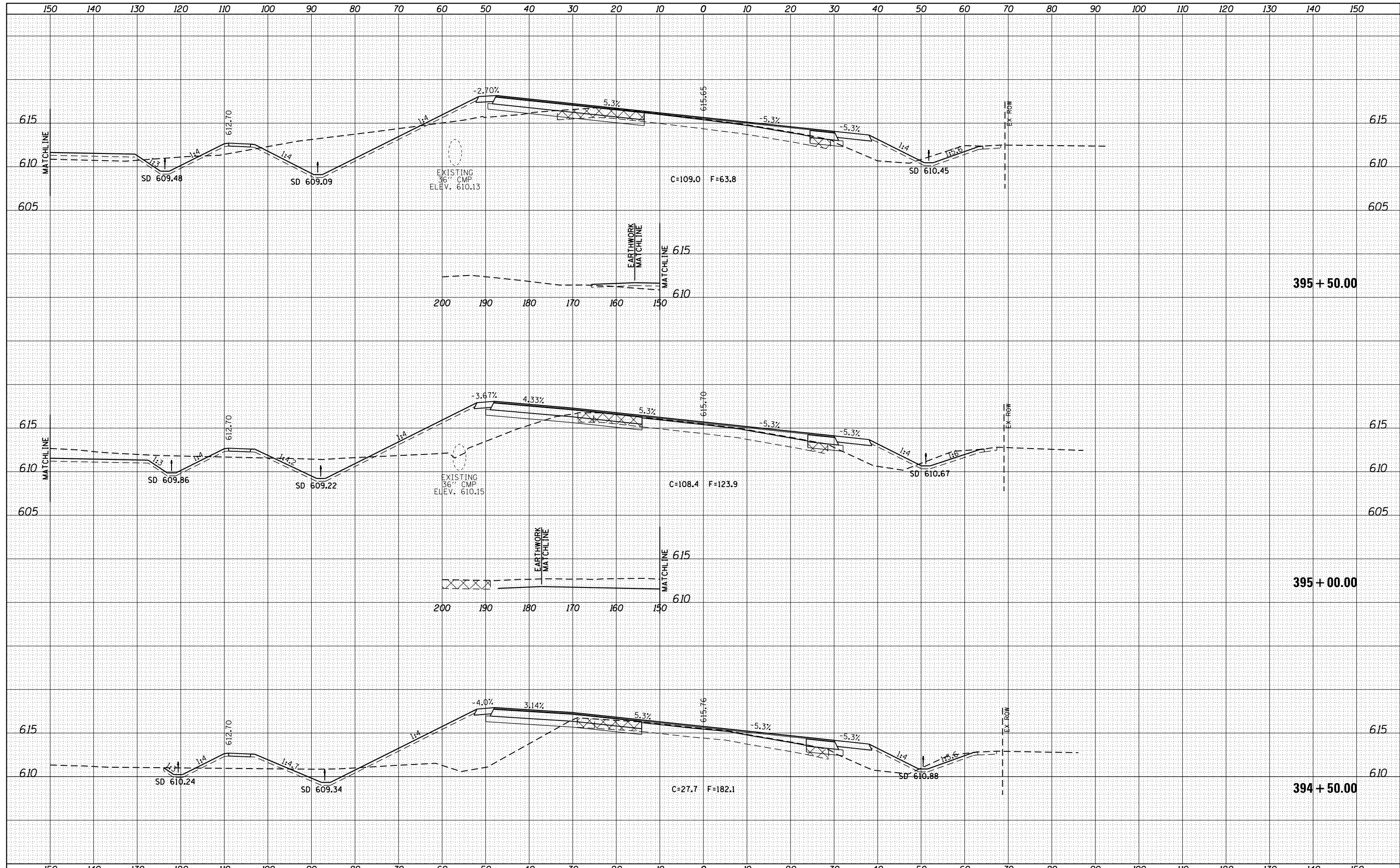
**WABASH AVENUE
CROSS SECTIONS**

SCALE: 1"=10'H, 5'V SHEET 37 OF 124 SHEETS STA. 393+00.00 TO STA. 394+00.00

F.A.U. RTE.	SECTION	COUNTY	TOTAL SHEETS	SHEET NO.
8012	21(W-3, TS-1, RS-7)	SANGAMON	679	507
CONTRACT NO. 72890			ILLINOIS FED. AID PROJECT	

DATE	
BY	
FINAL SURVEY	
SURVEYED	
PLOTTED	
TEMPLATE	
NOTE BOOK	
AREAS CHECKED	
NO.	

DATE	
BY	
ORIGINAL SURVEY	
SURVEYED	
PLOTTED	
TEMPLATE	
NOTE BOOK	
AREAS CHECKED	
NO.	

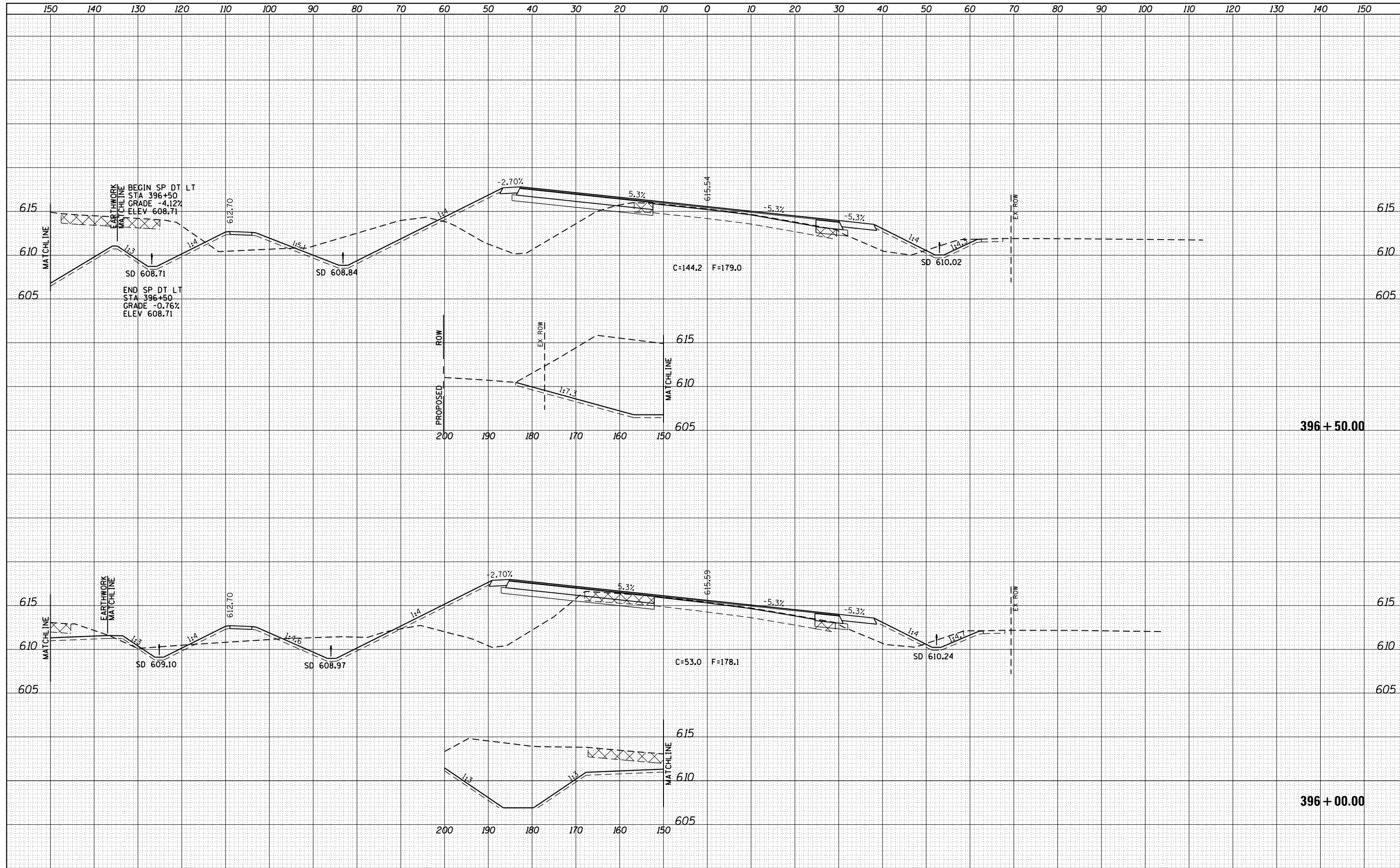


FILE NAME =	USER NAME = sparksgw	DESIGNED - AWM	REVISED -	STATE OF ILLINOIS DEPARTMENT OF TRANSPORTATION	WABASH AVENUE CROSS SECTIONS	F.A.U. RTE.	SECTION	COUNTY	TOTAL SHEETS	SHEET NO.
es:\pw\work\p\dot\sparksgw\ad0373645\0672890-sh\ssht-Wabash.dgn	DRAWN - TJD	REVISED -	8012			21(W-3, TS-1, RS-7)	SANGAMON	679	508	
Default	PLLOT SCALE = 20.0000' / in.	CHECKED - AWM	REVISED -			CONTRACT NO. 72890				
	PLLOT DATE = Feb-04-2014 01:51:36PM	DATE - 12/04/2013	REVISED -			ILLINOIS FED. AID PROJECT				

SCALE: 1"=10'H, 5'V SHEET 38 OF 124 SHEETS STA. 394+50.00 TO STA. 395+50.00

DATE	
BY	
SURVEYED	
PLOTTED	
TEMPLATE	
AREAS	
CHECKED	
NO.	

DATE	
BY	
SURVEYED	
PLOTTED	
TEMPLATE	
AREAS	
CHECKED	
NO.	



FILE NAME =
 c:\pw\work\p\dot\sparksgw\d0373645\0672890-sh\ssht-Wabash.dgn

USER NAME = sparksgw
 DESIGNED - AWM
 DRAWN - TJD
 CHECKED - AWM
 PLOT DATE = Feb-04-2014 01:51:38PM

REVISIED -
 REVISIED -
 REVISIED -
 REVISIED -

**STATE OF ILLINOIS
 DEPARTMENT OF TRANSPORTATION**

**WABASH AVENUE
 CROSS SECTIONS**

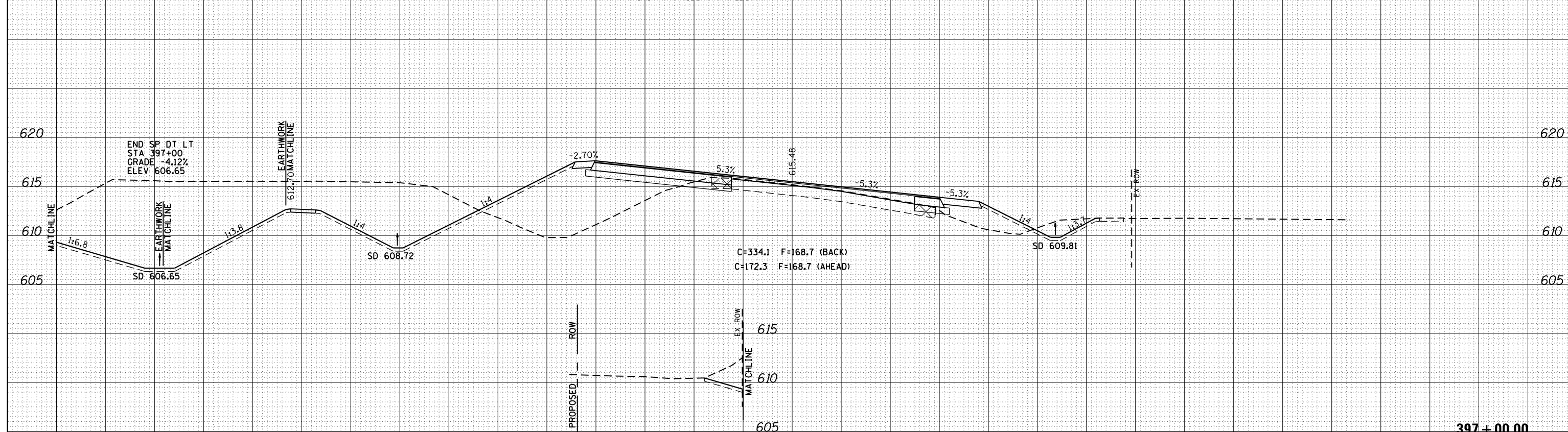
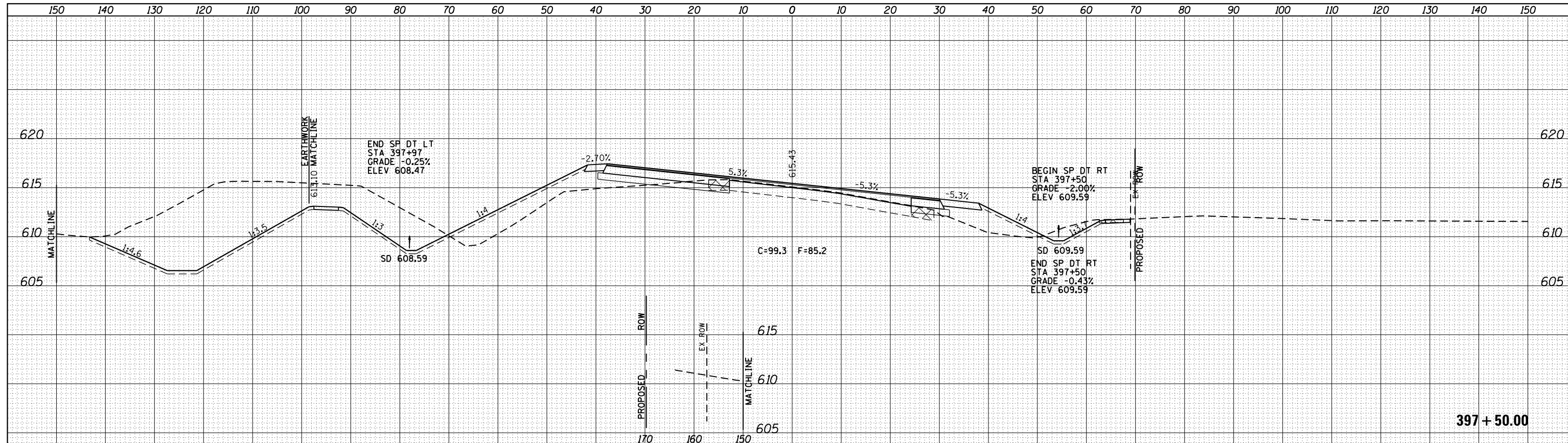
SCALE: 1"=10'H, 5'V SHEET 39 OF 124 SHEETS STA. 396+00.00 TO STA. 396+50.00

F.A.U. RTÉ.	SECTION	COUNTY	TOTAL SHEETS	SHEET NO.
8012	21(W-3, TS-1, RS-7)	SANGAMON	679	509
			CONTRACT NO. 72890	

ILLINOIS FED. AID PROJECT

DATE	
BY	
SURVEYED	
PLOTTED	
TEMPLATE	
AREAS	
CHECKED	
NO.	

DATE	
BY	
SURVEYED	
PLOTTED	
TEMPLATE	
AREAS	
CHECKED	
NO.	

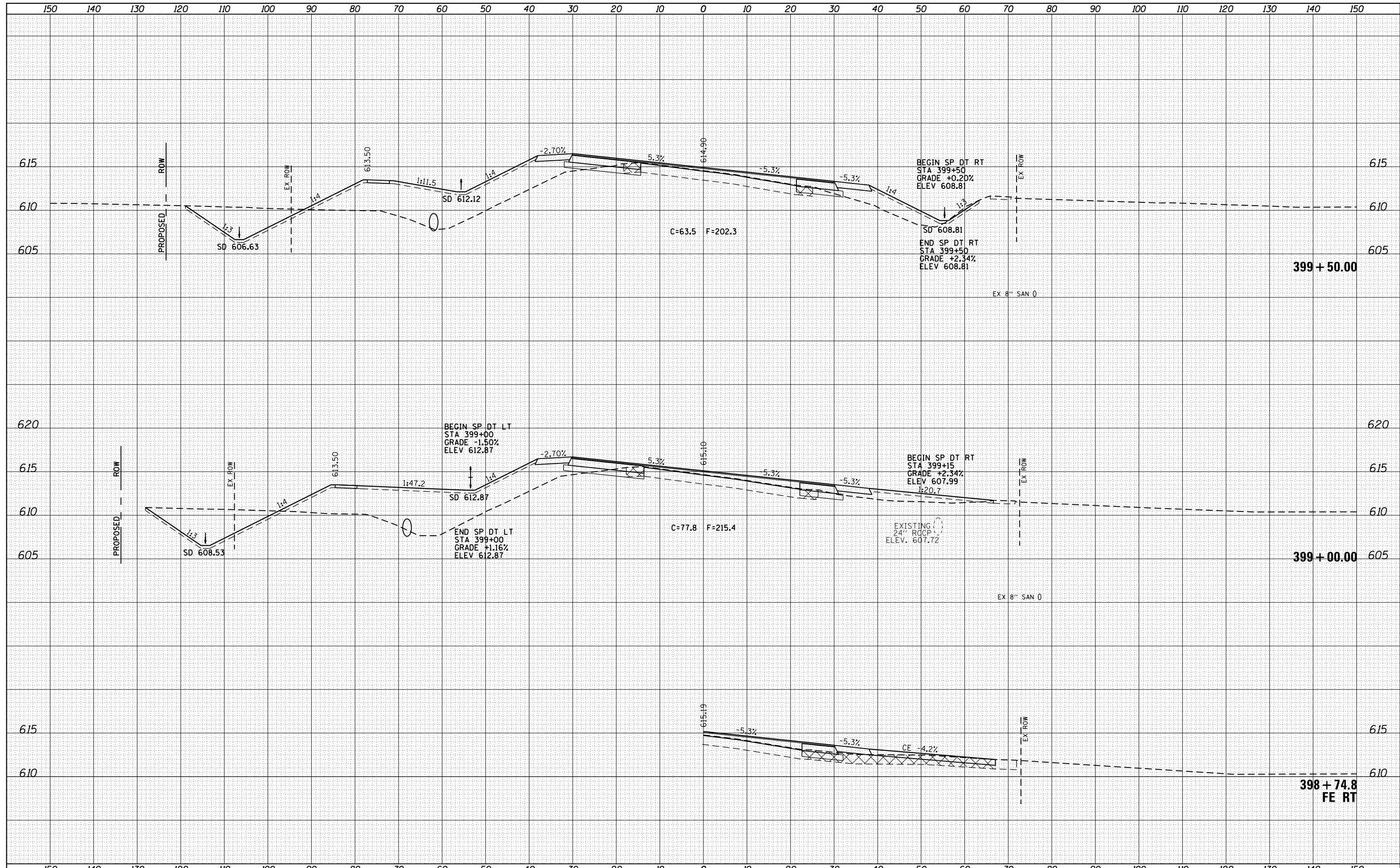


FILE NAME =	USER NAME = sparksq	DESIGNED - AWM	REVISIED -	STATE OF ILLINOIS DEPARTMENT OF TRANSPORTATION	WABASH AVENUE CROSS SECTIONS	F.A.U. RTE.	SECTION	COUNTY	TOTAL SHEETS	SHEET NO.
es:\pw\work\p\dot\sparksq\ad0373645\0672890-shr-xssht-Wabash.dgn	DRAWN - TJD	REVISIED -	8012			21(W-3, TS-1, RS-7)	SANGAMON	679	510	
PLOT SCALE = 20.0000' / in.	CHECKED - AWM	REVISIED -	CONTRACT NO. 72890							
Default	PLOT DATE = Feb-04-2014 01:51:39PM	DATE - 12/04/2013	REVISIED -			ILLINOIS FED. AID PROJECT				

SCALE: 1"=10'H, 5'V SHEET 40 OF 124 SHEETS STA. 397+00.00 TO STA. 397+50.00

DATE	
BY	
SURVEYED	
PLOTTED	
TEMPLATE	
AREAS	
CHECKED	
NO.	

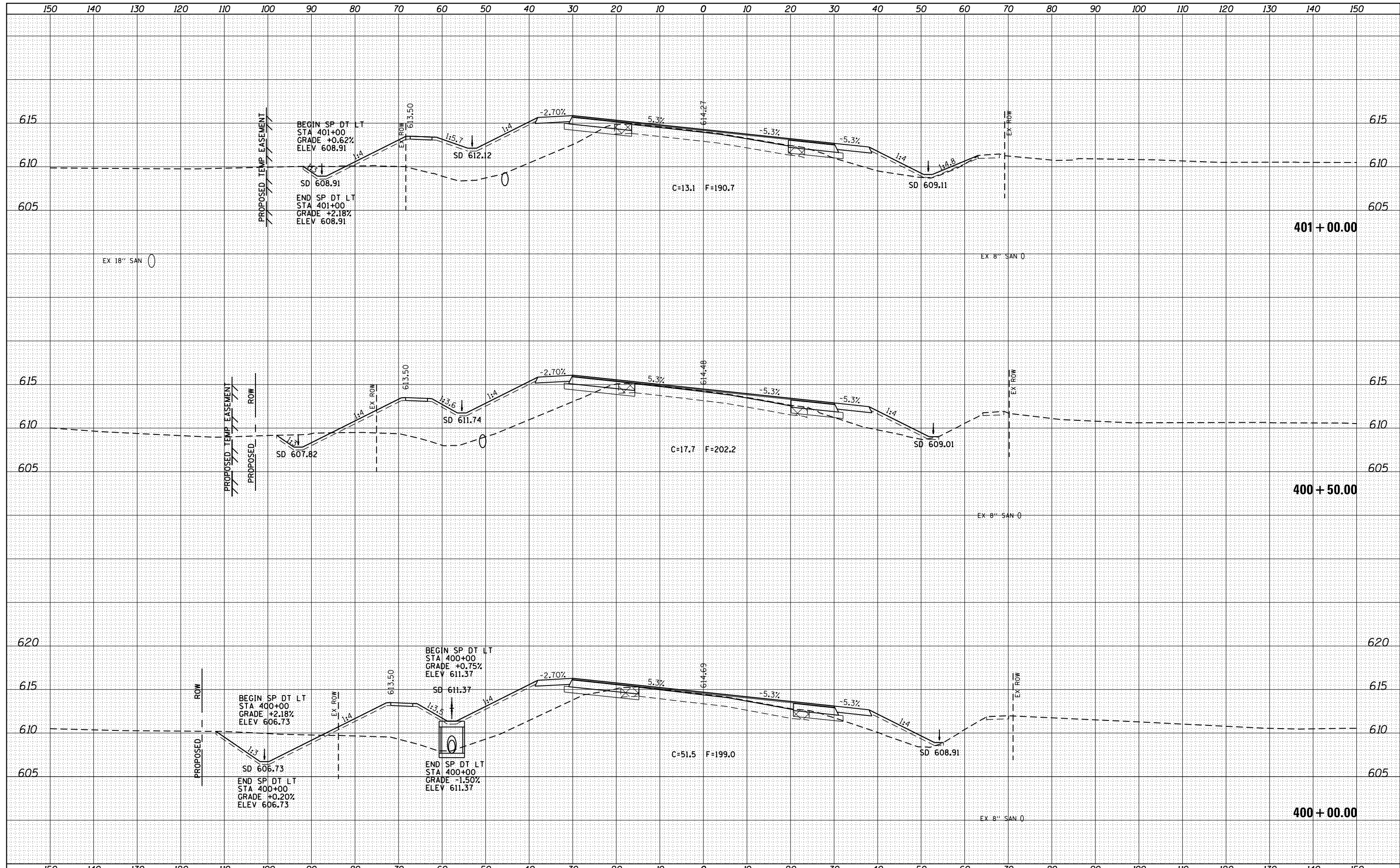
DATE	
BY	
SURVEYED	
PLOTTED	
TEMPLATE	
AREAS	
CHECKED	
NO.	



FILE NAME =	USER NAME = sparksgw	DESIGNED - AWM	REVISED -	STATE OF ILLINOIS DEPARTMENT OF TRANSPORTATION	WABASH AVENUE CROSS SECTIONS	F.A.U. RTE.	SECTION	COUNTY	TOTAL SHEETS	SHEET NO.
es:\pw\work\p\dot\sparksgw\ad0373645\0672890-shd-xssht-Wabash.dgn	DRAWN - TJD	REVISED -	8012			21(W-3, TS-1, RS-7)	SANGAMON	679	513	
Default	PLOT SCALE = 20.0000' / in.	CHECKED - AWM	REVISED -			CONTRACT NO. 72890				
	PLOT DATE = Feb-04-2014 01:51:43PM	DATE - 12/04/2013	REVISED -			SCALE: 1"=10'H, 5'V SHEET 43 OF 124 SHEETS STA. 398+74.83 TO STA. 399+50.00				

DATE	
BY	
FINAL SURVEY	
NOTE BOOK	
NO.	
SURVEYED	
PLOTTED	
TEMPLATE	
AREAS CHECKED	

DATE	
BY	
ORIGINAL SURVEY	
NOTE BOOK	
NO.	
SURVEYED	
PLOTTED	
TEMPLATE	
AREAS CHECKED	



FILE NAME =	USER NAME = sparksq	DESIGNED - AWM	REVISED -
c:\pw\work\p1dot\spksg\ad373645\0672890-shd-xssht-wabash.dgn		DRAWN - TJD	REVISED -
Default		CHECKED - AWM	REVISED -
	PLOT DATE = Feb-04-2014 01:51:44PM	DATE - 12/04/2013	REVISED -

**STATE OF ILLINOIS
DEPARTMENT OF TRANSPORTATION**

**WABASH AVENUE
CROSS SECTIONS**

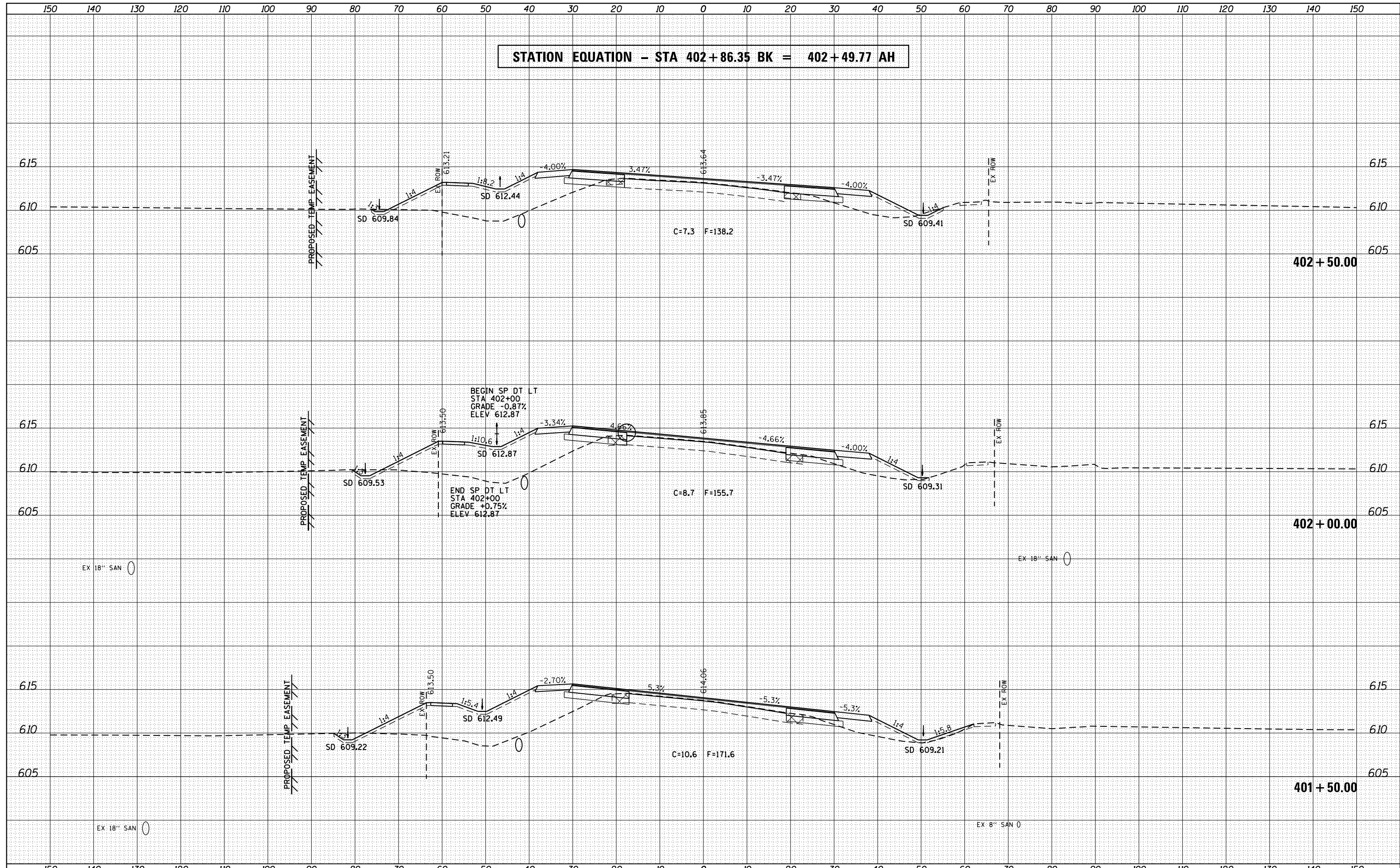
SCALE: 1"=10'H, 5'V SHEET 44 OF 124 SHEETS STA. 400+00.00 TO STA. 401+00.00

F.A.U. RTE.	SECTION	COUNTY	TOTAL SHEETS	SHEET NO.
8012	21(W-3, TS-1, RS-7)	SANGAMON	679	514
			CONTRACT NO. 72890	
ILLINOIS FED. AID PROJECT				

STATION EQUATION - STA 402+86.35 BK = 402+49.77 AH

DATE	
BY	
SURVEYED	
PLOTTED	
TEMPLATE	
AREAS	
CHECKED	
NO.	

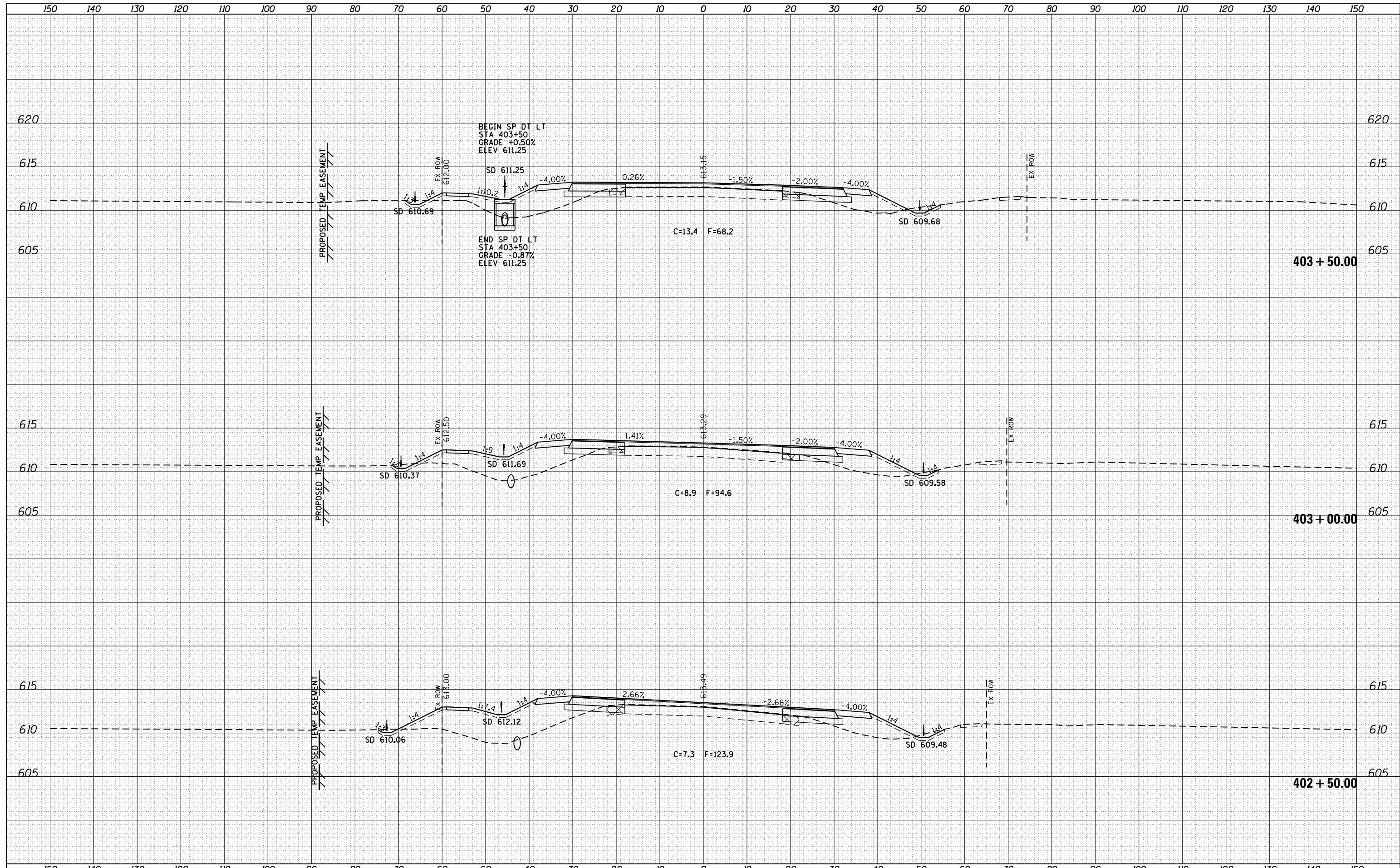
DATE	
BY	
SURVEYED	
PLOTTED	
TEMPLATE	
AREAS	
CHECKED	
NO.	



FILE NAME =	USER NAME = sparksgw	DESIGNED - AWM	REVISED -	STATE OF ILLINOIS DEPARTMENT OF TRANSPORTATION	WABASH AVENUE CROSS SECTIONS	F.A.U. RTE.	SECTION	COUNTY	TOTAL SHEETS	SHEET NO.
c:\pw\work\p\dot\sparksgw\d0373645\0672890-sh	xsht-Wabash.dgn	DRAWN - TJD	REVISED -			8012	21(W-3, TS-1, RS-7)	SANGAMON	679	515
PLOT SCALE = 20.0000' / in.	CHECKED - AWM	REVISED -	REVISED -			CONTRACT NO. 72890		ILLINOIS FED. AID PROJECT		
Default	PLOT DATE = Feb-04-2014 01:51:45PM	DATE - 12/04/2013	REVISED -			SCALE: 1"=10'H, 5'V	SHEET 45 OF 124 SHEETS	STA. 401+50.00 TO STA. 402+50.00		

DATE	
BY	
ORIGINAL SURVEY	
SURVEYED	
PLOTTED	
TEMPLATE	
NOTE BOOK	
AREAS CHECKED	
NO.	

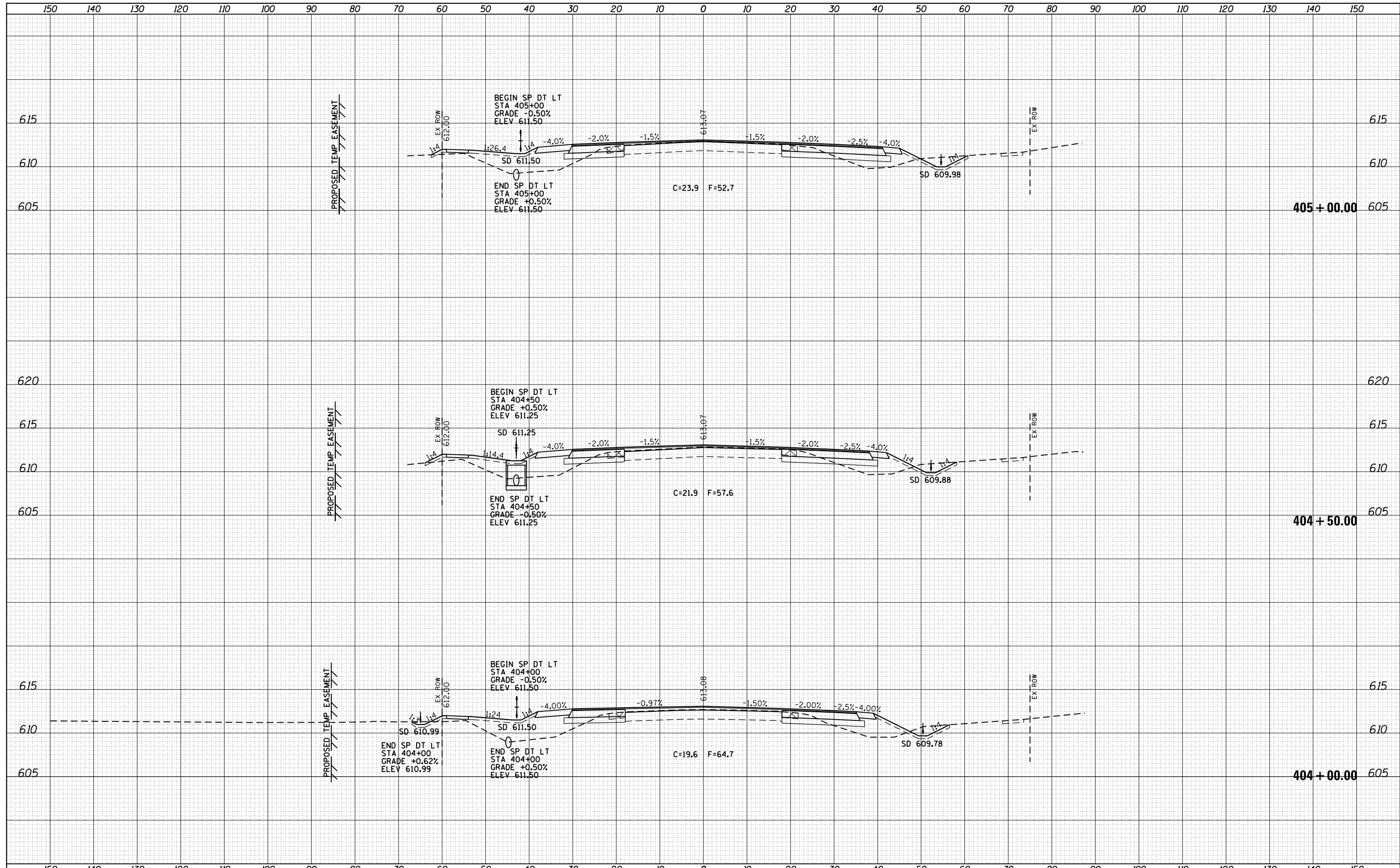
DATE	
BY	
ORIGINAL SURVEY	
SURVEYED	
PLOTTED	
TEMPLATE	
NOTE BOOK	
AREAS CHECKED	
NO.	



FILE NAME =	USER NAME = sparksgw	DESIGNED - AWM	REVISED -	STATE OF ILLINOIS DEPARTMENT OF TRANSPORTATION	WABASH AVENUE CROSS SECTIONS	F.A.U. RTE.	SECTION	COUNTY	TOTAL SHEETS	SHEET NO.	
Default	cs:\pw\work\p\dot\sparksgw\ad0373645\0672890-sh	DRAWN - TJD	REVISED -			8012	21(W-3, TS-1, RS-7)	SANGAMON	679	516	
		CHECKED - AWM	REVISED -			CONTRACT NO. 72890					
		DATE - 12/04/2013	REVISED -			ILLINOIS FED. AID PROJECT					
		PLOT SCALE = 20.0000' / in.		SCALE: 1"=10'H, 5'V		SHEET 46 OF 124 SHEETS		STA. 402+50.00 TO STA. 403+50.00			

DATE	
BY	
FINAL SURVEY	SURVEYED
NOTE BOOK	PLOTTED
NO.	TEMPLATE
	AREAS
	CHECKED

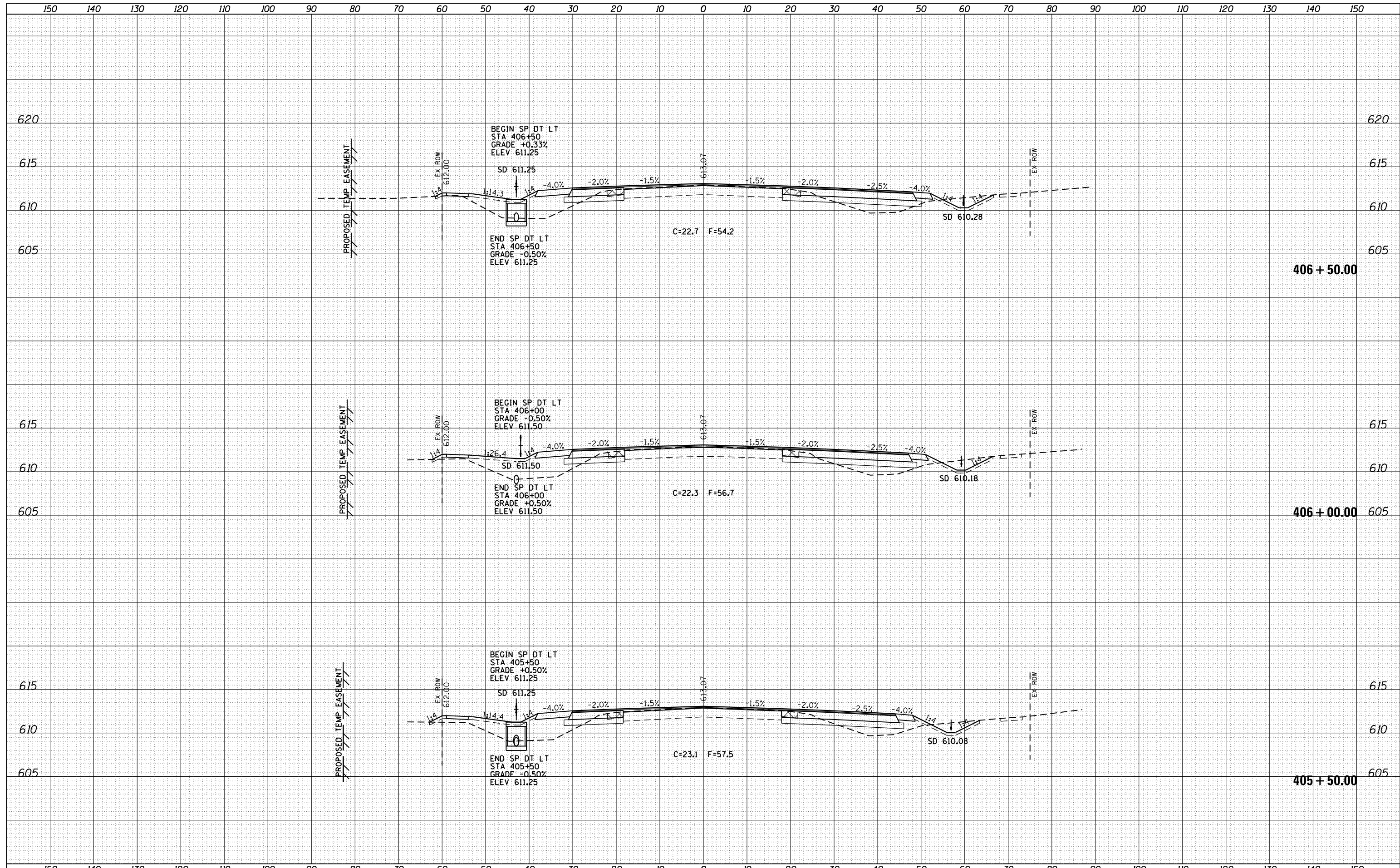
DATE	
BY	
ORIGINAL SURVEY	SURVEYED
NOTE BOOK	PLOTTED
NO.	TEMPLATE
	AREAS
	CHECKED



FILE NAME =	USER NAME = sparksgw	DESIGNED - AWM	REVISED -	STATE OF ILLINOIS DEPARTMENT OF TRANSPORTATION	WABASH AVENUE CROSS SECTIONS	F.A.U. RTE.	SECTION	COUNTY	TOTAL SHEETS	SHEET NO.
es:\pw\work\p\dot\sparksgw\ad0373645\0672890-sh\tsst-Wabash.dgn	DRAWN - TJD	REVISED -	8012			21(W-3, TS-1, RS-7)	SANGAMON	679	517	
Default	PLOT SCALE = 20.0000' / in.	CHECKED - AWM	REVISED -			CONTRACT NO. 72890		ILLINOIS FED. AID PROJECT		
	PLOT DATE = Feb-04-2014 01:51:47PM	DATE - 12/04/2013	REVISED -			SCALE: 1"=10'H, 5'V	SHEET 47 OF 124 SHEETS	STA. 404+00.00 TO STA. 405+00.00		

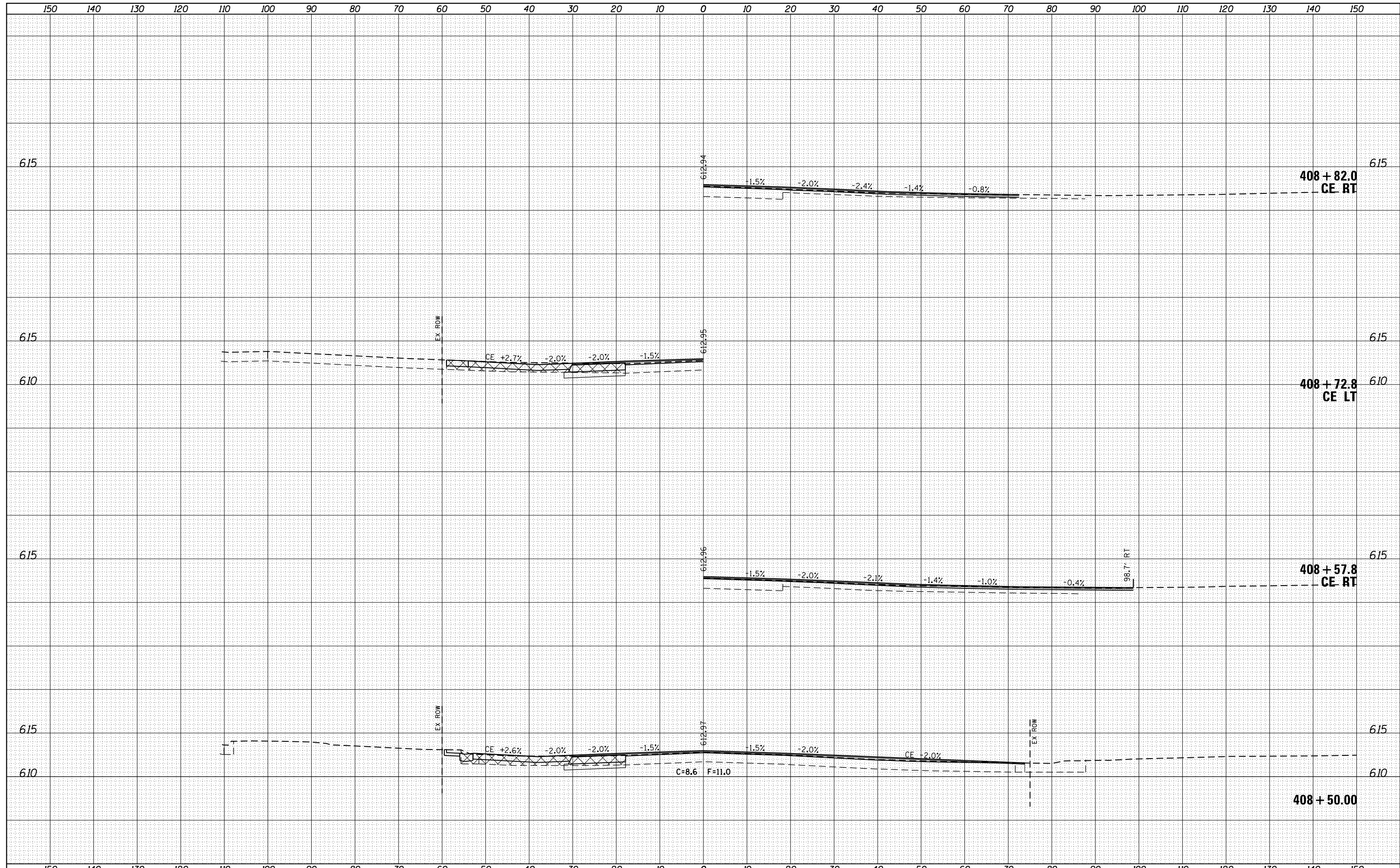
DATE	
BY	
FINAL SURVEY	SURVEYED
NOTE BOOK	PLOTTED
NO.	TEMPLATE
	AREAS CHECKED

DATE	
BY	
ORIGINAL SURVEY	SURVEYED
NOTE BOOK	PLOTTED
NO.	TEMPLATE
	AREAS CHECKED



DATE	
BY	
FINAL SURVEY	SURVEYED
NOTE BOOK	PLOTTED
NO.	TEMPLATE
	AREAS
	CHECKED

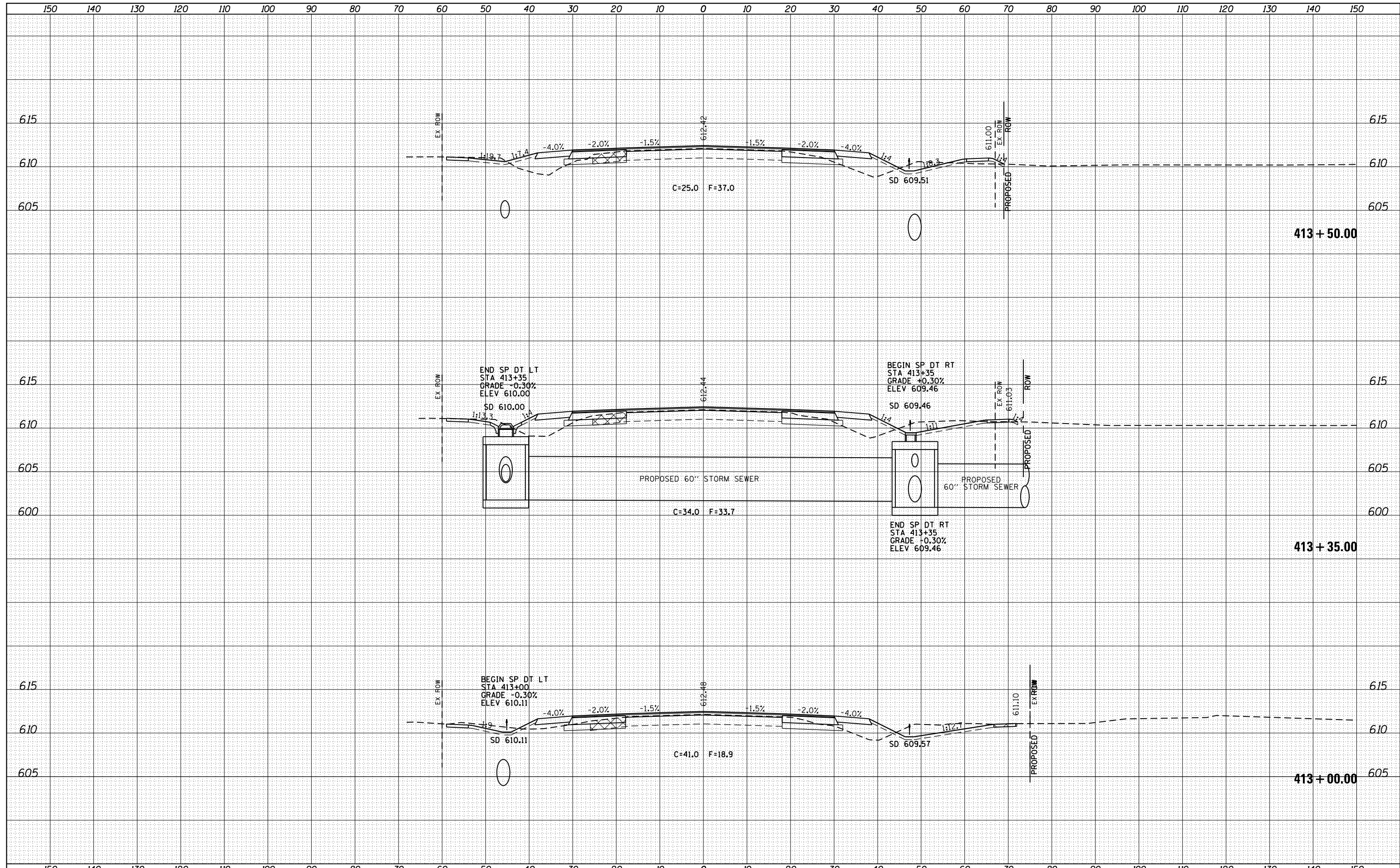
DATE	
BY	
ORIGINAL SURVEY	SURVEYED
NOTE BOOK	PLOTTED
NO.	TEMPLATE
	AREAS
	CHECKED



FILE NAME =	USER NAME = sparksq	DESIGNED - AWM	REVISIED -	STATE OF ILLINOIS DEPARTMENT OF TRANSPORTATION	WABASH AVENUE CROSS SECTIONS	F.A.U. RTE.	SECTION	COUNTY	TOTAL SHEETS	SHEET NO.
c:\pw\work\p\dot\sparksq\ad0373645\0672890-sh	DRAWN - TJD	REVISIED -	8012			21(W-3, TS-1, RS-7)	SANGAMON	679	520	
Default	PLOT SCALE = 20.0000' / in.	CHECKED - AWM	REVISIED -			CONTRACT NO. 72890		ILLINOIS FED. AID PROJECT		
	PLOT DATE = Feb-04-2014 01:51:51PM	DATE - 12/04/2013	REVISIED -			SCALE: 1"=10'H, 5'V	SHEET 50 OF 124 SHEETS	STA. 408+50.00 TO STA. 408+82.0		

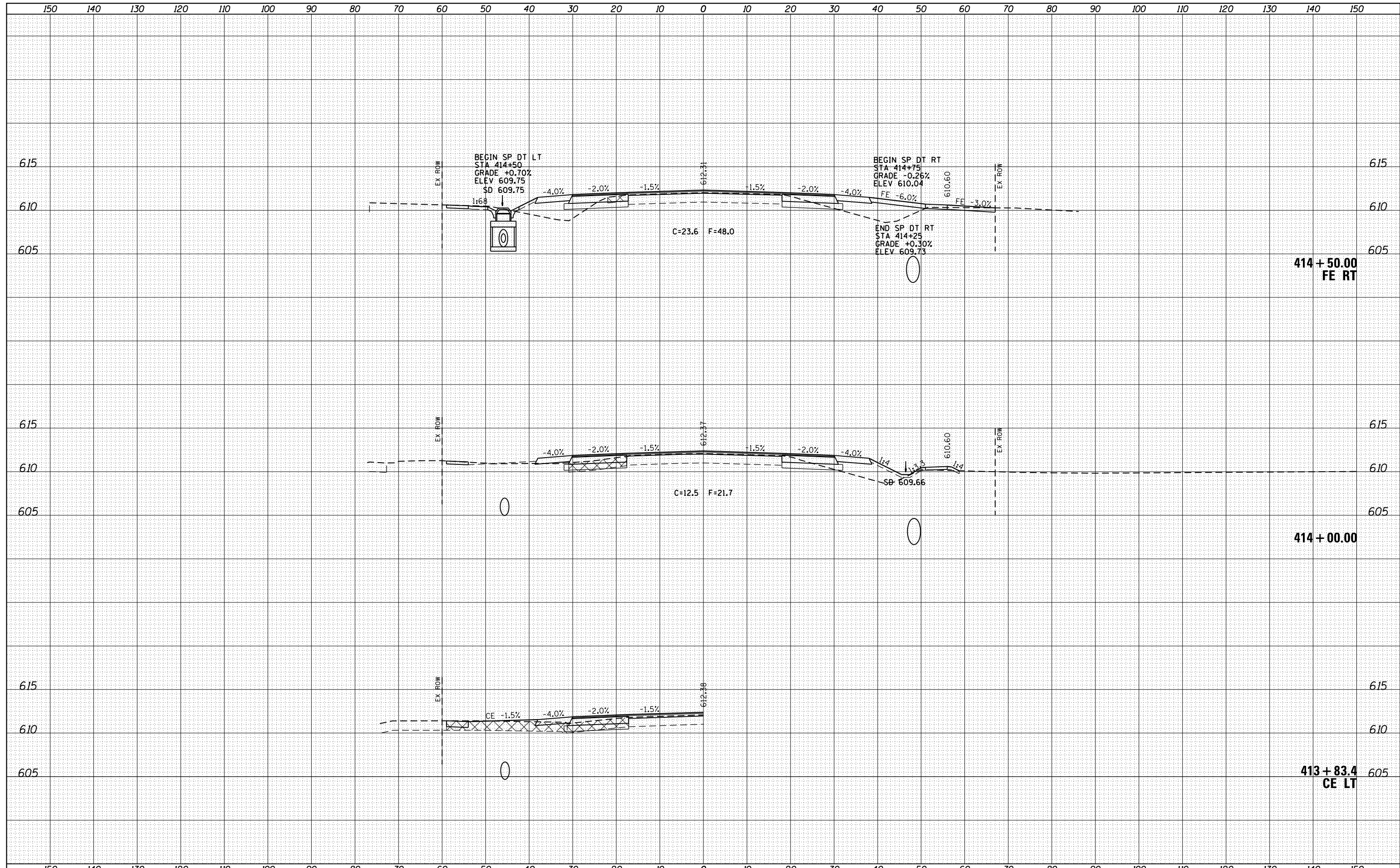
DATE	
BY	
FINAL SURVEY	SURVEYED
NOTE BOOK	PLOTTED
NO.	TEMPLATE
	AREAS CHECKED
	AREAS CHECKED

DATE	
BY	
ORIGINAL SURVEY	SURVEYED
NOTE BOOK	PLOTTED
NO.	TEMPLATE
	AREAS CHECKED
	AREAS CHECKED



DATE	
BY	
SURVEYED	
PLOTTED	
TEMPLATE	
AREAS	
CHECKED	
NO.	

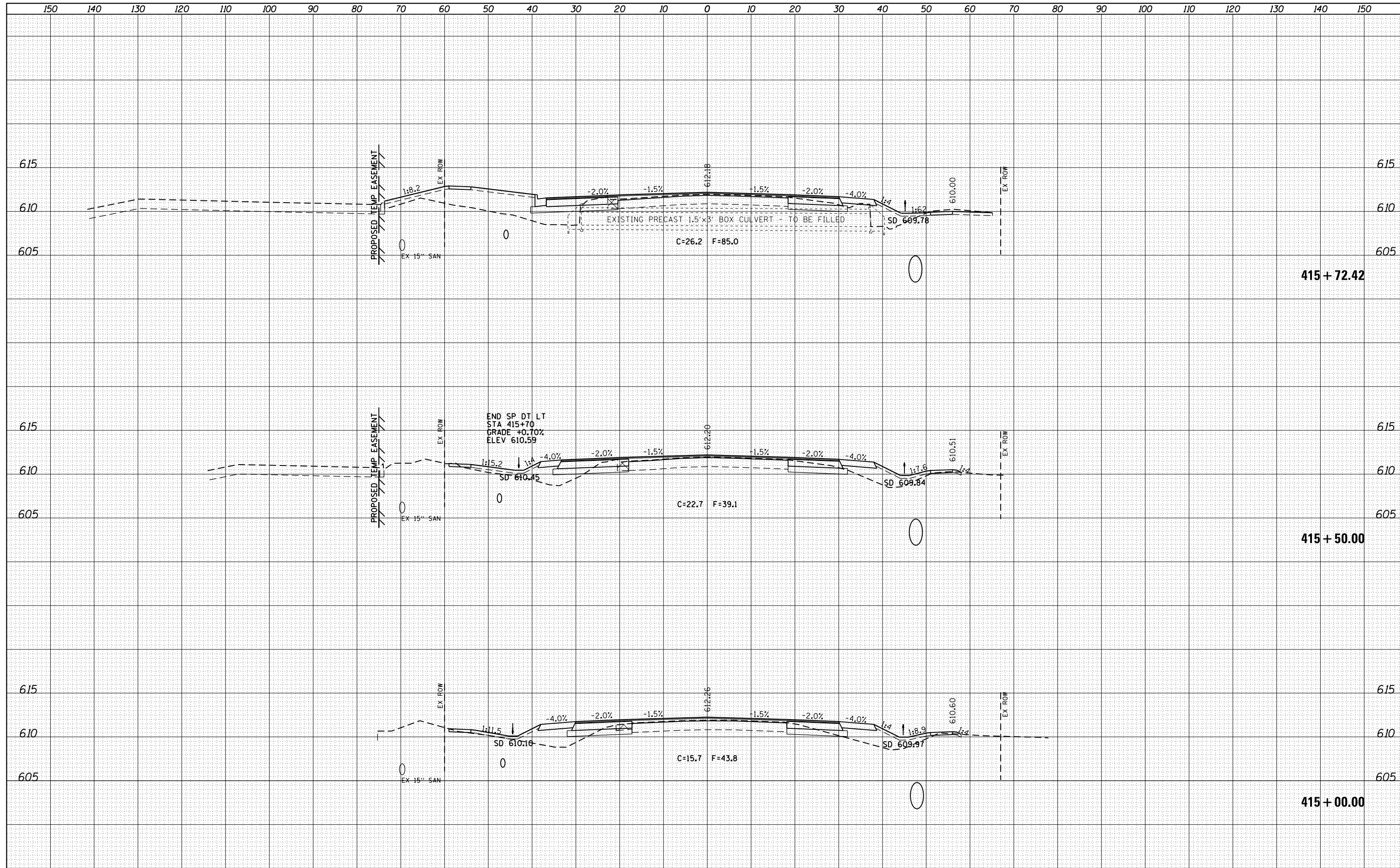
DATE	
BY	
SURVEYED	
PLOTTED	
TEMPLATE	
AREAS	
CHECKED	
NO.	



FILE NAME =	USER NAME = sparksq	DESIGNED - AWM	REVISED -	STATE OF ILLINOIS DEPARTMENT OF TRANSPORTATION	WABASH AVENUE CROSS SECTIONS	F.A.U. R.T.E.	SECTION	COUNTY	TOTAL SHEETS	SHEET NO.	
es:\pw\work\p\dot\sparksq\ad373645\0672890-sh	csst-wabash.dgn	DRAWN - TJD	REVISED -			8012	21(W-3, TS-1, RS-7)	SANGAMON	679	525	
PLOT SCALE = 20.0000' / in.	CHECKED - AWM	REVISED -	SCALE: 1"=10'H, 5'V			SHEET 55 OF 124 SHEETS	STA. 413+83.4 TO STA. 414+50.00	CONTRACT NO. 72890			
PLOT DATE = Feb-04-2014 01:51:57PM	DATE - 12/04/2013	REVISED -	ILLINOIS FED. AID PROJECT								

DATE	
BY	
SURVEYED	
PLOTTED	
TEMPLATE	
AREAS	
CHECKED	
NO.	

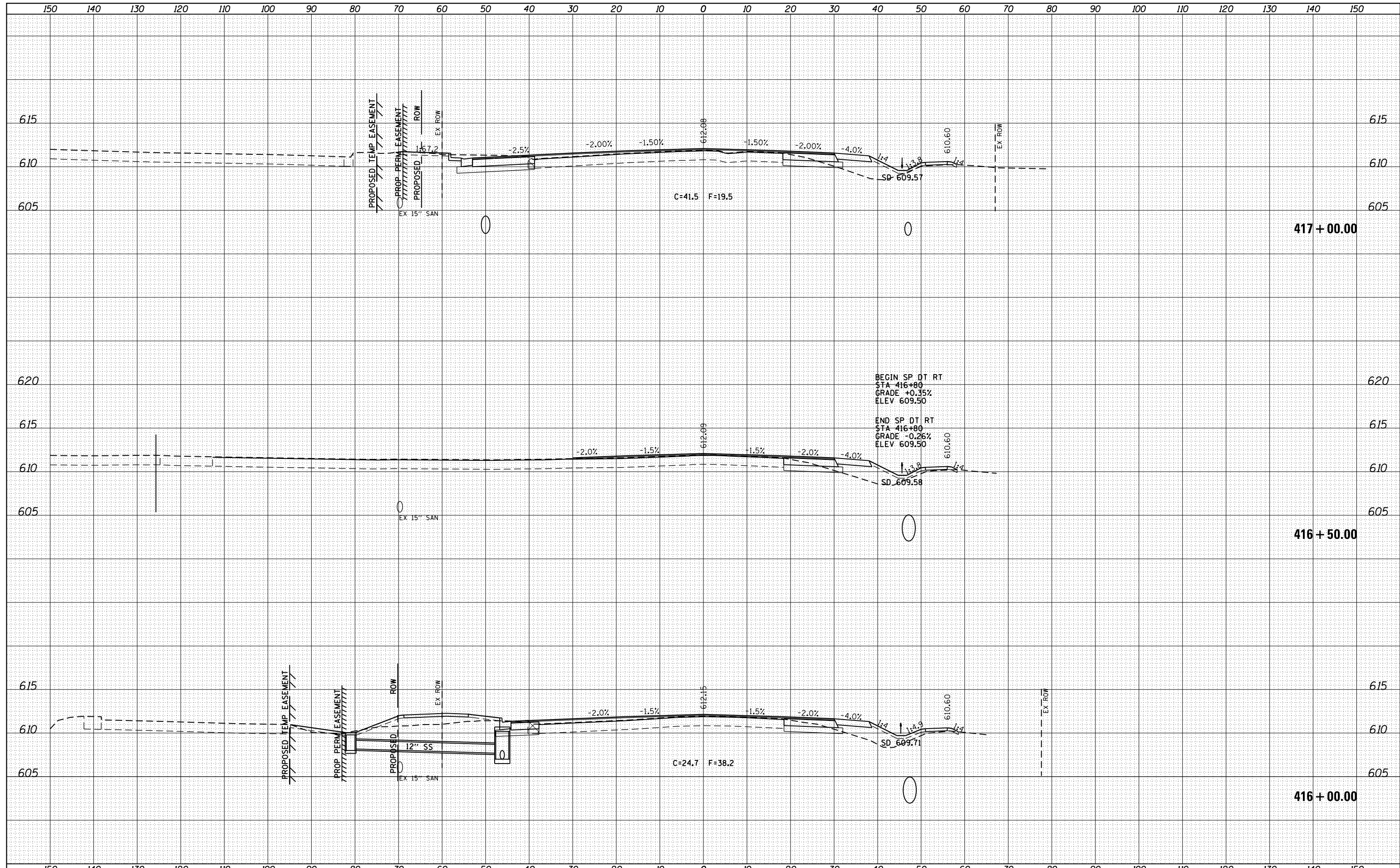
DATE	
BY	
SURVEYED	
PLOTTED	
TEMPLATE	
AREAS	
CHECKED	
NO.	



FILE NAME =	USER NAME = sparksgw	DESIGNED - AWM	REVISED -	STATE OF ILLINOIS DEPARTMENT OF TRANSPORTATION	WABASH AVENUE CROSS SECTIONS	F.A.U. RTE.	SECTION	COUNTY	TOTAL SHEETS	SHEET NO.
c:\pw\work\p\dot\sparksgw\d0373645\0672890-shd-xssht-Wabash.dgn	DRAWN - TJD	REVISED -	8012			21(W-3, TS-1, RS-7)	SANGAMON	679	526	
Default	PLOT SCALE = 20.0000' / in.	CHECKED - AWM	REVISED -			CONTRACT NO. 72890				
	PLOT DATE = Feb-04-2014 01:51:58PM	DATE - 12/04/2013	REVISED -			SCALE: 1"=10'H, 5'V SHEET 56 OF 124 SHEETS STA. 415+00.00 TO STA. 415+72.42				

DATE	
BY	
FINAL SURVEY	SURVEYED
NOTE BOOK	PLOTTED
NO.	TEMPLATE
	AREAS CHECKED

DATE	
BY	
ORIGINAL SURVEY	SURVEYED
NOTE BOOK	PLOTTED
NO.	TEMPLATE
	AREAS CHECKED

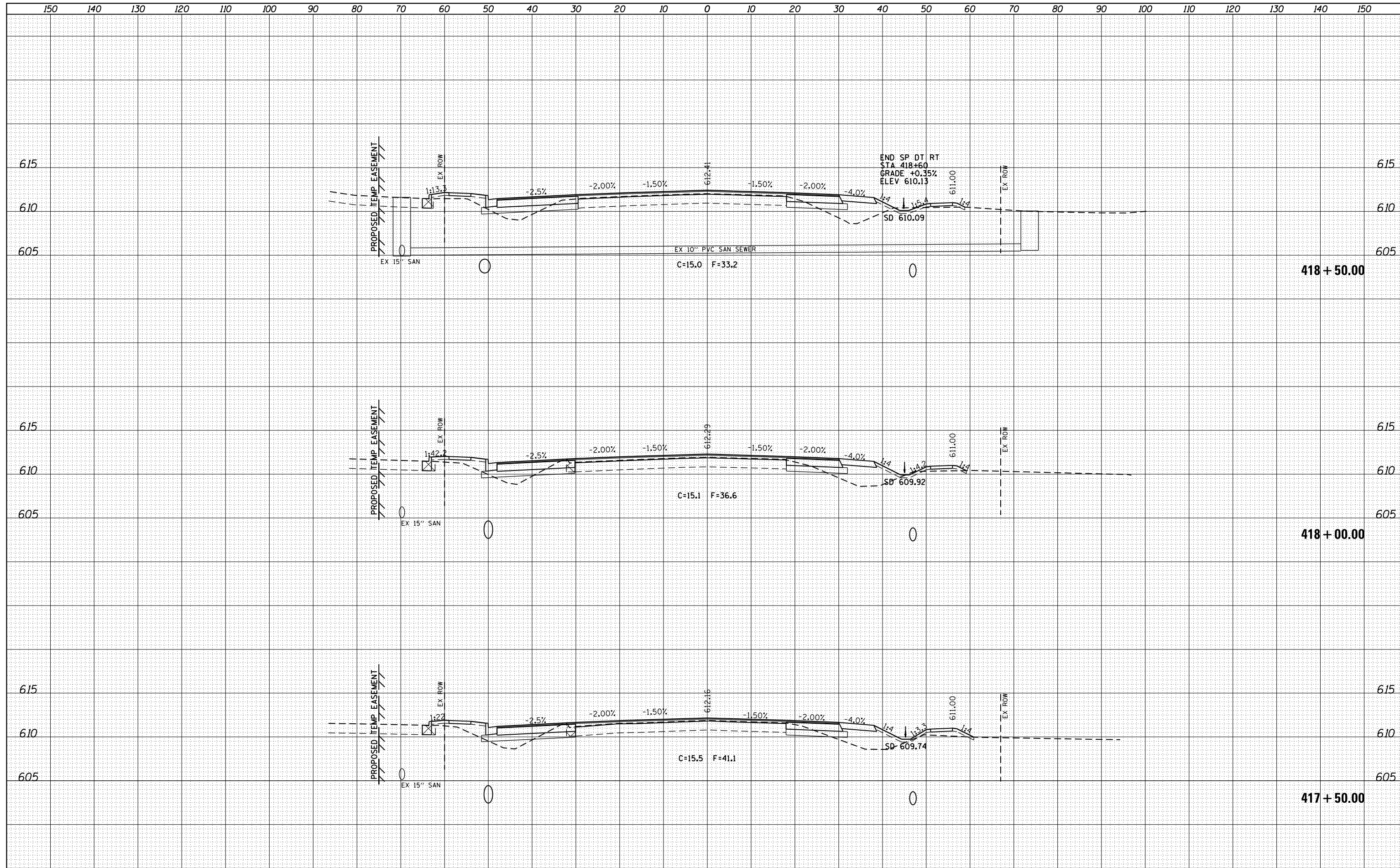


FILE NAME =	USER NAME = sparksgw	DESIGNED - AWM	REVISED -	STATE OF ILLINOIS DEPARTMENT OF TRANSPORTATION	WABASH AVENUE CROSS SECTIONS	F.A.U. RTE.	SECTION	COUNTY	TOTAL SHEETS	SHEET NO.
c:\pw\work\p1dot\sparksgw\0373645\0672890-sh	DESIGNED - TJD	REVISED -	8012			21(W-3, TS-1, RS-7)	SANGAMON	679	527	
Default	CHECKED - AWM	REVISED -	CONTRACT NO. 72890							
	DATE - 12/04/2013	REVISED -	ILLINOIS FED. AID PROJECT							

SCALE: 1"=10'H, 5'V SHEET 57 OF 124 SHEETS STA. 416+00.00 TO STA. 417+00.00

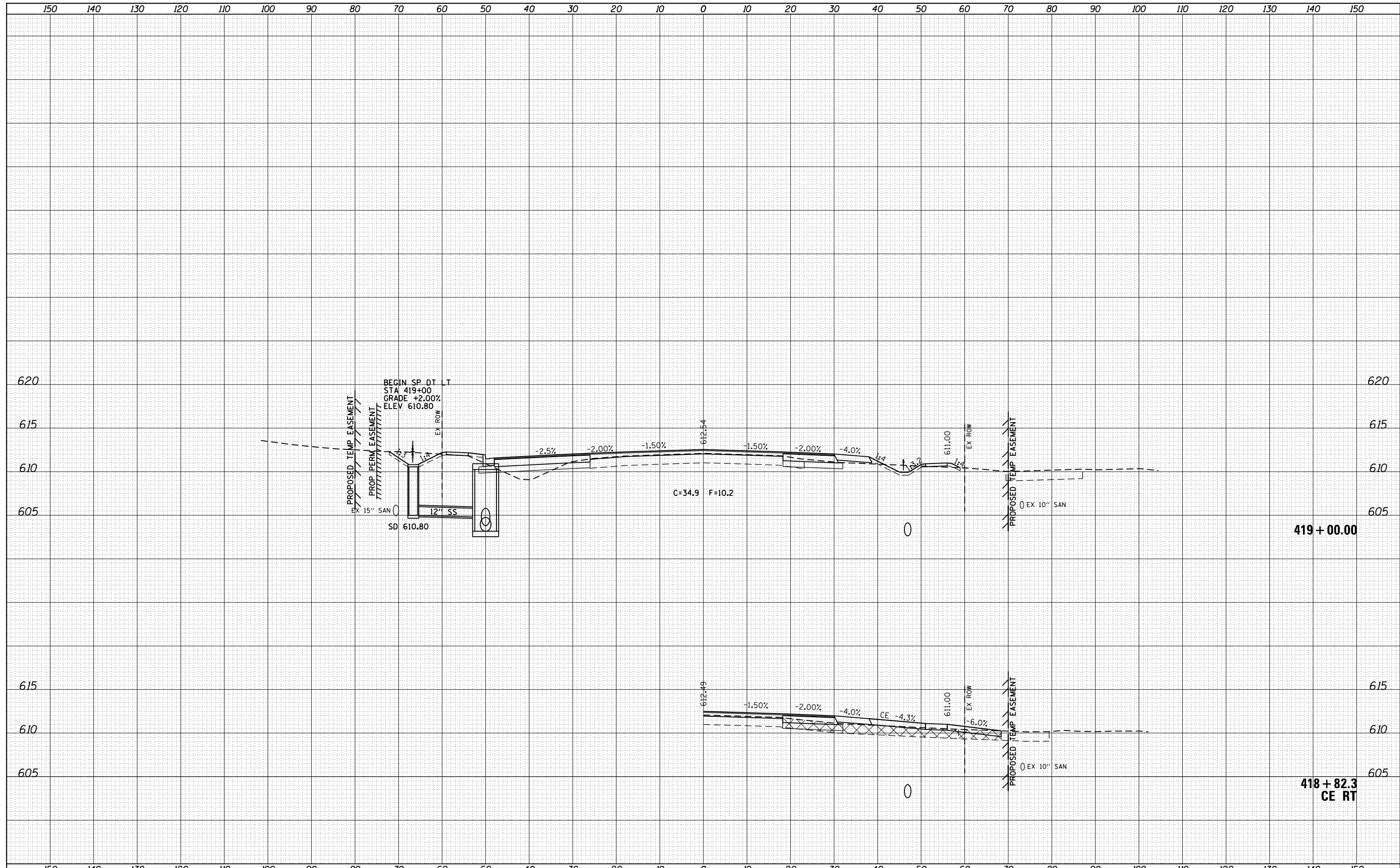
DATE	
BY	
FINAL SURVEY	SURVEYED
NOTE BOOK	PLOTTED
NO.	TEMPLATE
	AREAS
	CHECKED

DATE	
BY	
ORIGINAL SURVEY	SURVEYED
NOTE BOOK	PLOTTED
NO.	TEMPLATE
	AREAS
	CHECKED



DATE	
BY	
FINISHED SURVEY	
PLOTTED TEMPLATE	
NOTE BOOK	
AREAS CHECKED	
NO.	

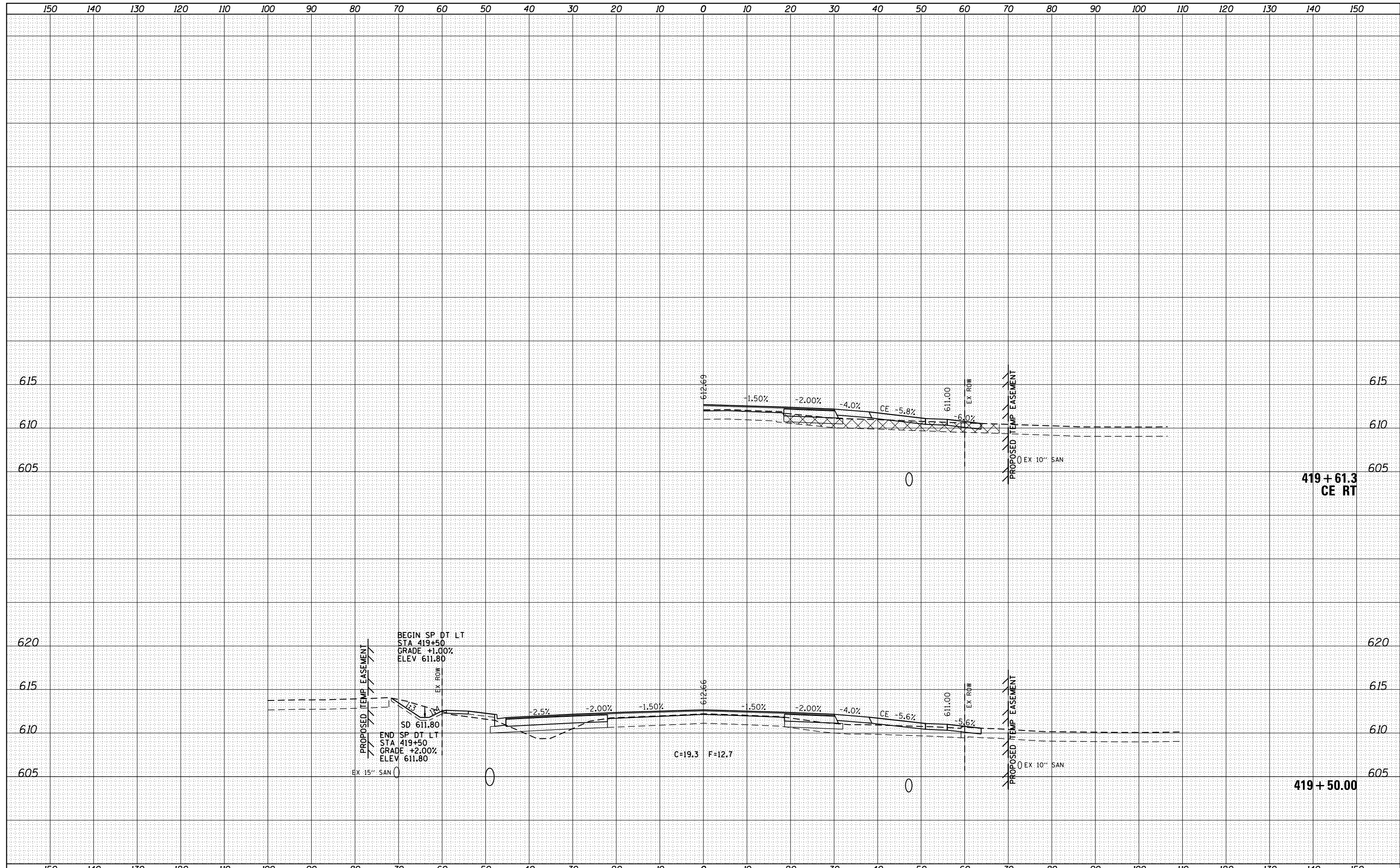
DATE	
BY	
ORIGINAL SURVEY	
PLOTTED TEMPLATE	
NOTE BOOK	
AREAS CHECKED	
NO.	



FILE NAME =	USER NAME = sparksq	DESIGNED - AWM	REVISIED -	STATE OF ILLINOIS DEPARTMENT OF TRANSPORTATION	WABASH AVENUE CROSS SECTIONS	F.A.U. RTE.	SECTION	COUNTY	TOTAL SHEETS	SHEET NO.	
Default	es:\pw\work\p\dot\sparksq\ad0373645\0672890-sh\ssht-Wabash.dgn	DRAWN - TJD	REVISIED -			8012	21(W-3, TS-1, RS-7)	SANGAMON	679	529	
	PLOT SCALE = 20.0000' / in.	CHECKED - AWM	REVISIED -			CONTRACT NO. 72890					
	PLOT DATE = Feb-04-2014 01:52:02PM	DATE - 12/04/2013	REVISIED -			ILLINOIS FED. AID PROJECT					
SCALE: 1"=10'H, 5'V						SHEET 59 OF 124 SHEETS STA. 418+82.3 TO STA. 419+00.00					

DATE	
BY	
FINAL SURVEY NO.	
SURVEYED AREAS	CHECKED
PLOTTED TEMPLATE	
NOTE BOOK	
AREAS CHECKED	

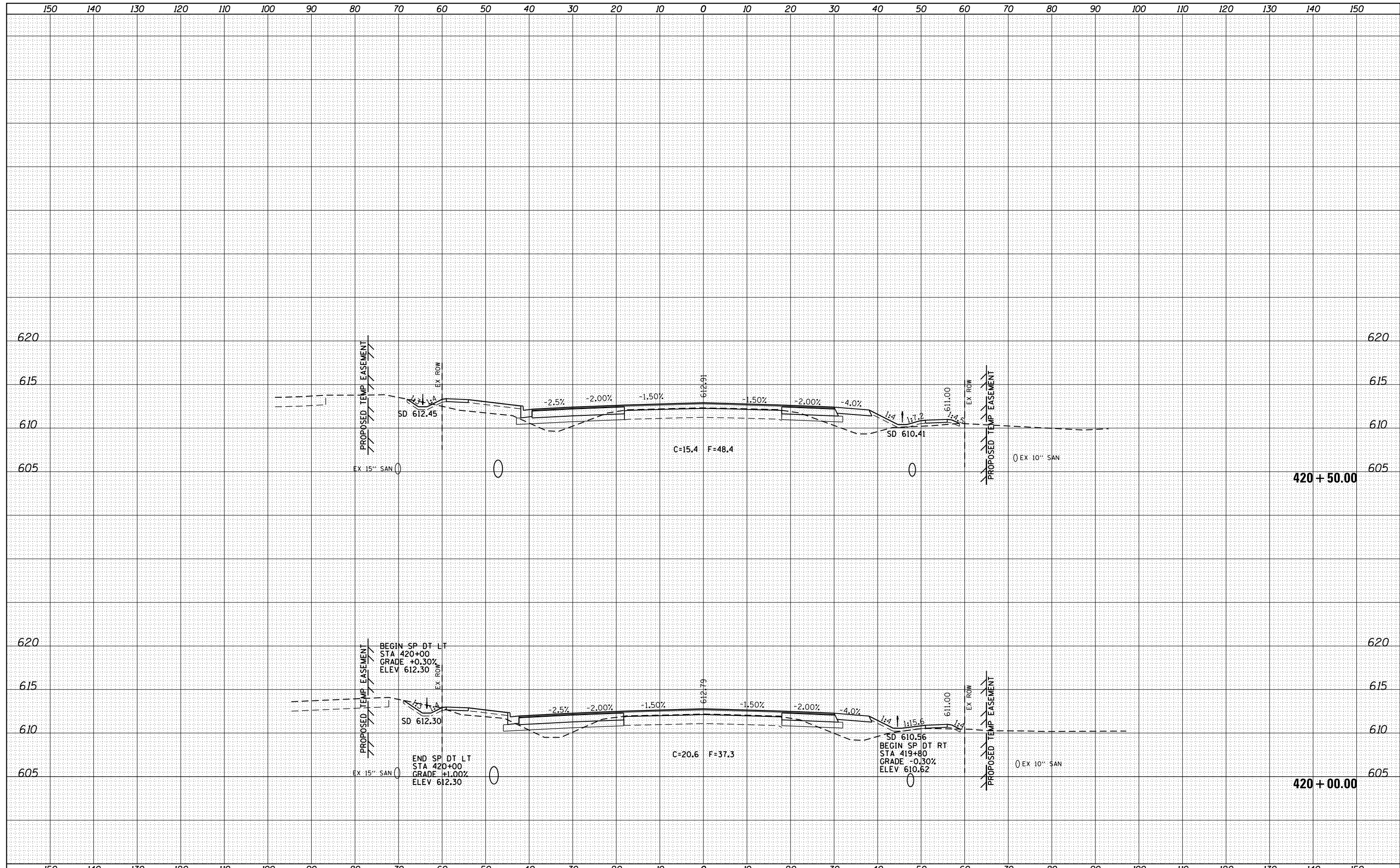
DATE	
BY	
ORIGINAL SURVEY NO.	
SURVEYED AREAS	CHECKED
PLOTTED TEMPLATE	
NOTE BOOK	
AREAS CHECKED	



FILE NAME =	USER NAME = sparksq	DESIGNED - AWM	REVISIED -	STATE OF ILLINOIS DEPARTMENT OF TRANSPORTATION	WABASH AVENUE CROSS SECTIONS	F.A.U. RTE.	SECTION	COUNTY	TOTAL SHEETS	SHEET NO.	
Default	es:\pw\work\p\dot\sparksq\ad0373645\0672890-shd-xssht-Wabash.dgn	DRAWN - TJD	REVISIED -			8012	21(W-3, TS-1, RS-7)	SANGAMON	679	530	
	PLOT SCALE = 20.0000' / in.	CHECKED - AWM	REVISIED -			CONTRACT NO. 72890					
	PLOT DATE = Feb-04-2014 01:52:03PM	DATE - 12/04/2013	REVISIED -			SCALE: 1"=10'H, 5'V SHEET 60 OF 124 SHEETS STA. 419+50.00 TO STA. 419+61.3 ILLINOIS FED. AID PROJECT					

DATE	
BY	
FINAL SURVEY	SURVEYED
NOTE BOOK	PLOTTED
NO.	TEMPLATE
	AREAS CHECKED
	AREAS CHECKED

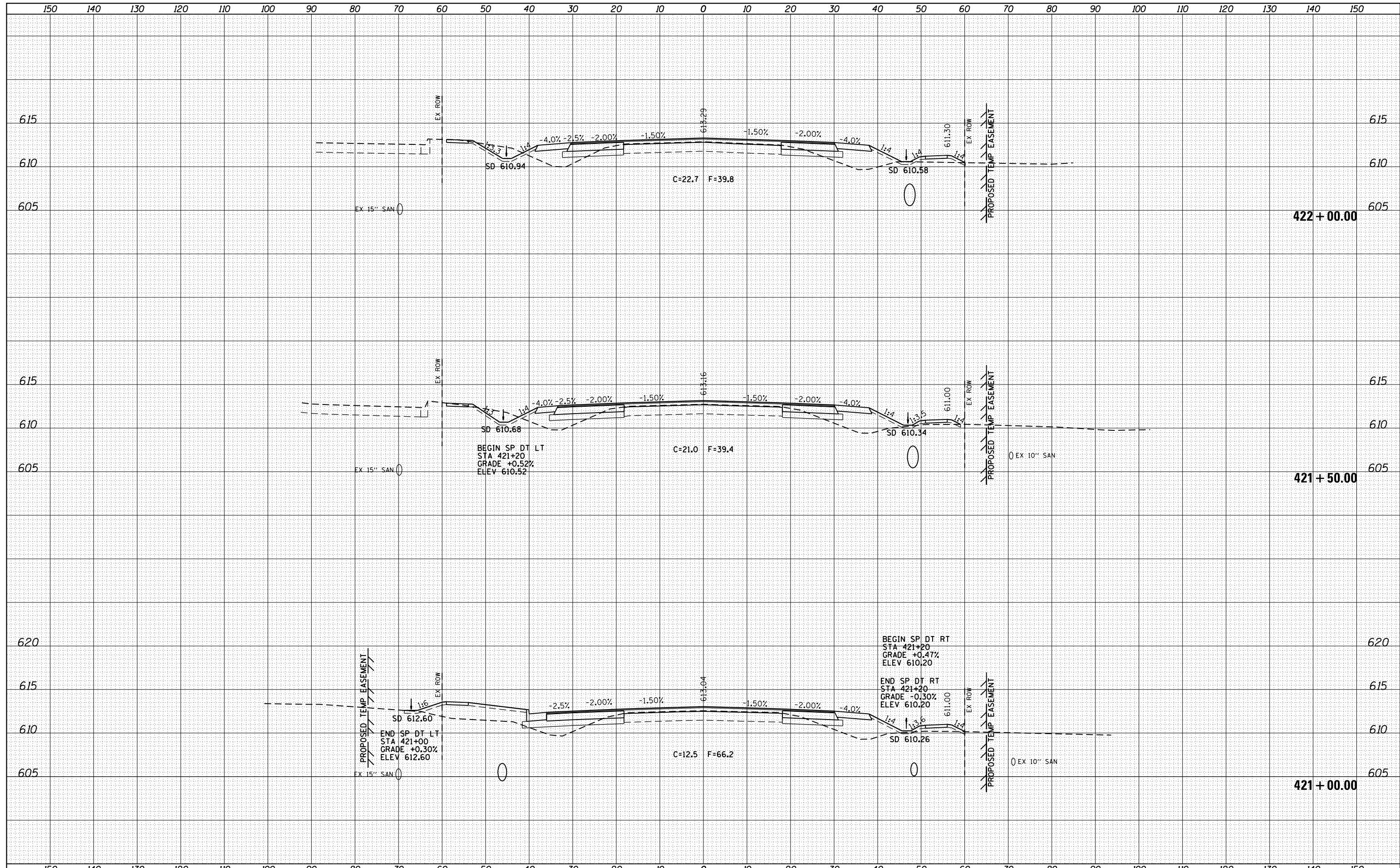
DATE	
BY	
ORIGINAL SURVEY	SURVEYED
NOTE BOOK	PLOTTED
NO.	TEMPLATE
	AREAS CHECKED
	AREAS CHECKED



FILE NAME =	USER NAME = sparksgw	DESIGNED - AWM	REVISED -	STATE OF ILLINOIS DEPARTMENT OF TRANSPORTATION	WABASH AVENUE CROSS SECTIONS	F.A.U. RTE.	SECTION	COUNTY	TOTAL SHEETS	SHEET NO.
c:\pw\work\p\dot\sparksgw\d0373645\0672890-sh	DESIGNED - TJD	REVISED -	8012			21(W-3, TS-1, RS-7)	SANGAMON	679	531	
PLOT SCALE = 20.0000' / in.	CHECKED - AWM	REVISED -	CONTRACT NO. 72890							
Default	PLOT DATE = Feb-04-2014 01:52:04PM	DATE - 12/04/2013	REVISED -			SCALE: 1"=10'H, 5'V	SHEET 61 OF 124 SHEETS	STA. 420+00.00 TO STA. 420+50.00	ILLINOIS FED. AID PROJECT	

DATE	
BY	
FINAL SURVEY	
SURVEYED	
PLOTTED	
TEMPLATE	
NOTE BOOK	
AREAS CHECKED	
NO.	

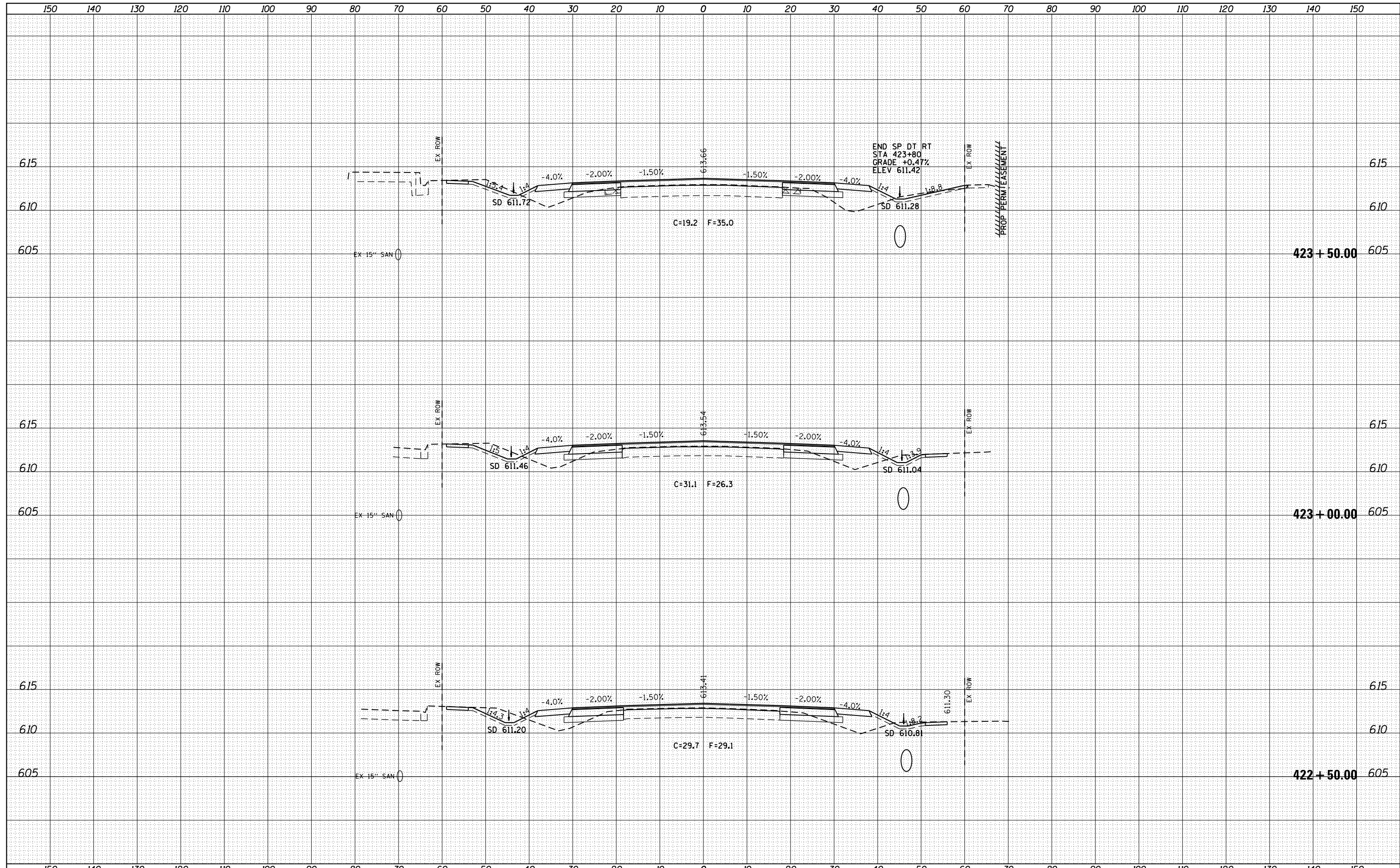
DATE	
BY	
ORIGINAL SURVEY	
SURVEYED	
PLOTTED	
TEMPLATE	
NOTE BOOK	
AREAS CHECKED	
NO.	



FILE NAME =	USER NAME = sparksgw	DESIGNED - AWM	REVISED -	STATE OF ILLINOIS DEPARTMENT OF TRANSPORTATION	WABASH AVENUE CROSS SECTIONS	F.A.U. RTE.	SECTION	COUNTY	TOTAL SHEETS	SHEET NO.
es:\pw\work\p\dot\sparksgw\ad373645\0672890-shr-xssht-Wabash.dgn	DRAWN - TJD	REVISED -	8012			21(W-3, TS-1, RS-7)	SANGAMON	679	532	
PLOT SCALE = 20.0000' / in.	CHECKED - AWM	REVISED -	CONTRACT NO. 72890							
Default	PLOT DATE = Feb-04-2014 01:52:05PM	DATE - 12/04/2013	REVISED -			SCALE: 1"=10'H, 5'V	SHEET 62 OF 124 SHEETS	STA. 421+00.00 TO STA. 422+00.00	ILLINOIS FED. AID PROJECT	

DATE	
BY	
FINAL SURVEY	SURVEYED
NOTE BOOK	PLOTTED
NO.	TEMPLATE
	AREAS CHECKED

DATE	
BY	
ORIGINAL SURVEY	SURVEYED
NOTE BOOK	PLOTTED
NO.	TEMPLATE
	AREAS CHECKED

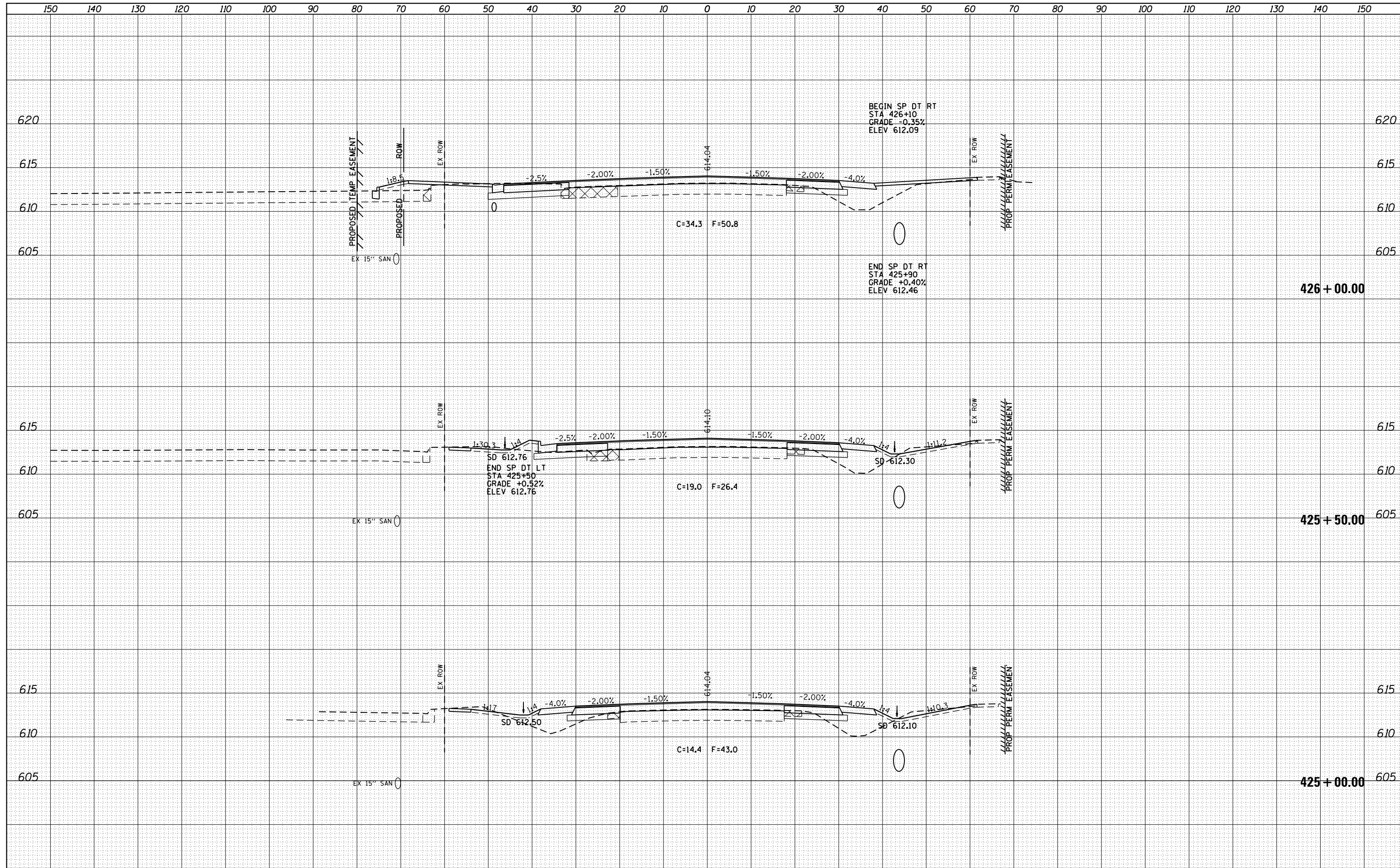


FILE NAME =	USER NAME = sparksgw	DESIGNED - AWM	REVISED -	STATE OF ILLINOIS DEPARTMENT OF TRANSPORTATION	WABASH AVENUE CROSS SECTIONS	F.A.U. RTE.	SECTION	COUNTY	TOTAL SHEETS	SHEET NO.	
Default	es:\pw\work\p\dot\sparksgw\ad0373645\0672890-shd-ssht-Wabash.dgn	DRAWN - TJD	REVISED -			8012	21(W-3, TS-1, RS-7)	SANGAMON	679	533	
		PLOT SCALE = 20.0000' / in.	CHECKED - AWM			REVISED -	CONTRACT NO. 72890				
		PLOT DATE = Feb-04-2014 01:52:07PM	DATE - 12/04/2013			REVISED -	ILLINOIS FED. AID PROJECT				

SCALE: 1"=10'H, 5'V SHEET 63 OF 124 SHEETS STA. 422+50.00 TO STA. 423+50.00

DATE	
BY	
NO.	
ORIGINAL SURVEY	
SURVEYED	
PLOTTED	
TEMPLATE	
AREAS	
CHECKED	

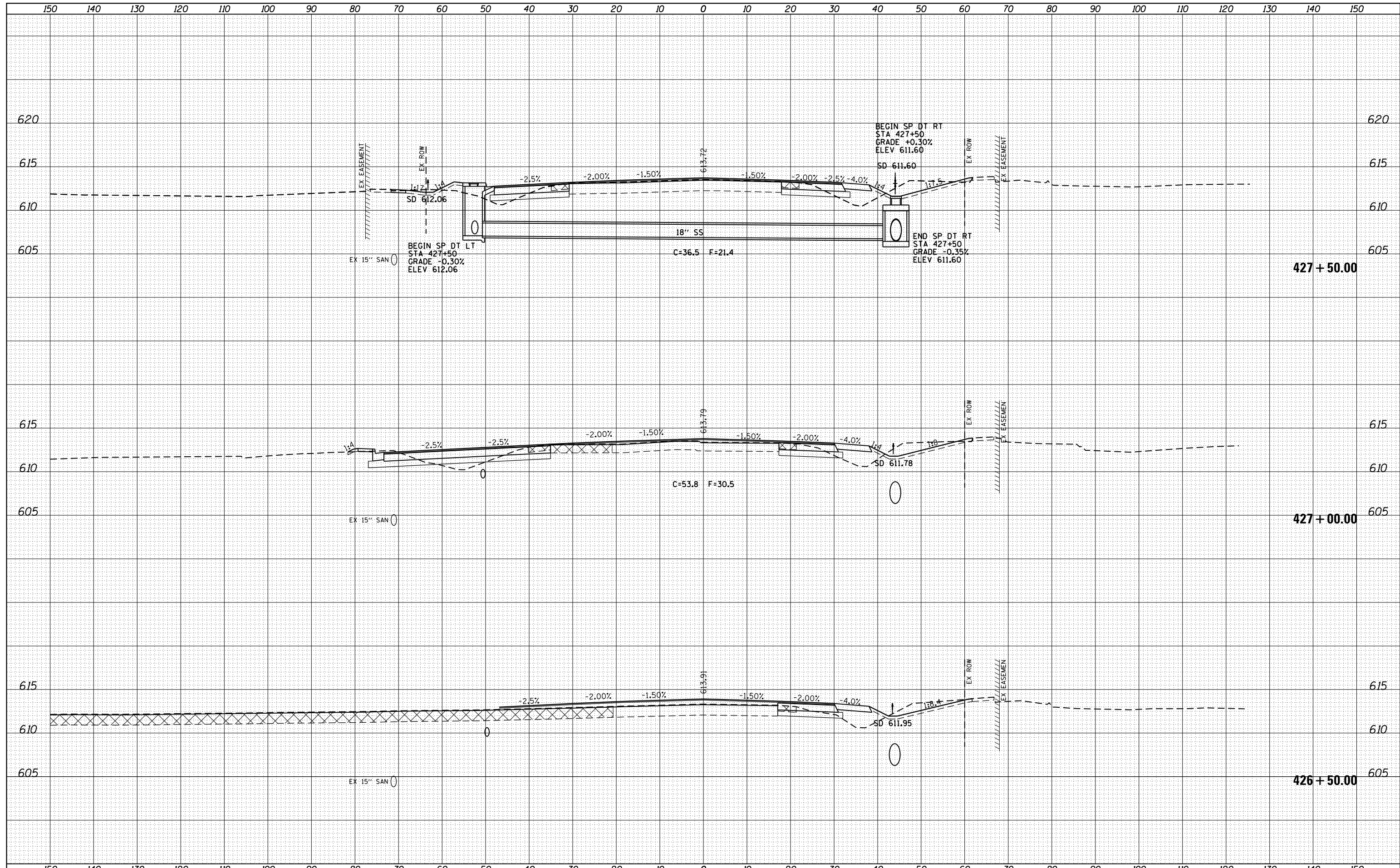
DATE	
BY	
NO.	
ORIGINAL SURVEY	
SURVEYED	
PLOTTED	
TEMPLATE	
AREAS	
CHECKED	



FILE NAME =	USER NAME = sparksgw	DESIGNED - AWM	REVISED -	STATE OF ILLINOIS DEPARTMENT OF TRANSPORTATION	WABASH AVENUE CROSS SECTIONS	F.A.U. RTE.	SECTION	COUNTY	TOTAL SHEETS	SHEET NO.
c:\pw\work\p\dot\sparksgw\d0373645\0672890-sh	DRAWN - TJD	REVISED -	8012			21(W-3, TS-1, RS-7)	SANGAMON	679	535	
Default	PLOT SCALE = 20.0000' / in.	CHECKED - AWM	REVISED -			CONTRACT NO. 72890				
	PLOT DATE = Feb-04-2014 01:52:09PM	DATE - 12/04/2013	REVISED -			SCALE: 1"=10'H, 5'V SHEET 65 OF 124 SHEETS STA. 425+00.00 TO STA. 426+00.00				

DATE	
BY	
FINAL SURVEY	SURVEYED
NOTE BOOK	PLOTTED
NO.	TEMPLATE
	AREAS
	CHECKED

DATE	
BY	
ORIGINAL SURVEY	SURVEYED
NOTE BOOK	PLOTTED
NO.	TEMPLATE
	AREAS
	CHECKED

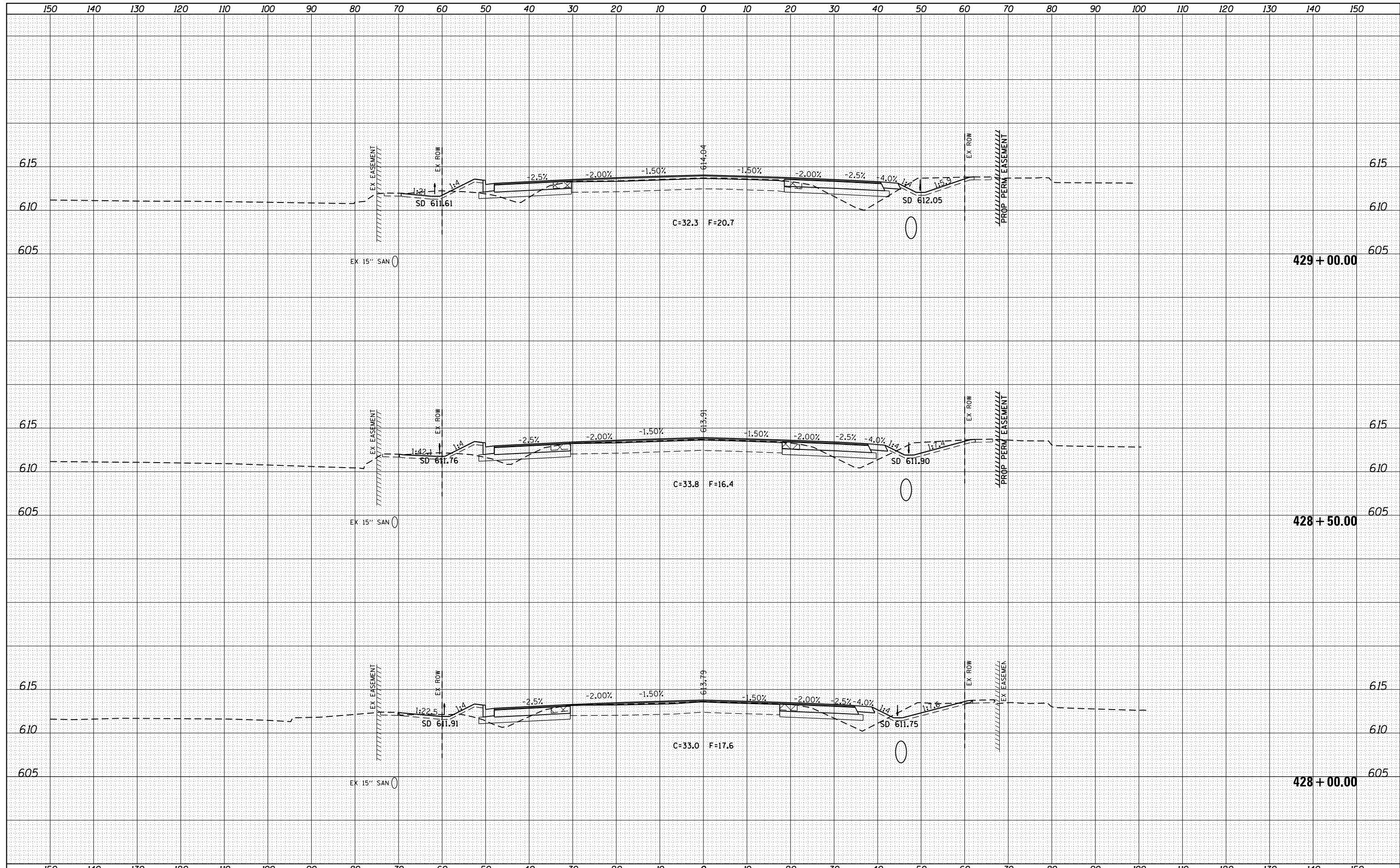


FILE NAME =	USER NAME = sparksgw	DESIGNED - AWM	REVISED -	STATE OF ILLINOIS DEPARTMENT OF TRANSPORTATION	WABASH AVENUE CROSS SECTIONS	F.A.U. RTE.	SECTION	COUNTY	TOTAL SHEETS	SHEET NO.
es:\pw\work\p\dot\sparksgw\ad0373645\0672890-sh	DRAWN - TJD	REVISED -	8012			21(W-3, TS-1, RS-7)	SANGAMON	679	536	
Default	PLOT SCALE = 20.0000' / in.	CHECKED - AWM	REVISED -			CONTRACT NO. 72890				
	PLOT DATE = Feb-04-2014 01:52:10PM	DATE - 12/04/2013	REVISED -			ILLINOIS FED. AID PROJECT				

SCALE: 1"=10'H, 5'V SHEET 66 OF 124 SHEETS STA. 426+50.00 TO STA. 427+50.00

DATE	
BY	
FINAL SURVEY	SURVEYED
NOTE BOOK	PLOTTED
NO.	TEMPLATE
	AREAS
	CHECKED

DATE	
BY	
ORIGINAL SURVEY	SURVEYED
NOTE BOOK	PLOTTED
NO.	TEMPLATE
	AREAS
	CHECKED

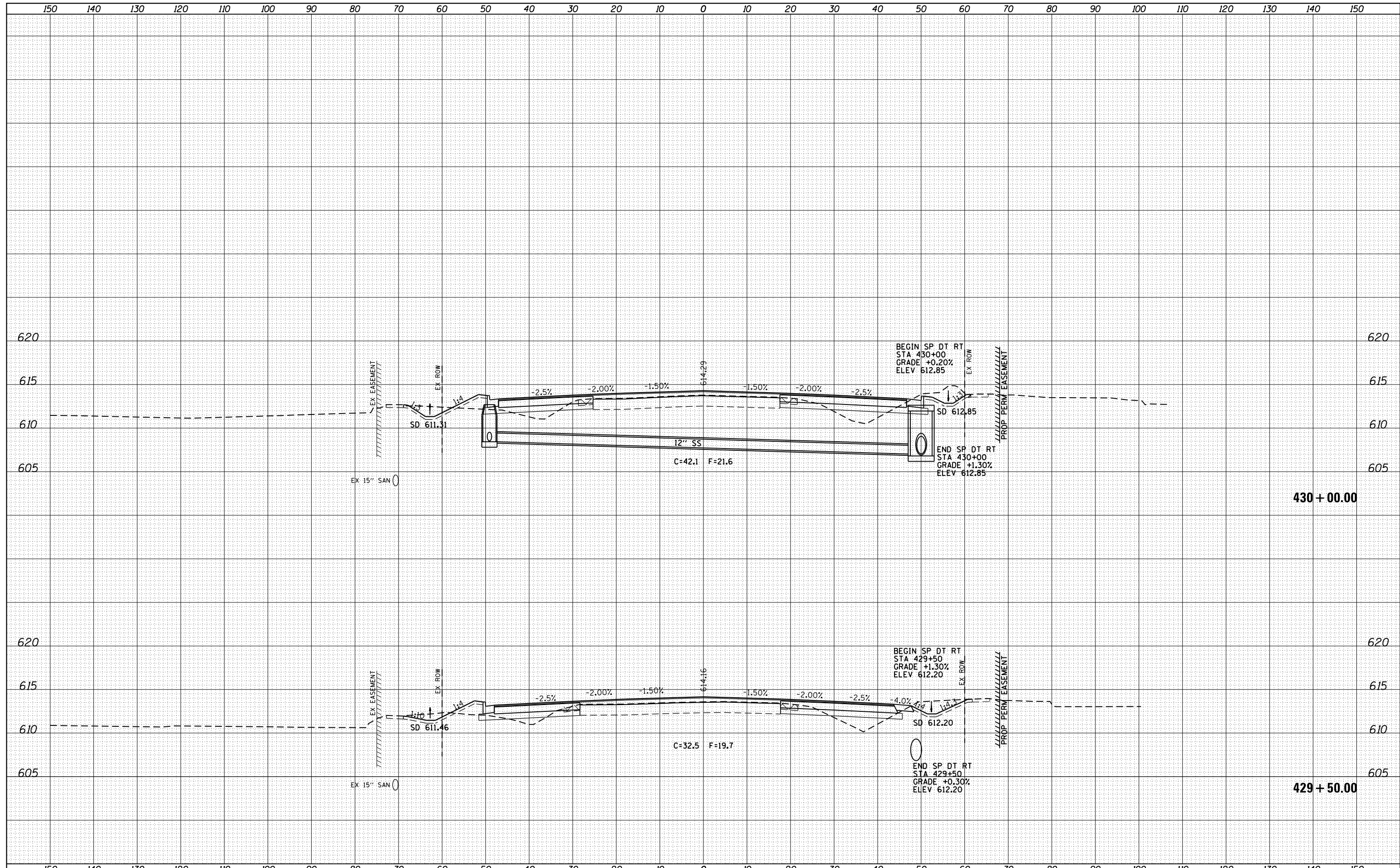


FILE NAME =	USER NAME = sparksgw	DESIGNED - AWM	REVISED -	STATE OF ILLINOIS DEPARTMENT OF TRANSPORTATION	WABASH AVENUE CROSS SECTIONS	F.A.U. RTE.	SECTION	COUNTY	TOTAL SHEETS	SHEET NO.
c:\pw\work\p\dot\sparksgw\d0373645\0672890-sh	DRAWN - TJD	REVISED -	8012			21(W-3, TS-1, RS-7)	SANGAMON	679	537	
Default	PLOT SCALE = 20.0000' / in.	CHECKED - AWM	REVISED -			CONTRACT NO. 72890				
	PLOT DATE = Feb-04-2014 01:52:11PM	DATE - 12/04/2013	REVISED -			ILLINOIS FED. AID PROJECT				

SCALE: 1"=10'H, 5'V SHEET 67 OF 124 SHEETS STA. 428+00.00 TO STA. 429+00.00

DATE	
BY	
FINAL SURVEY	SURVEYED
NOTE BOOK	PLOTTED
NO.	TEMPLATE
	AREAS
	CHECKED

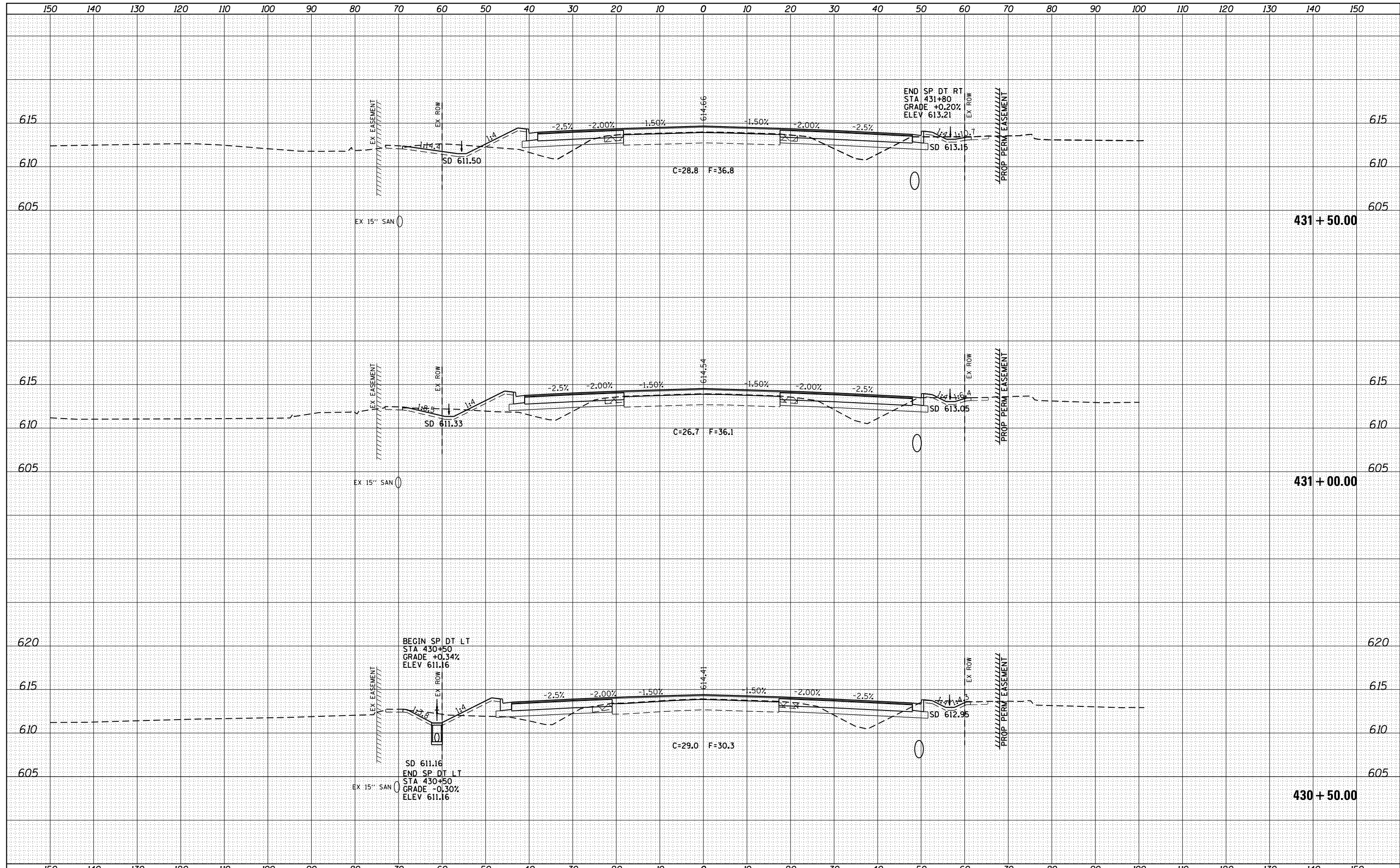
DATE	
BY	
ORIGINAL SURVEY	SURVEYED
NOTE BOOK	PLOTTED
NO.	TEMPLATE
	AREAS
	CHECKED



FILE NAME =	USER NAME = spksgw	DESIGNED - AWM	REVISED -	STATE OF ILLINOIS DEPARTMENT OF TRANSPORTATION	WABASH AVENUE CROSS SECTIONS	F.A.U. R.T.E.	SECTION	COUNTY	TOTAL SHEETS	SHEET NO.
es:\pw\work\p\dot\spksgw\d0373645\0672890-sh	DRAWN - TJD	REVISED -	8012			21(W-3, TS-1, RS-7)	SANGAMON	679	538	
Default	PLOT SCALE = 20.0000' / in.	CHECKED - AWM	REVISED -			CONTRACT NO. 72890		ILLINOIS FED. AID PROJECT		
	PLOT DATE = Feb-04-2014 01:52:13PM	DATE - 12/04/2013	REVISED -			SCALE: 1"=10'H, 5'V	SHEET 68 OF 124 SHEETS	STA. 429+50.00 TO STA. 430+00.00		

DATE	
BY	
ORIGINAL SURVEY	
SURVEYED	
PLOTTED	
TEMPLATE	
NOTE BOOK	
AREAS CHECKED	
NO.	

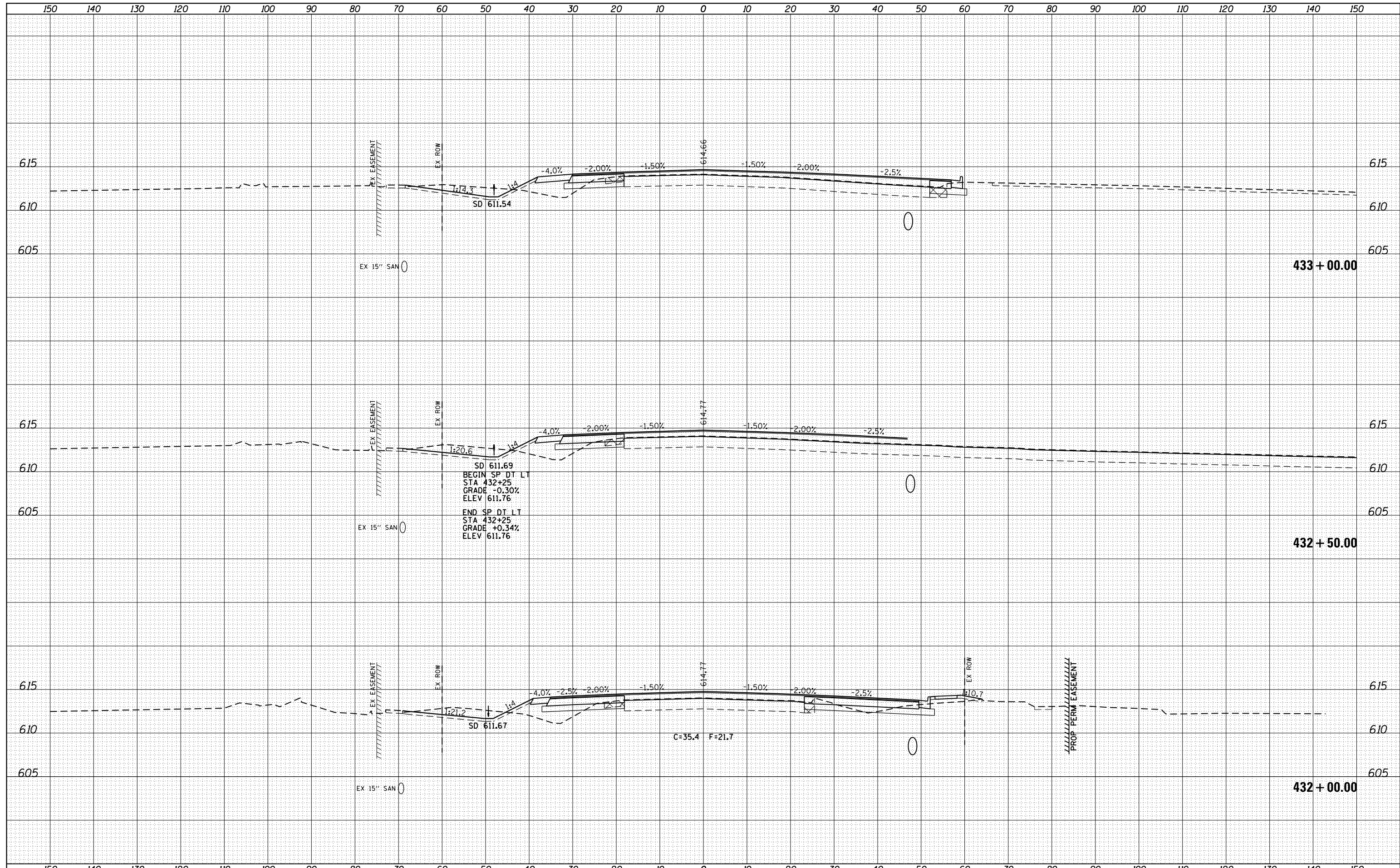
DATE	
BY	
ORIGINAL SURVEY	
SURVEYED	
PLOTTED	
TEMPLATE	
NOTE BOOK	
AREAS CHECKED	
NO.	



FILE NAME =	USER NAME = sparksgw	DESIGNED - AWM	REVISED -	STATE OF ILLINOIS DEPARTMENT OF TRANSPORTATION	WABASH AVENUE CROSS SECTIONS	F.A.U. RTE.	SECTION	COUNTY	TOTAL SHEETS	SHEET NO.	
Default	Plot Date: Feb-04-2014 01:52:14PM	DRAWN - TJD	REVISED -			8012	21(W-3, TS-1, RS-7)	SANGAMON	679	539	
		CHECKED - AWM	REVISED -			CONTRACT NO. 72890					
		DATE - 12/04/2013	REVISED -			ILLINOIS FED. AID PROJECT					

DATE	
BY	
SURVEYED	
PLOTTED	
TEMPLATE	
AREAS	
CHECKED	
FINAL SURVEY	
NOTE BOOK	
NO.	

DATE	
BY	
SURVEYED	
PLOTTED	
TEMPLATE	
AREAS	
CHECKED	
ORIGINAL SURVEY	
NOTE BOOK	
NO.	

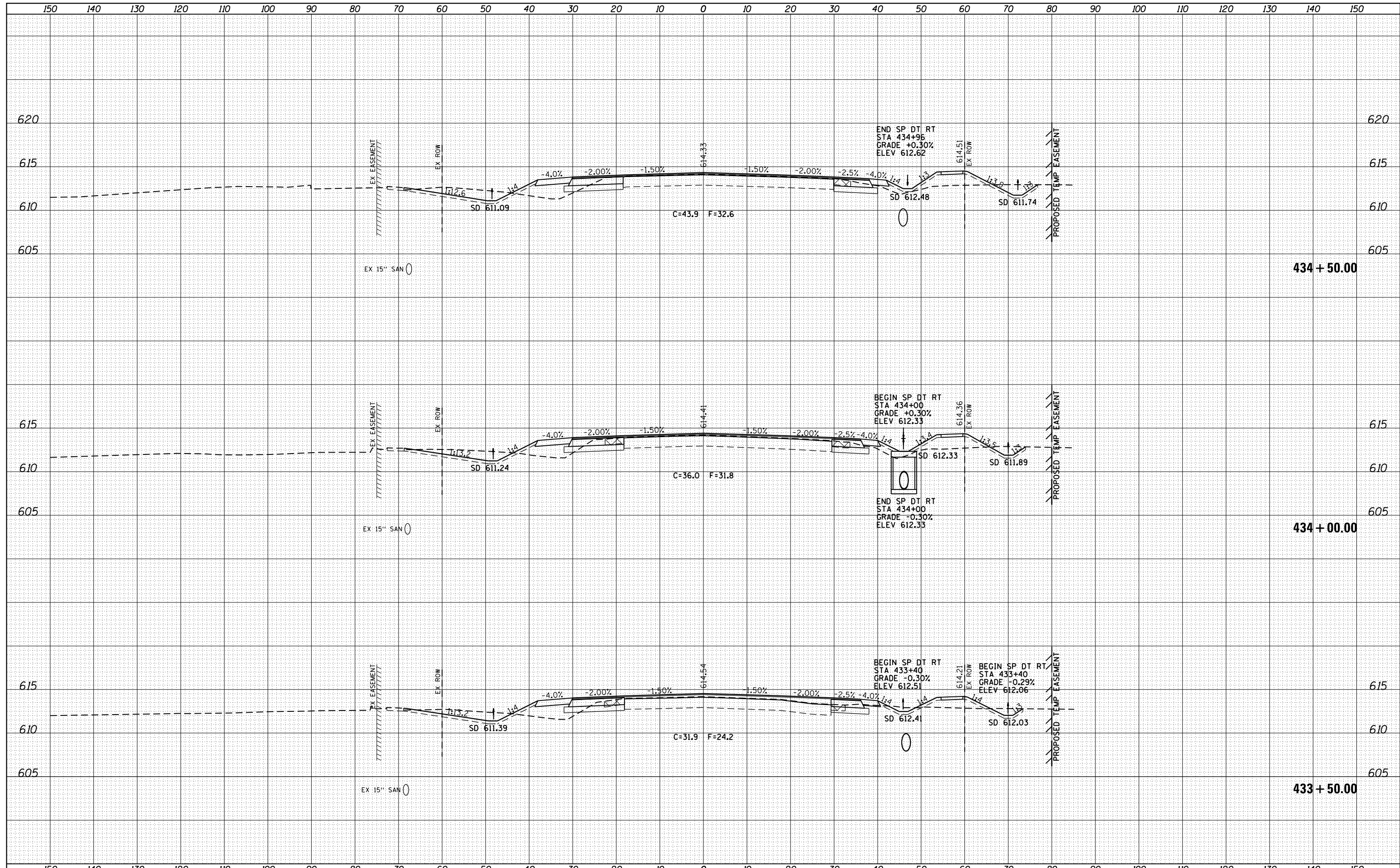


FILE NAME =	USER NAME = sparksq	DESIGNED - AWM	REVISED -	STATE OF ILLINOIS DEPARTMENT OF TRANSPORTATION	WABASH AVENUE CROSS SECTIONS	F.A.U. RTE.	SECTION	COUNTY	TOTAL SHEETS	SHEET NO.
es:\pw\work\p\dot\sparksq\ad0373645\0672890-sh		DRAWN - TJD	REVISED -			8012	21(W-3, TS-1, RS-7)	SANGAMON	679	540
PLOT SCALE = 20.0000' / in.		CHECKED - AWM	REVISED -			CONTRACT NO. 72890				
Default		PLOT DATE = Feb-04-2014 01:52:15PM	DATE - 12/04/2013			REVISED -	ILLINOIS FED. AID PROJECT			

SCALE: 1"=10'H, 5'V SHEET 70 OF 124 SHEETS STA. 432+00.00 TO STA. 433+00.00

DATE	
BY	
SURVEYED	
PLOTTED	
TEMPLATE	
AREAS	
CHECKED	
NO.	

DATE	
BY	
SURVEYED	
PLOTTED	
TEMPLATE	
AREAS	
CHECKED	
NO.	

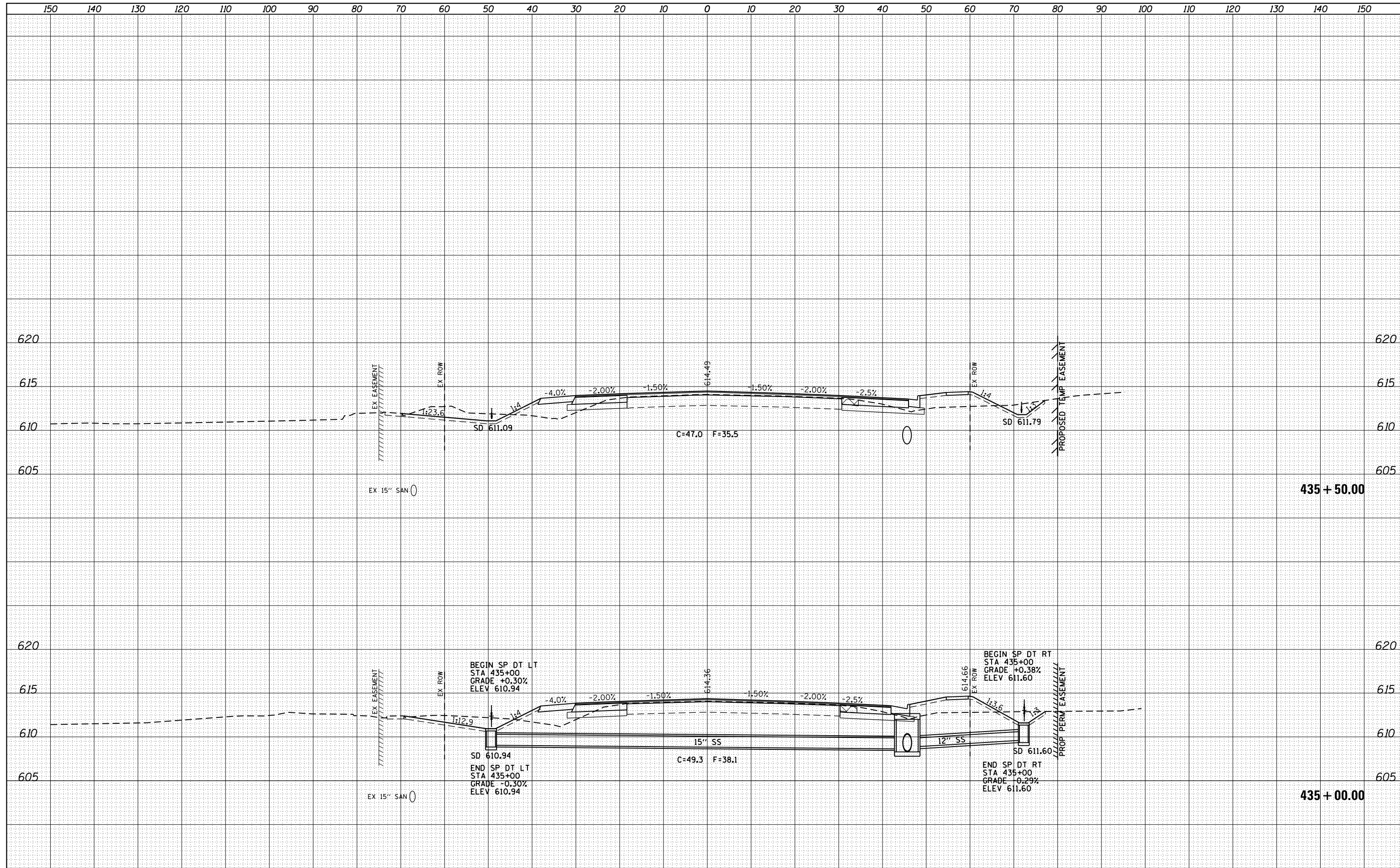


FILE NAME =	USER NAME = sparksgw	DESIGNED - AWM	REVISED -	STATE OF ILLINOIS DEPARTMENT OF TRANSPORTATION	WABASH AVENUE CROSS SECTIONS	F.A.U. RTE.	SECTION	COUNTY	TOTAL SHEETS	SHEET NO.
c:\pw\work\p1dot\sparksgw\d0373645\0672890-sh1-xssht-Wabash.dgn	DRAWN - TJD	REVISED -	8012			21(W-3, TS-1, RS-7)	SANGAMON	679	541	
PLOT SCALE = 20.0000' / in.	CHECKED - AWM	REVISED -	CONTRACT NO. 72890							
Default	PLOT DATE = Feb-04-2014 01:52:16PM	DATE - 12/04/2013	REVISED -			ILLINOIS FED. AID PROJECT				

SCALE: 1"=10'H, 5'V SHEET 71 OF 124 SHEETS STA. 433+50.00 TO STA. 434+50.00

DATE	
BY	
FINAL SURVEY	SURVEYED
NOTE BOOK	PLOTTED
NO.	TEMPLATE
	AREAS
	CHECKED

DATE	
BY	
ORIGINAL SURVEY	SURVEYED
NOTE BOOK	PLOTTED
NO.	TEMPLATE
	AREAS
	CHECKED

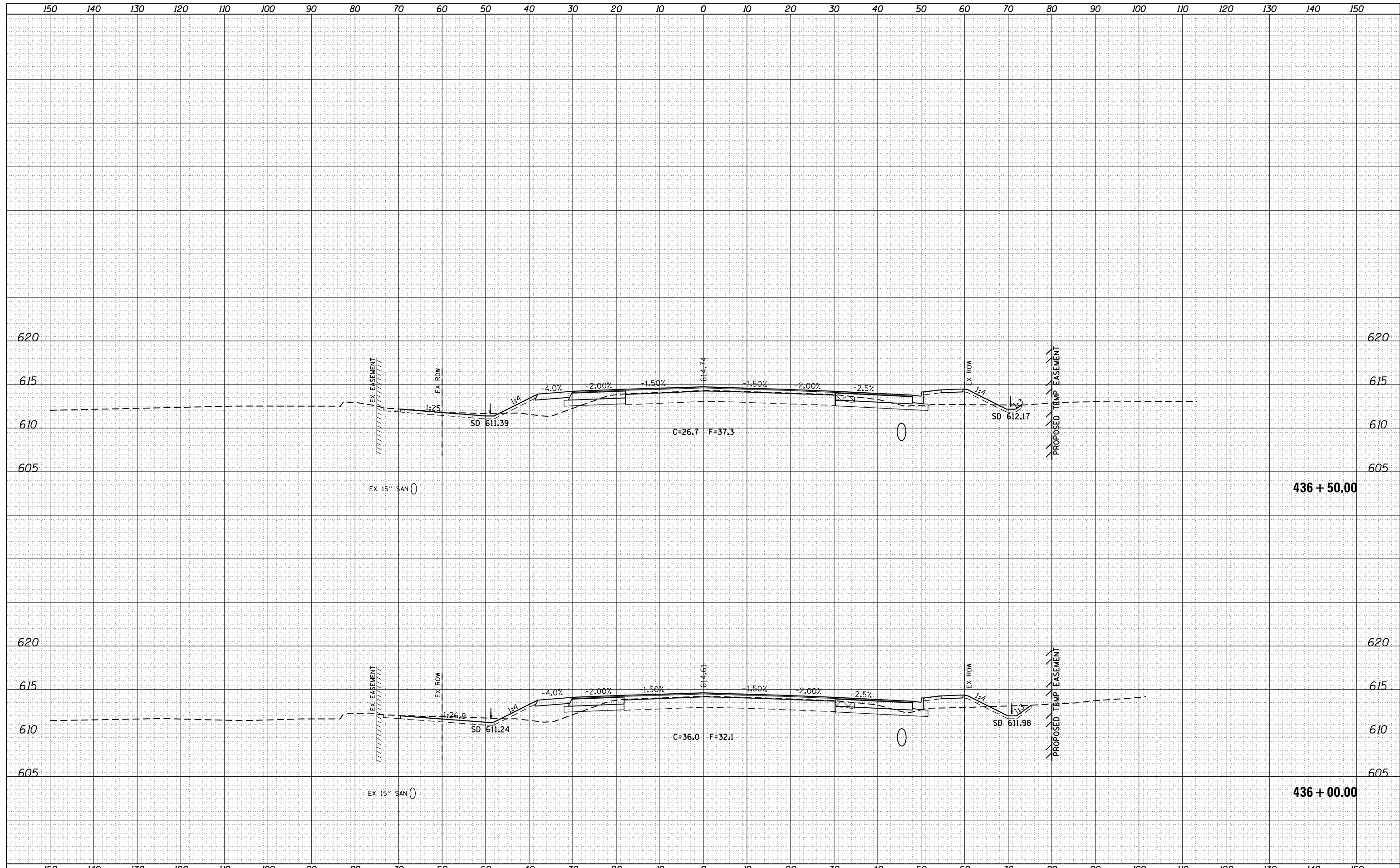


FILE NAME =	USER NAME = sparksgw	DESIGNED - AWM	REVISED -	STATE OF ILLINOIS DEPARTMENT OF TRANSPORTATION	WABASH AVENUE CROSS SECTIONS	F.A.U. RTE.	SECTION	COUNTY	TOTAL SHEETS	SHEET NO.	
Default	es:\pw\work\p\dot\sparksgw\ad0373645\0672890-shd-xssht-Wabash.dgn	DRAWN - TJD	REVISED -			8012	21(W-3, TS-1, RS-7)	SANGAMON	679	542	
		PLOT SCALE = 20.0000' / in.	REVISIED -			CONTRACT NO. 72890					
		PLOT DATE = Feb-04-2014 01:52:18PM	REVISIED -			ILLINOIS FED. AID PROJECT					

SCALE: 1"=10'H, 5'V SHEET 72 OF 124 SHEETS STA. 435+00.00 TO STA. 435+50.00

DATE	
BY	
FINAL SURVEY	SURVEYED
NOTE BOOK	PLOTTED
NO.	TEMPLATE
	AREAS
	CHECKED

DATE	
BY	
ORIGINAL SURVEY	SURVEYED
NOTE BOOK	PLOTTED
NO.	TEMPLATE
	AREAS
	CHECKED

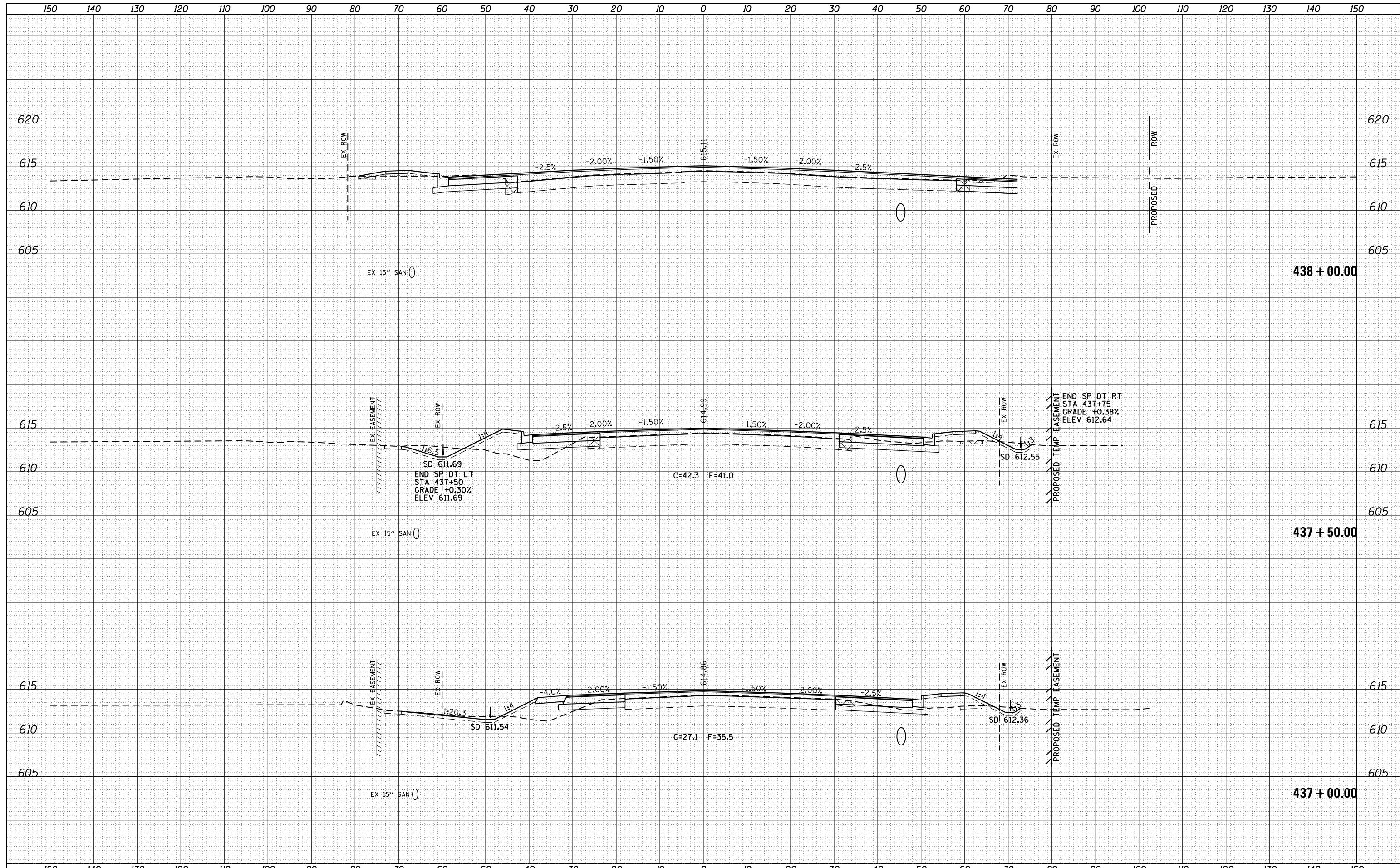


FILE NAME =	USER NAME = sparksq	DESIGNED - AWM	REVISED -	STATE OF ILLINOIS DEPARTMENT OF TRANSPORTATION	WABASH AVENUE CROSS SECTIONS	F.A.U. RTE.	SECTION	COUNTY	TOTAL SHEETS	SHEET NO.	
Default	es:\pw\work\p\dot\sparksq\ad0373645\0672890-sh	DRAWN - TJD	REVISED -			8012	21(W-3, TS-1, RS-7)	SANGAMON	679	543	
	PLOT SCALE = 20.0000' / in.	CHECKED - AWM	REVISED -			CONTRACT NO. 72890					
	PLOT DATE = Feb-04-2014 01:52:19PM	DATE - 12/04/2013	REVISED -			ILLINOIS FED. AID PROJECT					

SCALE: 1"=10'H, 5'V SHEET 73 OF 124 SHEETS STA. 436+00.00 TO STA. 436+50.00

DATE	
BY	
FINAL SURVEY	SURVEYED
NOTE BOOK	PLOTTED
NO.	AREAS CHECKED

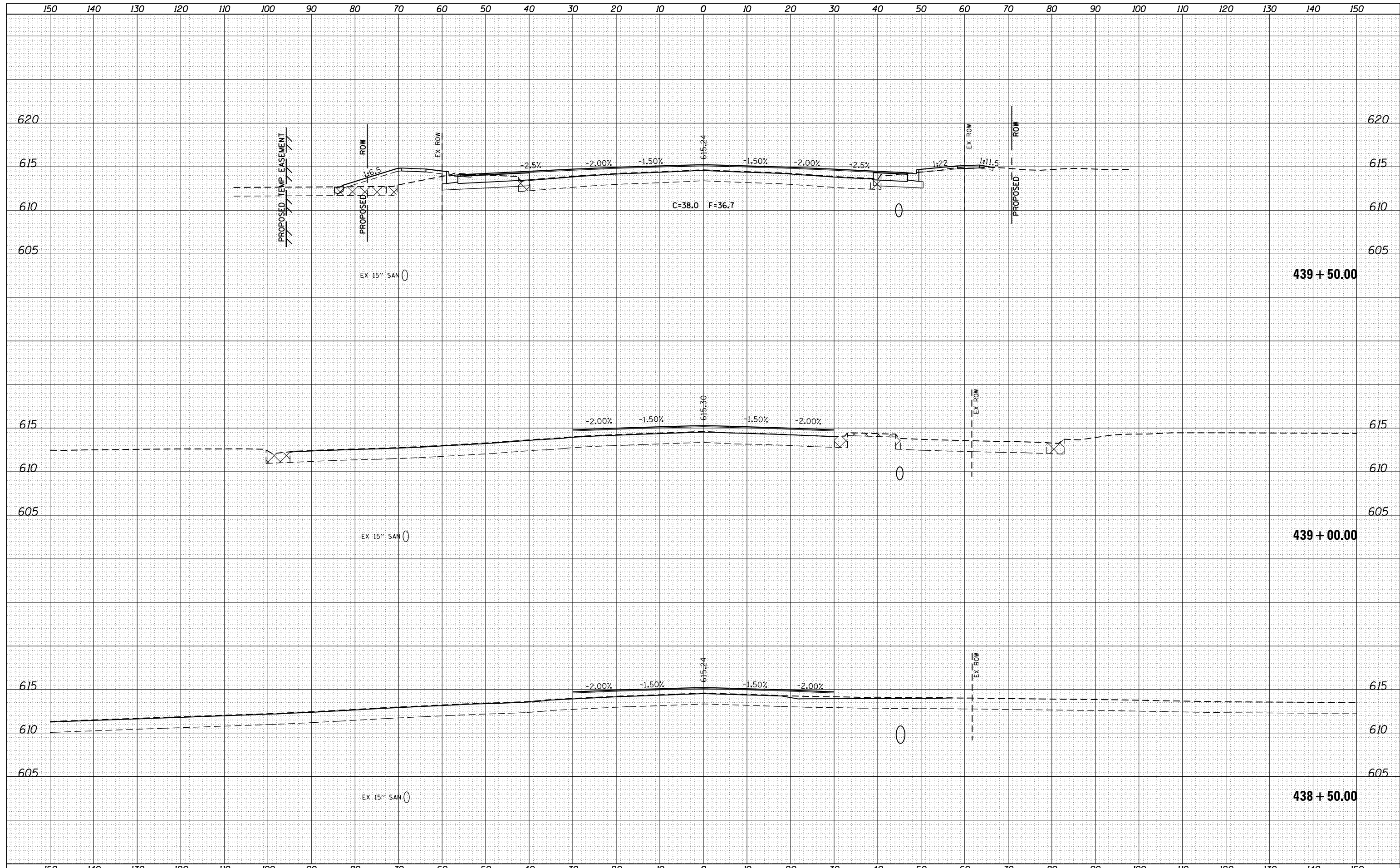
DATE	
BY	
ORIGINAL SURVEY	SURVEYED
NOTE BOOK	PLOTTED
NO.	AREAS CHECKED



FILE NAME =	USER NAME = sparksgw	DESIGNED - AWM	REVISED -	STATE OF ILLINOIS DEPARTMENT OF TRANSPORTATION	WABASH AVENUE CROSS SECTIONS	F.A.U. RTE.	SECTION	COUNTY	TOTAL SHEETS	SHEET NO.
es:\pw\work\p\dot\sparksgw\ad0373645\0672890-sh\ts\ssht-Wabash.dgn	DRAWN - TJD	REVISED -	8012			21(W-3, TS-1, RS-7)	SANGAMON	679	544	
PLOT SCALE = 20.0000' / in.	CHECKED - AWM	REVISED -	CONTRACT NO. 72890							
PLOT DATE = Feb-04-2014 01:52:20PM	DATE - 12/04/2013	REVISED -	ILLINOIS FED. AID PROJECT							
Default				SCALE: 1"=10'H, 5'V	SHEET 74 OF 124 SHEETS	STA. 437+00.00 TO STA. 438+00.00				

DATE	
BY	
ORIGINAL SURVEY NO.	
SURVEYED	
PLOTTED	
TEMPLATE	
AREAS CHECKED	
FINAL SURVEY NO.	
NOTE BOOK	
AREAS CHECKED	

DATE	
BY	
ORIGINAL SURVEY NO.	
SURVEYED	
PLOTTED	
TEMPLATE	
AREAS CHECKED	
FINAL SURVEY NO.	
NOTE BOOK	
AREAS CHECKED	

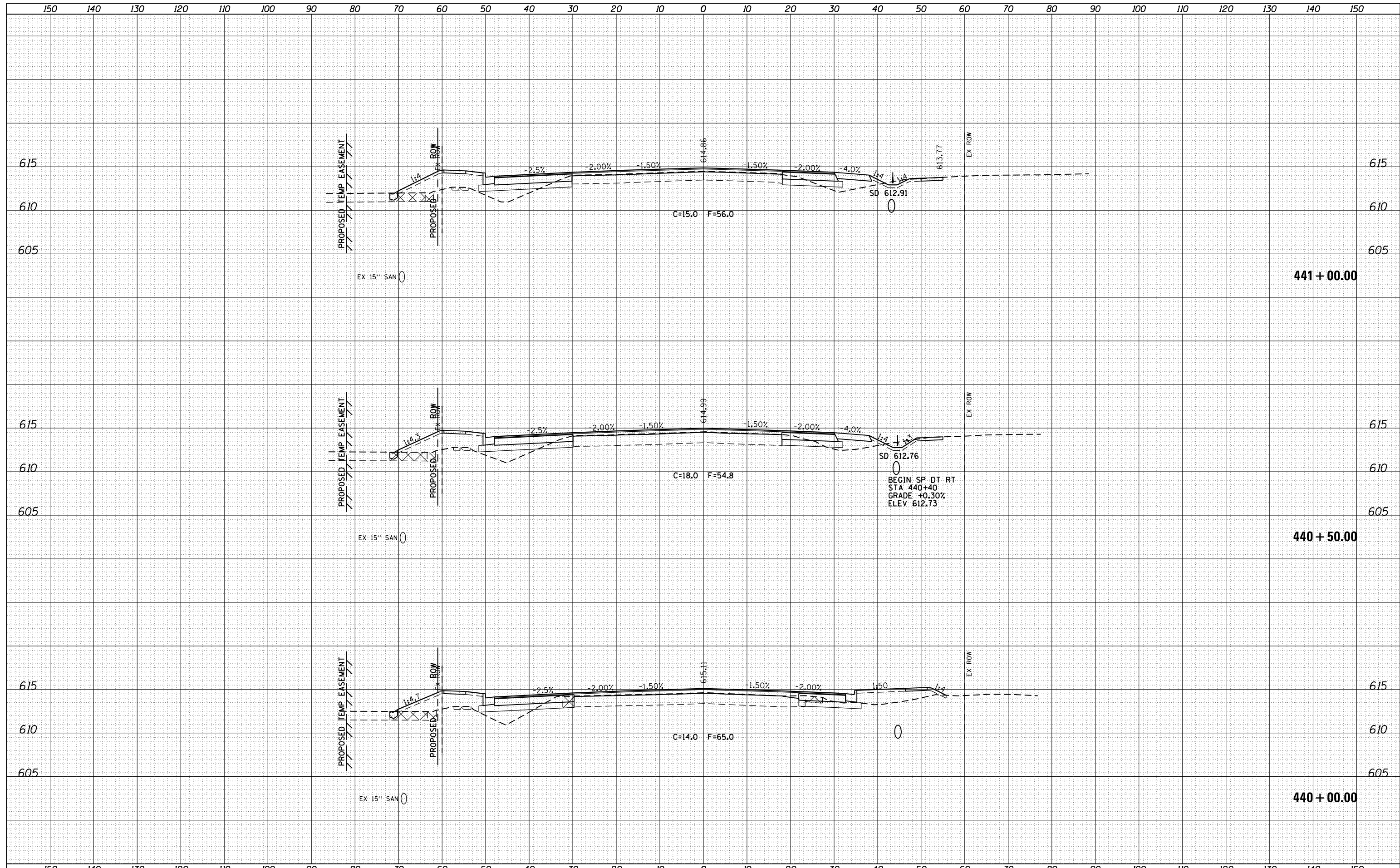


FILE NAME =	USER NAME = sparksgw	DESIGNED - AWM	REVISIED -	STATE OF ILLINOIS DEPARTMENT OF TRANSPORTATION	WABASH AVENUE CROSS SECTIONS	F.A.U. RTE.	SECTION	COUNTY	TOTAL SHEETS	SHEET NO.
c:\pw\work\p\dot\sparksgw\ad0373645\0672890-shd-xssht-Wabash.dgn	DRAWN - TJD	REVISIED -	8012			21(W-3, TS-1, RS-7)	SANGAMON	679	545	
Default	PLOT SCALE = 20.0000' / in.	CHECKED - AWM	REVISIED -			CONTRACT NO. 72890				
	PLOT DATE = Feb-04-2014 01:52:21PM	DATE - 12/04/2013	REVISIED -			ILLINOIS FED. AID PROJECT				

SCALE: 1"=10'H, 5'V SHEET 75 OF 124 SHEETS STA. 438+50.00 TO STA. 439+50.00

DATE	
BY	
FINAL SURVEY	SURVEYED
NOTE BOOK	PLOTTED
NO.	TEMPLATE
	AREAS
	CHECKED

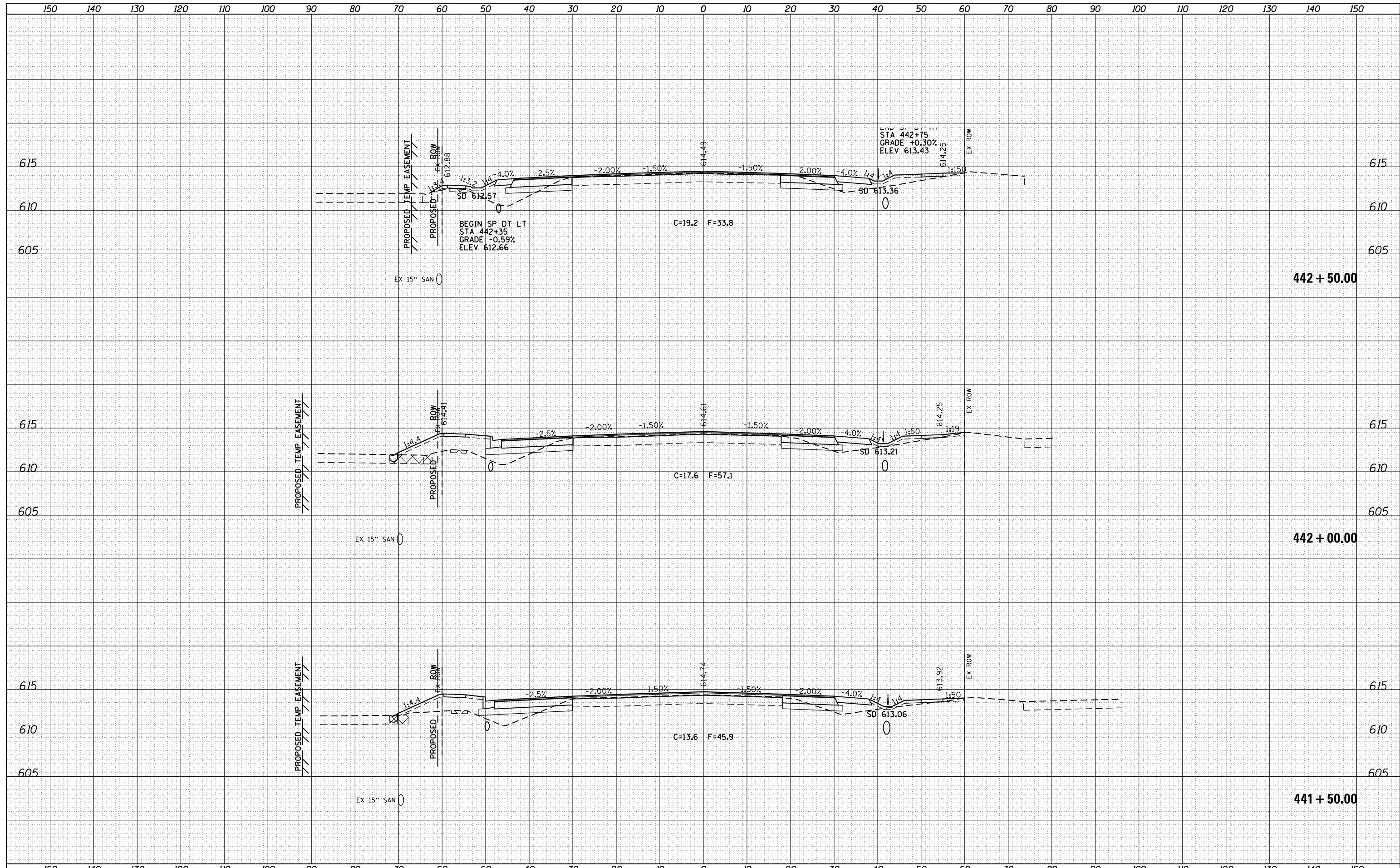
DATE	
BY	
ORIGINAL SURVEY	SURVEYED
NOTE BOOK	PLOTTED
NO.	TEMPLATE
	AREAS
	CHECKED



FILE NAME =	USER NAME = sparksgw	DESIGNED -	AWM	REVISED -		STATE OF ILLINOIS DEPARTMENT OF TRANSPORTATION	WABASH AVENUE CROSS SECTIONS	F.A.U. RTE.	SECTION	COUNTY	TOTAL SHEETS	SHEET NO.	
Default	es:\pw\work\p\dot\sparksgw\ad373645\0672890-sh	DRAWN -	TJD	REVISED -				8012	21(W-3, TS-1, RS-7)	SANGAMON	679	546	
		PLOT SCALE =	20.0000' / in.	CHECKED -	AWM			REVISED -				CONTRACT NO.	72890
		PLOT DATE =	Feb-04-2014 01:52:22PM	DATE -	12/04/2013			REVISED -				ILLINOIS FED. AID PROJECT	
							SCALE: 1"=10'H, 5'V	SHEET 76	OF 124 SHEETS	STA. 440+00.00	TO STA. 441+00.00		

DATE	
BY	
FINAL SURVEY	SURVEYED
NOTE BOOK	PLOTTED
NO.	TEMPLATE
	AREAS CHECKED

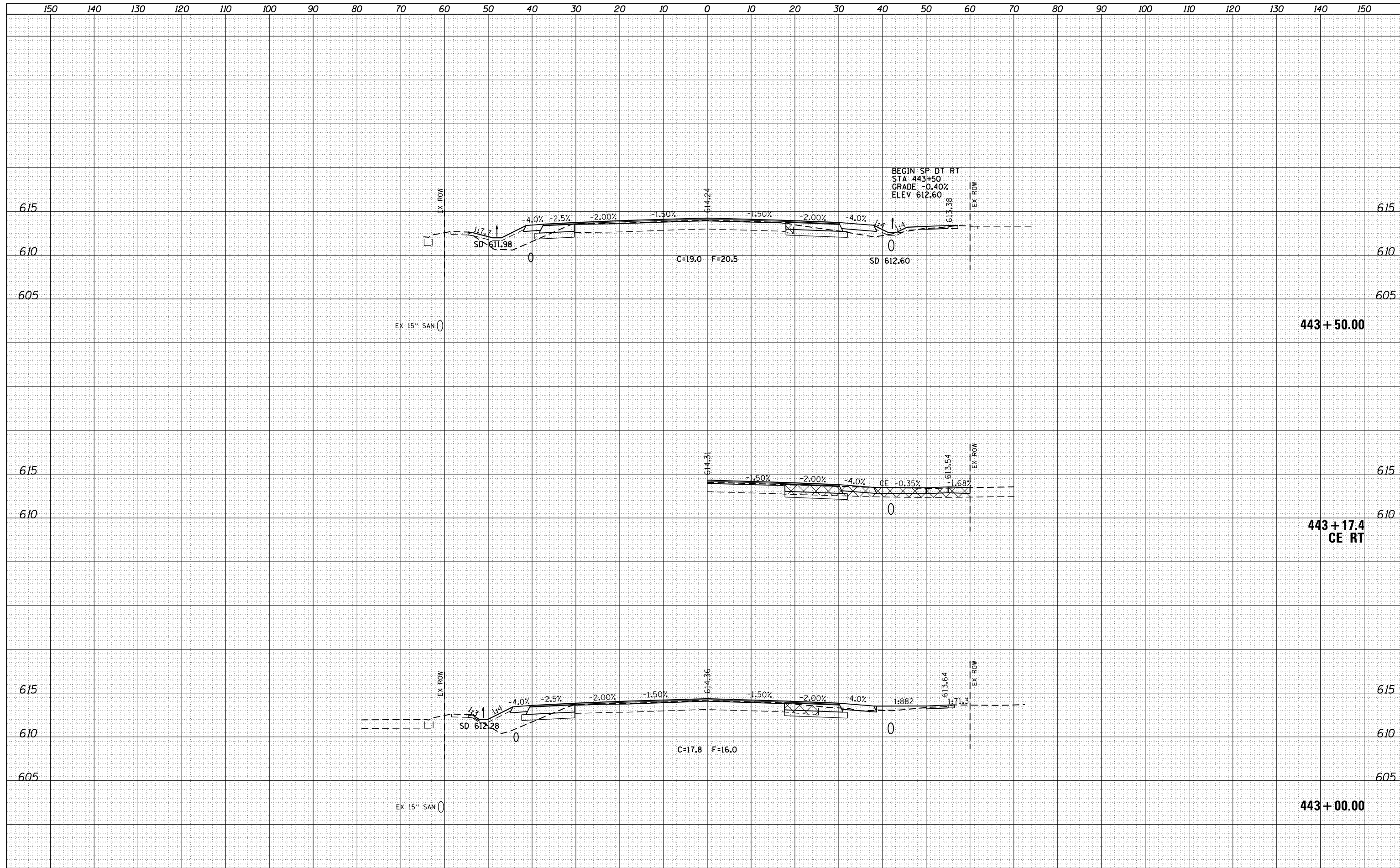
DATE	
BY	
ORIGINAL SURVEY	SURVEYED
NOTE BOOK	PLOTTED
NO.	TEMPLATE
	AREAS CHECKED



FILE NAME =	USER NAME = sparksgw	DESIGNED - AWM	REVISED -	STATE OF ILLINOIS DEPARTMENT OF TRANSPORTATION	WABASH AVENUE CROSS SECTIONS	F.A.U. RTE.	SECTION	COUNTY	TOTAL SHEETS	SHEET NO.
c:\pw\work\p1dot\sparksgw\d0373645\0672890-sh	DRAWN - TJD	REVISED -	REVISED -			8012	21(W-3, TS-1, RS-7)	SANGAMON	679	547
Default	PLOT SCALE = 20.0000' / in.	CHECKED - AWM	REVISED -			CONTRACT NO. 72890		ILLINOIS FED. AID PROJECT		
	PLOT DATE = Feb-04-2014 01:52:24PM	DATE - 12/04/2013	REVISED -			SCALE: 1"=10'H, 5'V	SHEET 77 OF 124 SHEETS	STA. 441+50.00 TO STA. 442+50.00		

DATE	
BY	
ORIGINAL SURVEY	
SURVEYED	
PLOTTED	
TEMPLATE	
AREAS	
CHECKED	
NO.	

DATE	
BY	
ORIGINAL SURVEY	
SURVEYED	
PLOTTED	
TEMPLATE	
AREAS	
CHECKED	
NO.	

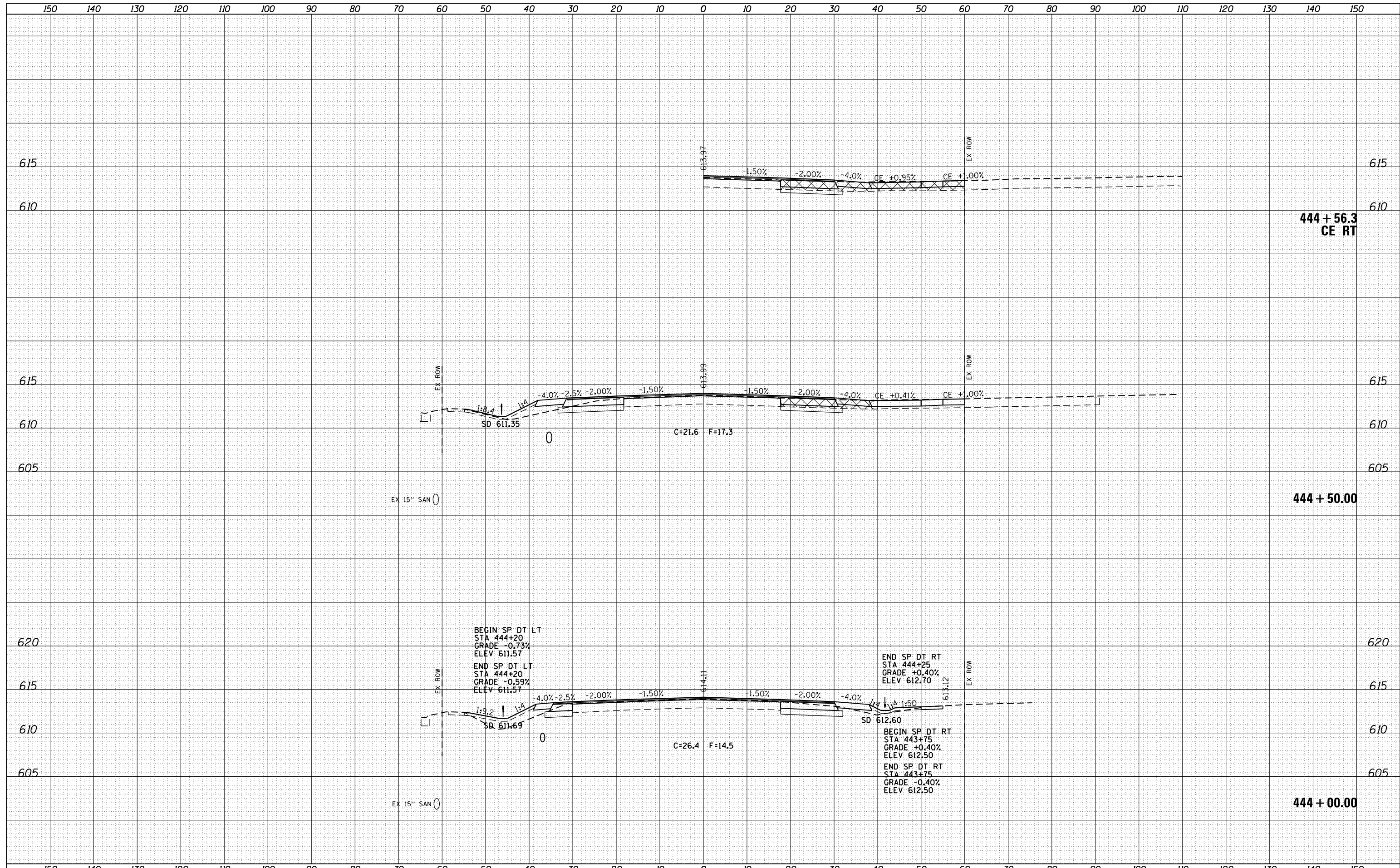


FILE NAME =	USER NAME = sparksq	DESIGNED - AWM	REVISED -	STATE OF ILLINOIS DEPARTMENT OF TRANSPORTATION	WABASH AVENUE CROSS SECTIONS	F.A.U. RTE.	SECTION	COUNTY	TOTAL SHEETS	SHEET NO.
es:\pw\work\pwidot\sparksq\ad0373645\0672890-sh	DRAWN - TJD	REVISED -	REVISED -			8012	21(W-3, TS-1, RS-7)	SANGAMON	679	548
PLOT SCALE = 20.0000' / in.	CHECKED - AWM	REVISED -	REVISED -			CONTRACT NO. 72890				
Default	PLOT DATE = Feb-04-2014 01:52:25PM	DATE - 12/04/2013	REVISED -			ILLINOIS FED. AID PROJECT				

SCALE: 1"=10'H, 5'V SHEET 78 OF 124 SHEETS STA. 443+00.00 TO STA. 443+50.00

DATE	
BY	
SURVEYED	
PLOTTED	
TEMPLATE	
AREAS	
CHECKED	
FINAL SURVEY	
NOTE BOOK	
NO.	

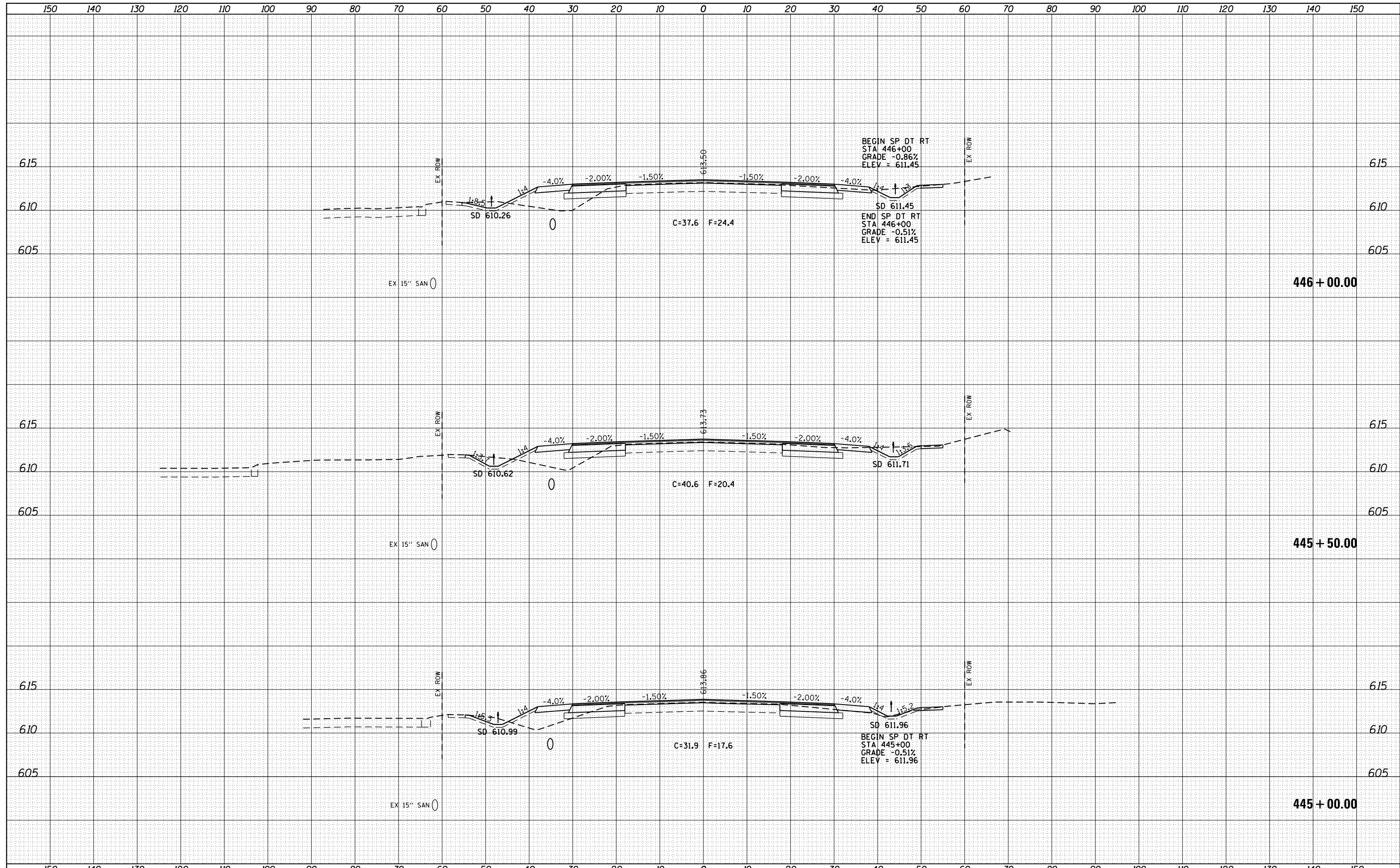
DATE	
BY	
SURVEYED	
PLOTTED	
TEMPLATE	
AREAS	
CHECKED	
ORIGINAL SURVEY	
NOTE BOOK	
NO.	



FILE NAME =	USER NAME = sparksgw	DESIGNED -	AWM	REVISED -		STATE OF ILLINOIS DEPARTMENT OF TRANSPORTATION	WABASH AVENUE CROSS SECTIONS	F.A.U. RTE.	SECTION	COUNTY	TOTAL SHEETS	SHEET NO.
c:\pw\work\p\dot\sparksgw\d0373645\0672890-sh	csst-wabash.dgn	DRAWN -	TJD	REVISED -				8012	21(W-3, TS-1, RS-7)	SANGAMON	679	549
PLOT SCALE = 20.0000' / in.		CHECKED -	AWM	REVISED -				CONTRACT NO. 72890		ILLINOIS FED. AID PROJECT		
Default	PLOT DATE = Feb-04-2014 01:52:26PM	DATE -	12/04/2013	REVISED -				SCALE: 1"=10'H, 5'V	SHEET 79	OF 124 SHEETS	STA. 444+00.00	TO STA. 444+56.3

DATE	
BY	
SURVEYED	
PLOTTED	
TEMPLATE	
AREAS	
CHECKED	
FINAL SURVEY	
NOTE BOOK	
NO.	

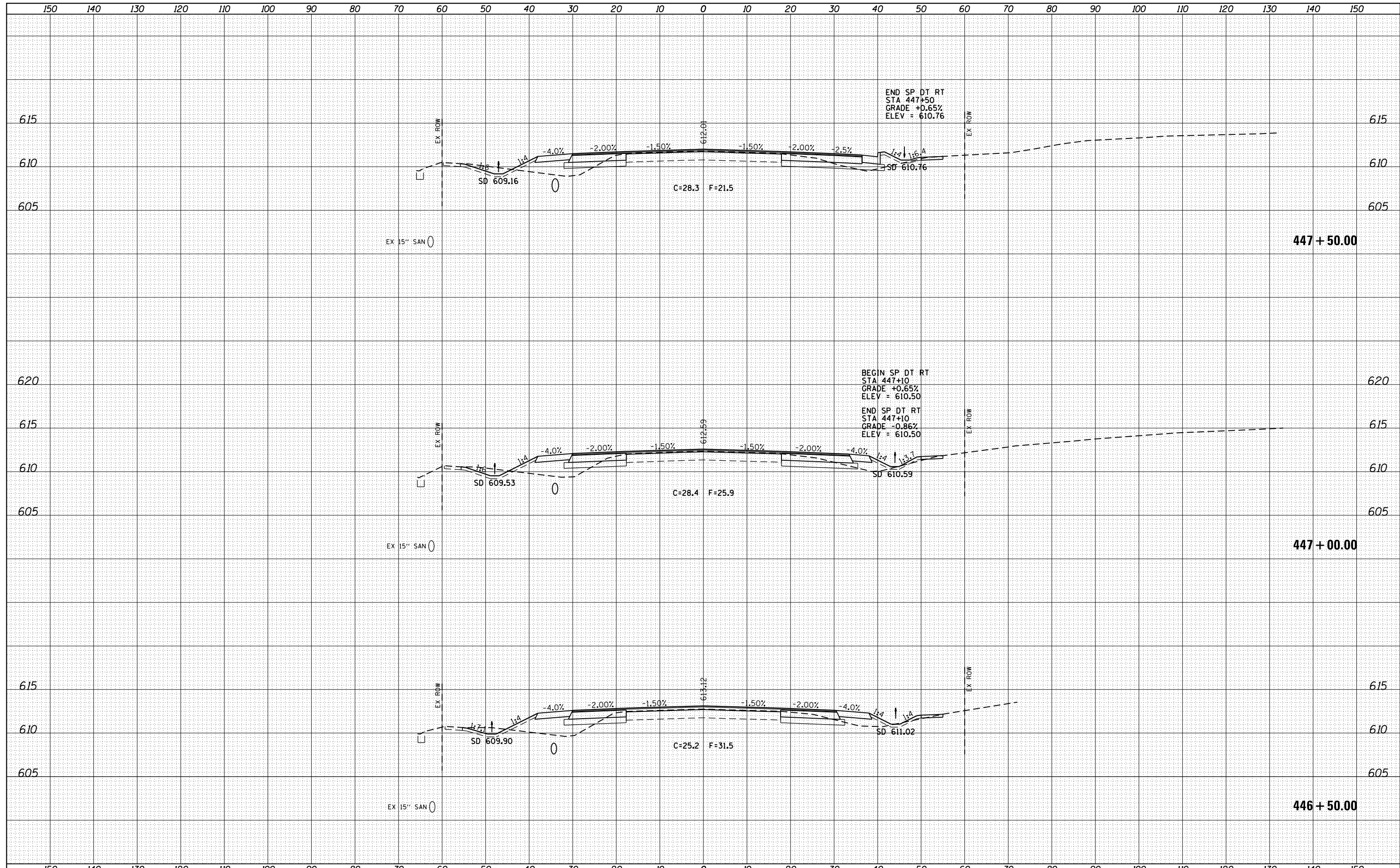
DATE	
BY	
SURVEYED	
PLOTTED	
TEMPLATE	
AREAS	
CHECKED	
ORIGINAL SURVEY	
NOTE BOOK	
NO.	



FILE NAME =	USER NAME = sparksgw	DESIGNED - AWM	REVISED -	STATE OF ILLINOIS DEPARTMENT OF TRANSPORTATION	WABASH AVENUE CROSS SECTIONS	F.A.U. RTE.	SECTION	COUNTY	TOTAL SHEETS	SHEET NO.
c:\pwork\pwork\sparksgw\ad373645\0672890-sh	DRAWN - TJD	REVISED -	8012			21(W-3, TS-1, RS-7)	SANGAMON	679	550	
PLOT SCALE = 20.0000' / in.	CHECKED - AWM	REVISED -	CONTRACT NO. 72890							
PLOT DATE = Feb-04-2014 01:52:27PM	DATE - 12/04/2013	REVISED -	ILLINOIS FED. AID PROJECT							
Default				SCALE: 1"=10'H, 5'V	SHEET 80 OF 124 SHEETS	STA. 445+00.00 TO STA. 446+00.00				

DATE	
BY	
SURVEYED	
PLOTTED	
TEMPLATE	
AREAS	
CHECKED	
FINAL SURVEY	
NOTE BOOK	
NO.	

DATE	
BY	
SURVEYED	
PLOTTED	
TEMPLATE	
AREAS	
CHECKED	
ORIGINAL SURVEY	
NOTE BOOK	
NO.	

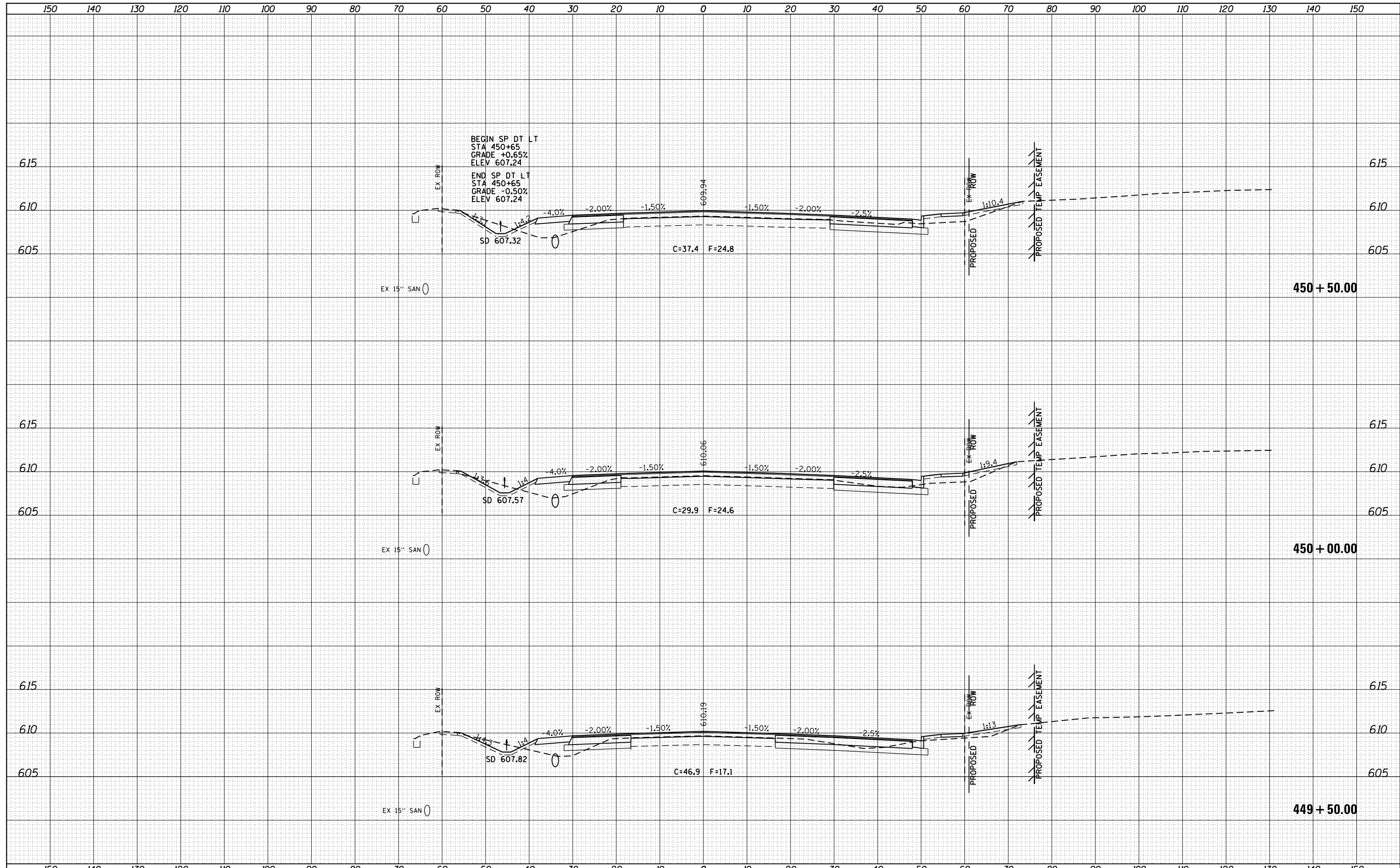


FILE NAME =	USER NAME = spksgw	DESIGNED - AWM	REVISED -	STATE OF ILLINOIS DEPARTMENT OF TRANSPORTATION	WABASH AVENUE CROSS SECTIONS	F.A.U. RTE.	SECTION	COUNTY	TOTAL SHEETS	SHEET NO.	
ca:\pw\work\p\dot\spksgw\ad373645\0672890-sh	ca:\pw\work\p\dot\spksgw\ad373645\0672890-sh	DRAWN - TJD	REVISED -			8012	21(W-3, TS-1, RS-7)	SANGAMON	679	551	
PLOT SCALE = 20.0000' / in.	PLOT DATE = Feb-04-2014 01:52:29PM	CHECKED - AWM	REVISED -			CONTRACT NO. 72890					
Default		DATE - 12/04/2013	REVISED -			ILLINOIS FED. AID PROJECT					

SCALE: 1"=10'H, 5'V SHEET 81 OF 124 SHEETS STA. 446+50.00 TO STA. 447+50.00

DATE	
BY	
SURVEYED	
PLOTTED	
TEMPLATE	
AREAS CHECKED	
NO.	

DATE	
BY	
SURVEYED	
PLOTTED	
TEMPLATE	
AREAS CHECKED	
NO.	

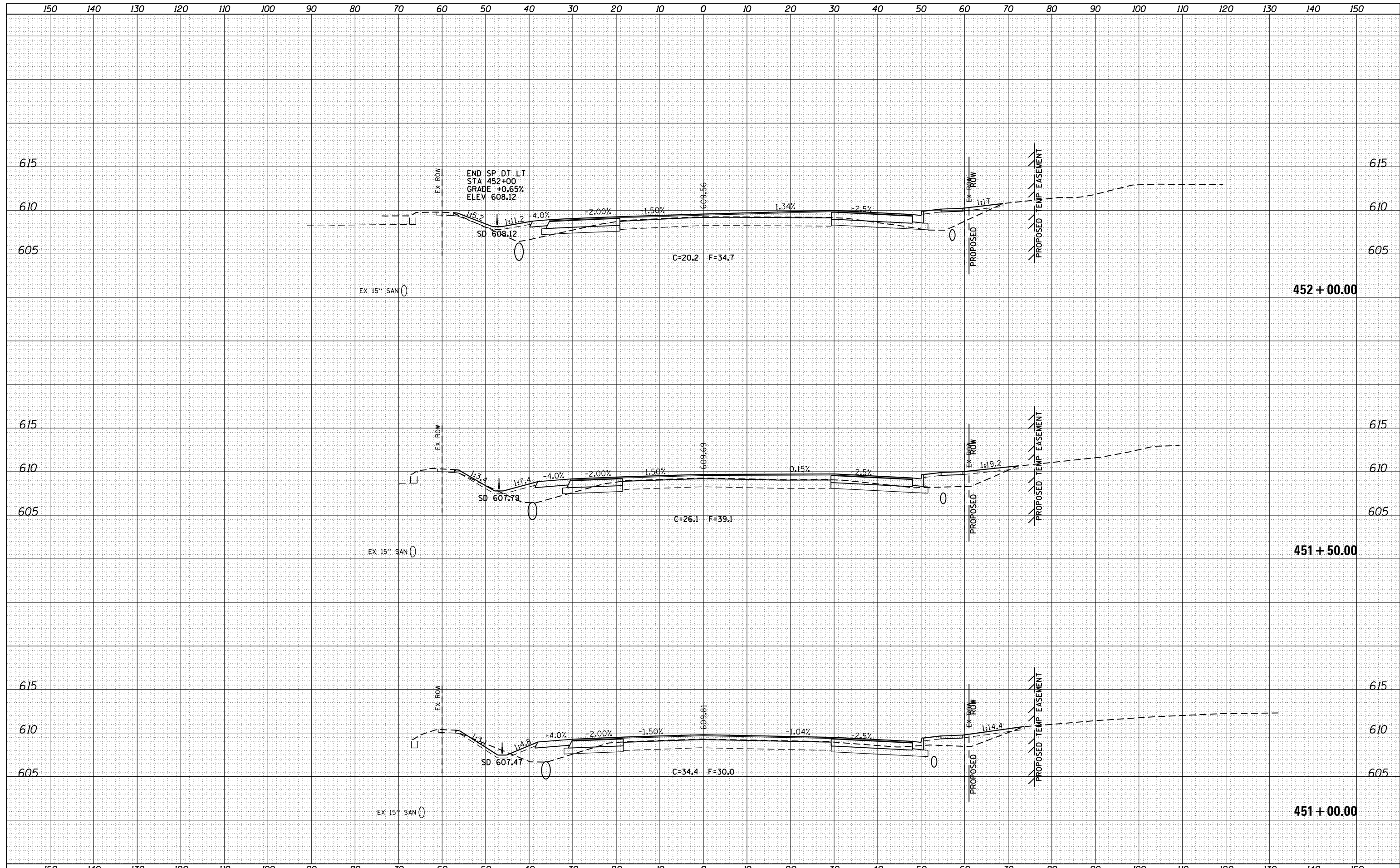


FILE NAME =	USER NAME = sparksgw	DESIGNED - AWM	REVISED -	STATE OF ILLINOIS DEPARTMENT OF TRANSPORTATION	WABASH AVENUE CROSS SECTIONS	F.A.U. RTE.	SECTION	COUNTY	TOTAL SHEETS	SHEET NO.
c:\pw\work\p\dot\sparksgw\d0373645\0672890-sh	DRAWN - TJD	REVISED -	8012			21(W-3, TS-1, RS-7)	SANGAMON	679	553	
Default	PLOT SCALE = 20.0000' / in.	CHECKED - AWM	REVISED -			CONTRACT NO. 72890				
	PLOT DATE = Feb-04-2014 01:52:31PM	DATE - 12/04/2013	REVISED -			ILLINOIS FED. AID PROJECT				

SCALE: 1"=10'H, 5'V SHEET 83 OF 124 SHEETS STA. 449+50.00 TO STA. 450+50.00

DATE	
BY	
ORIGINAL SURVEY	
SURVEYED	
PLOTTED	
TEMPLATE	
NOTE BOOK	
AREAS CHECKED	
NO.	

DATE	
BY	
ORIGINAL SURVEY	
SURVEYED	
PLOTTED	
TEMPLATE	
NOTE BOOK	
AREAS CHECKED	
NO.	

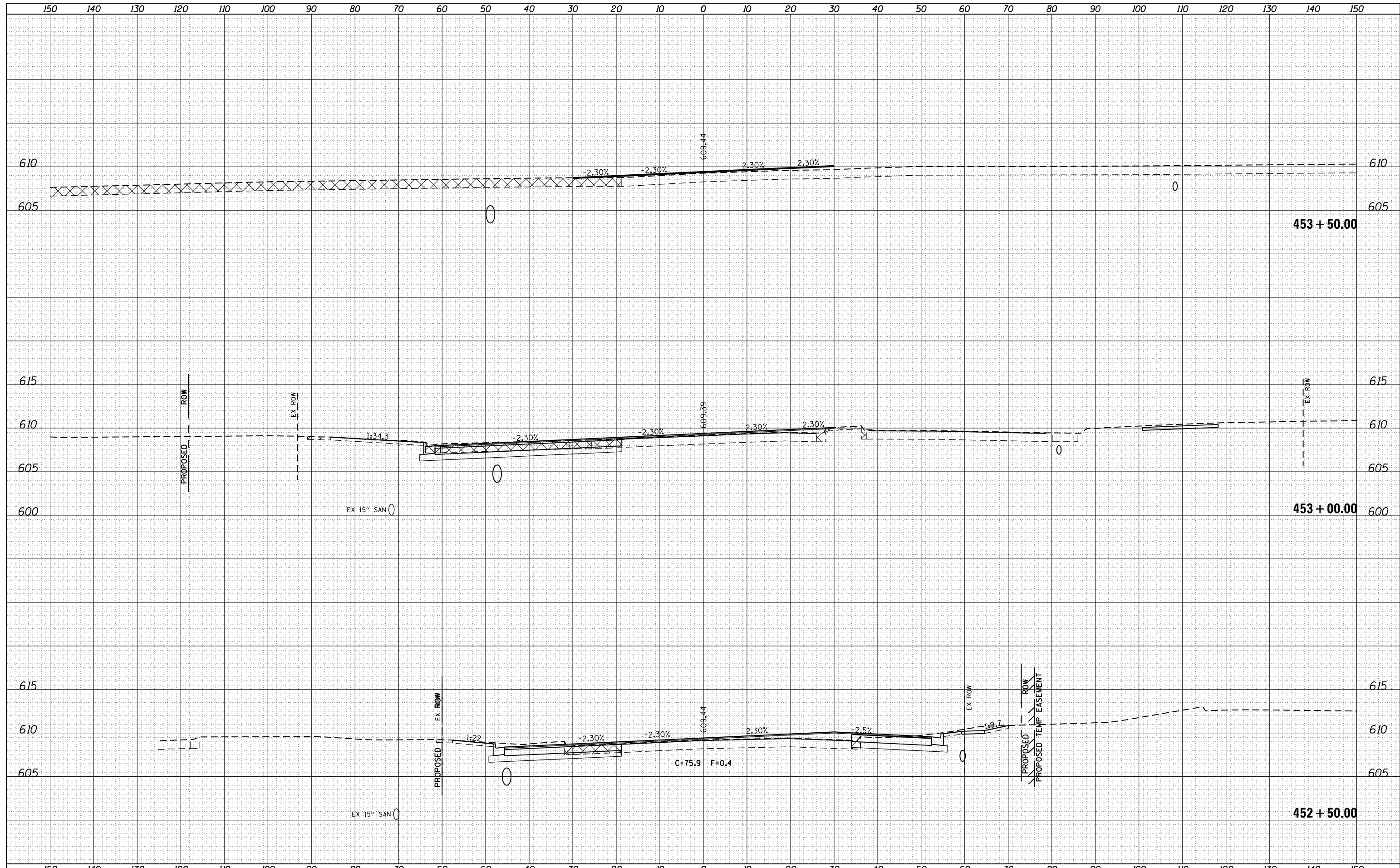


FILE NAME =	USER NAME = sparksgw	DESIGNED - AWM	REVISED -	STATE OF ILLINOIS DEPARTMENT OF TRANSPORTATION	WABASH AVENUE CROSS SECTIONS	F.A.U. RTE.	SECTION	COUNTY	TOTAL SHEETS	SHEET NO.
c:\pw\work\p\dot\sparksgw\d0373645\0672890-sh	DRAWN - TJD	REVISED -	8012			21(W-3, TS-1, RS-7)	SANGAMON	679	554	
Default	PLOT SCALE = 20.0000' / in.	CHECKED - AWM	REVISED -			CONTRACT NO. 72890				
	PLOT DATE = Feb-04-2014 01:52:32PM	DATE - 12/04/2013	REVISED -			ILLINOIS FED. AID PROJECT				

SCALE: 1"=10'H, 5'V SHEET 84 OF 124 SHEETS STA. 451+00.00 TO STA. 452+00.00

DATE	
BY	
ORIGINAL SURVEY	
SURVEYED	
PLOTTED	
TEMPLATE	
NOTE BOOK	
AREAS CHECKED	
NO.	

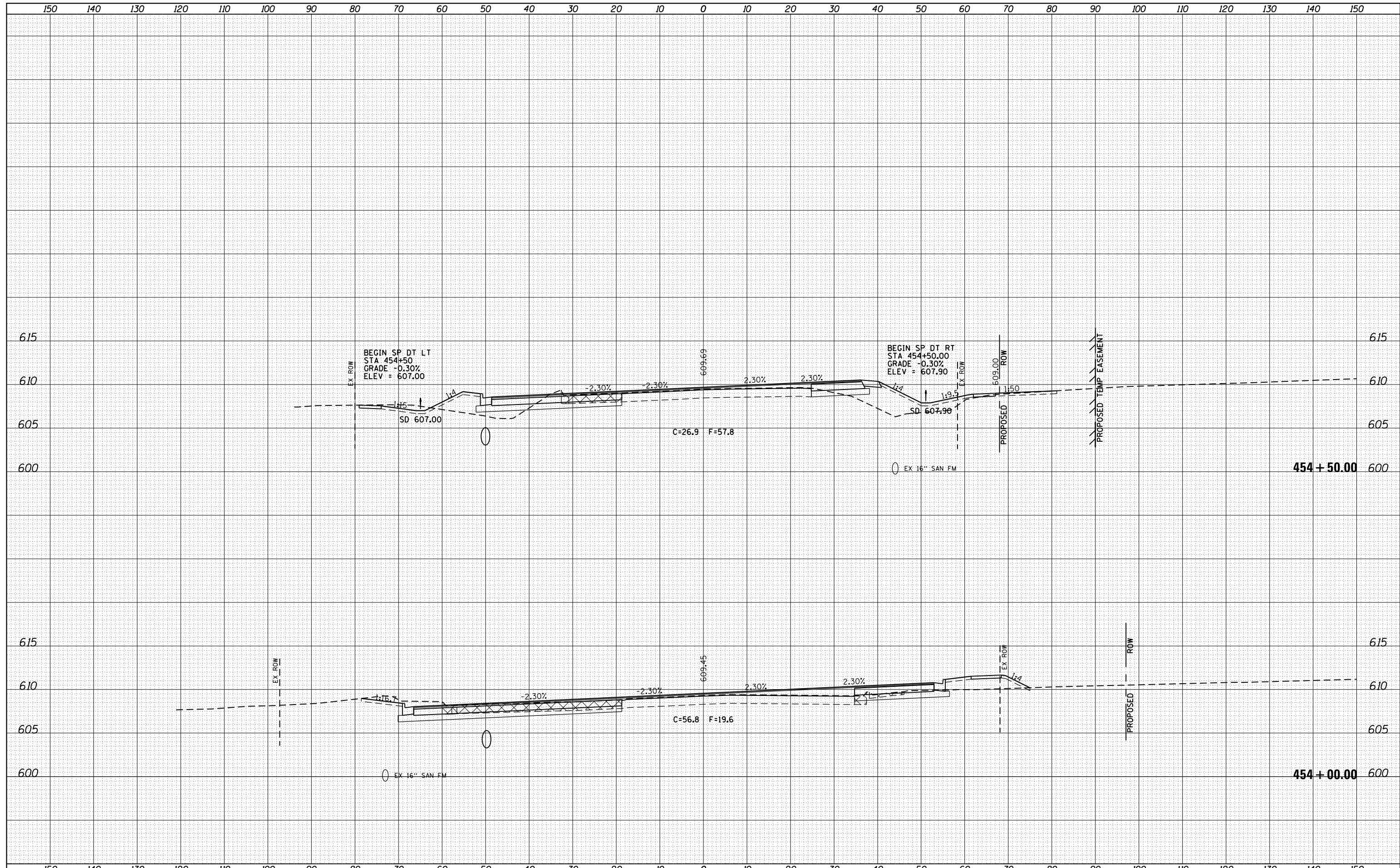
DATE	
BY	
ORIGINAL SURVEY	
SURVEYED	
PLOTTED	
TEMPLATE	
NOTE BOOK	
AREAS CHECKED	
NO.	



FILE NAME =	USER NAME = sparksgw	DESIGNED - AWM	REVISED -	STATE OF ILLINOIS DEPARTMENT OF TRANSPORTATION	WABASH AVENUE CROSS SECTIONS	F.A.U. RTE.	SECTION	COUNTY	TOTAL SHEETS	SHEET NO.	
Default	cs:\pw\work\p\dot\sparksgw\ad0373645\0672890-sh\ts\ssht-Wabash.dgn	DRAWN - TJD	REVISED -			8012	21(W-3, TS-1, RS-7)	SANGAMON	679	555	
		CHECKED - AWM	REVISED -			CONTRACT NO. 72890		ILLINOIS FED. AID PROJECT			
		DATE - 12/04/2013	REVISED -			SCALE: 1"=10'H, 5'V	SHEET 85 OF 124 SHEETS	STA. 452+50.00 TO STA. 453+50.00			

DATE	
BY	
FINAL SURVEY	SURVEYED
NOTE BOOK	PLOTTED
NO.	TEMPLATE
	AREAS
	CHECKED

DATE	
BY	
ORIGINAL SURVEY	SURVEYED
NOTE BOOK	PLOTTED
NO.	TEMPLATE
	AREAS
	CHECKED

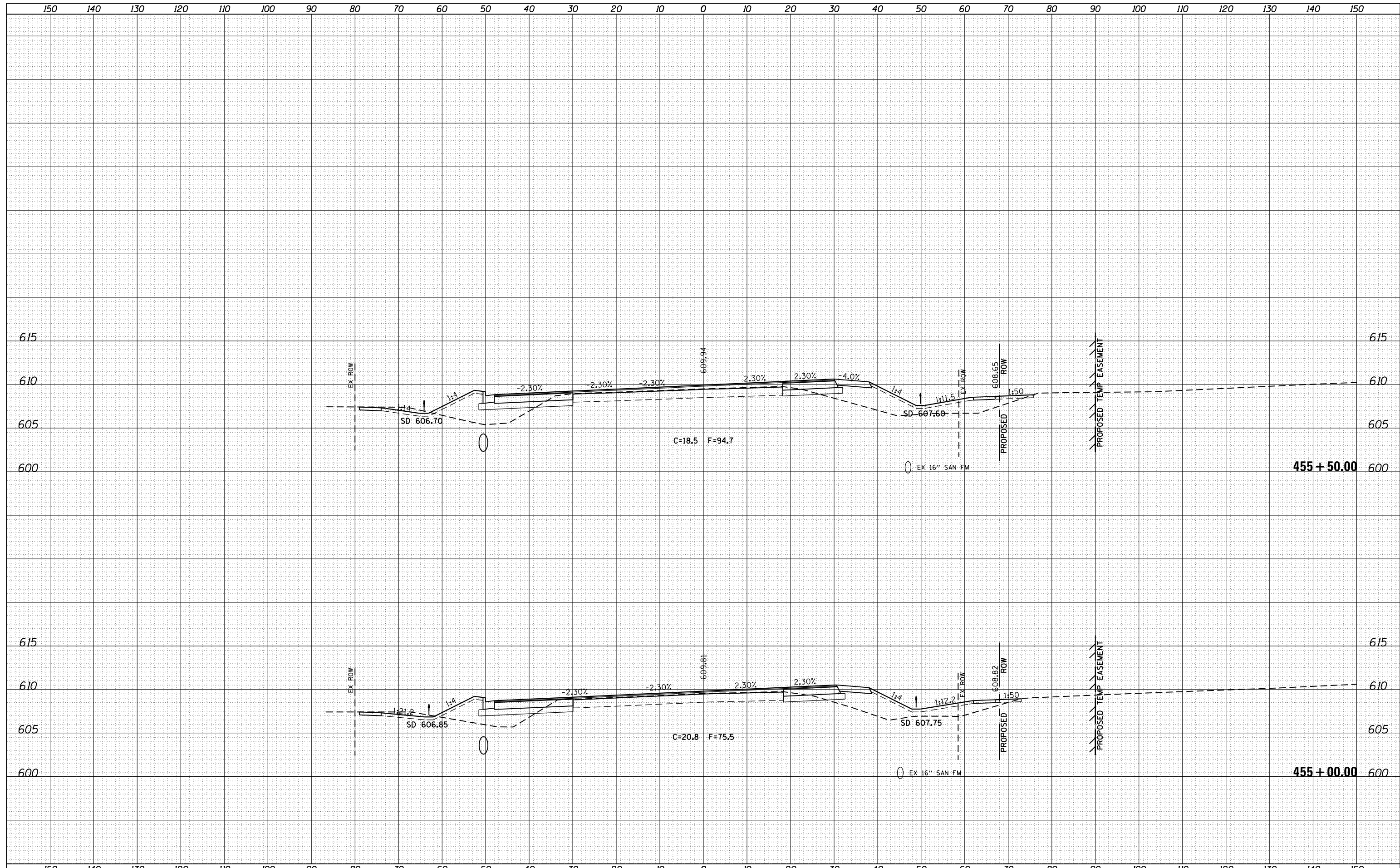


FILE NAME =	USER NAME = spksgw	DESIGNED - AWM	REVISIED -	STATE OF ILLINOIS DEPARTMENT OF TRANSPORTATION	WABASH AVENUE CROSS SECTIONS	F.A.U. RTE.	SECTION	COUNTY	TOTAL SHEETS	SHEET NO.
es:\pw\work\p\dot\spksgw\ad373645\0672890-sh	DRAWN - TJD	REVISIED -	8012			21(W-3, TS-1, RS-7)	SANGAMON	679	556	
Default	PLOT SCALE = 20.0000' / in.	CHECKED - AWM	REVISIED -			CONTRACT NO. 72890				
	PLOT DATE = Feb-04-2014 01:52:35PM	DATE - 12/04/2013	REVISIED -			ILLINOIS FED. AID PROJECT				

SCALE: 1"=10'H, 5'V SHEET 86 OF 124 SHEETS STA. 454+00.00 TO STA. 454+50.00

DATE	
BY	
FINAL SURVEY	SURVEYED
NOTE BOOK	PLOTTED
NO.	TEMPLATE
	AREAS CHECKED

DATE	
BY	
ORIGINAL SURVEY	SURVEYED
NOTE BOOK	PLOTTED
NO.	TEMPLATE
	AREAS CHECKED

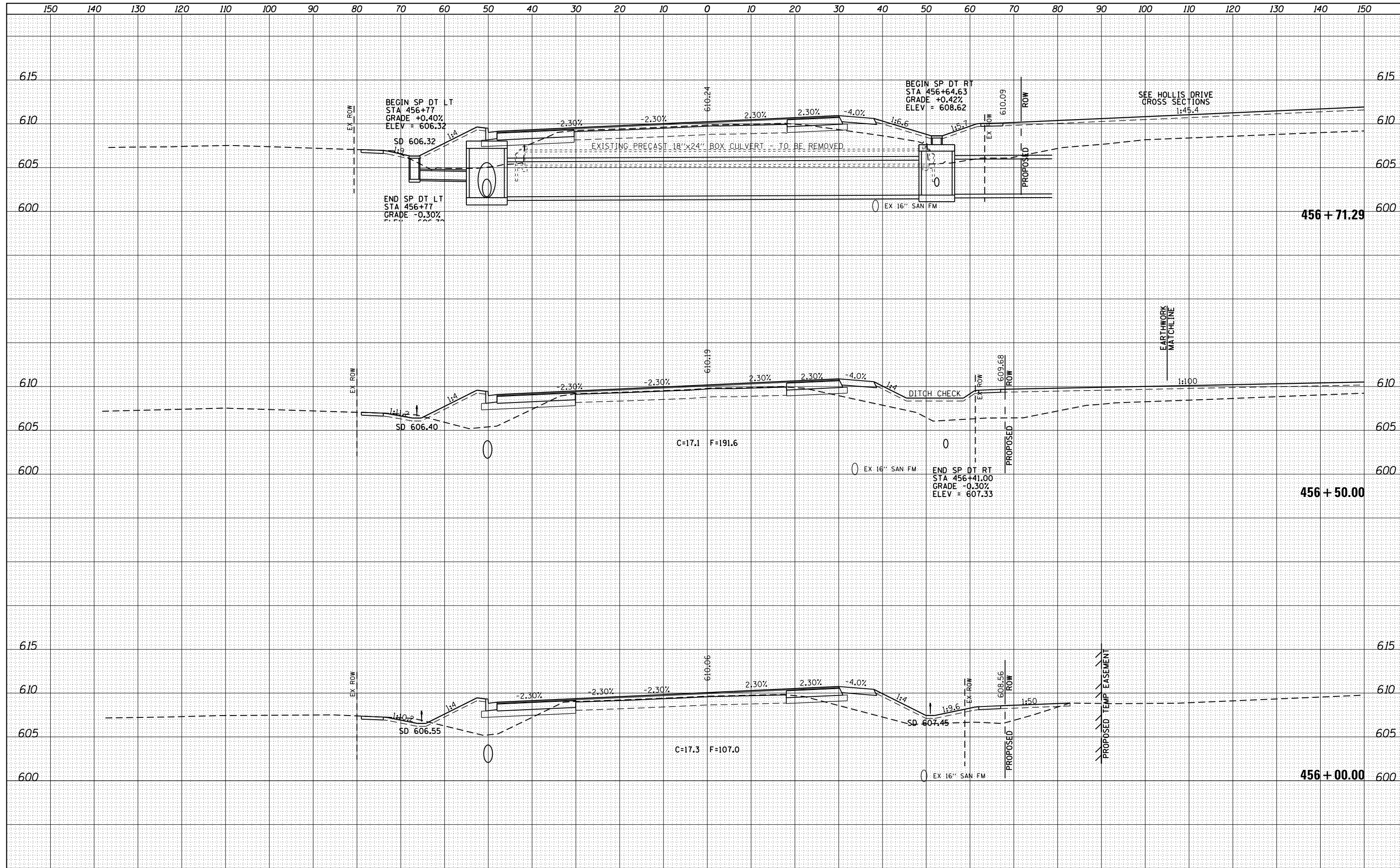


FILE NAME =	USER NAME = sparksq	DESIGNED - AWM	REVISED -	STATE OF ILLINOIS DEPARTMENT OF TRANSPORTATION	WABASH AVENUE CROSS SECTIONS	F.A.U. RTE.	SECTION	COUNTY	TOTAL SHEETS	SHEET NO.	
Default	es:\pw\work\p\dot\sparksq\ad0373645\0672890-sh	DRAWN - TJD	REVISED -			8012	21(W-3, TS-1, RS-7)	SANGAMON	679	557	
	PLOT SCALE = 20.0000' / in.	CHECKED - AWM	REVISED -			CONTRACT NO. 72890					
	PLOT DATE = Feb-04-2014 01:52:36PM	DATE - 12/04/2013	REVISED -			ILLINOIS FED. AID PROJECT					

SCALE: 1"=10'H, 5'V SHEET 87 OF 124 SHEETS STA. 455+00.00 TO STA. 455+50.00

DATE	
BY	
FINISHED SURVEY	
PLOTTED	
TEMPLATE	
AREAS CHECKED	
NO.	

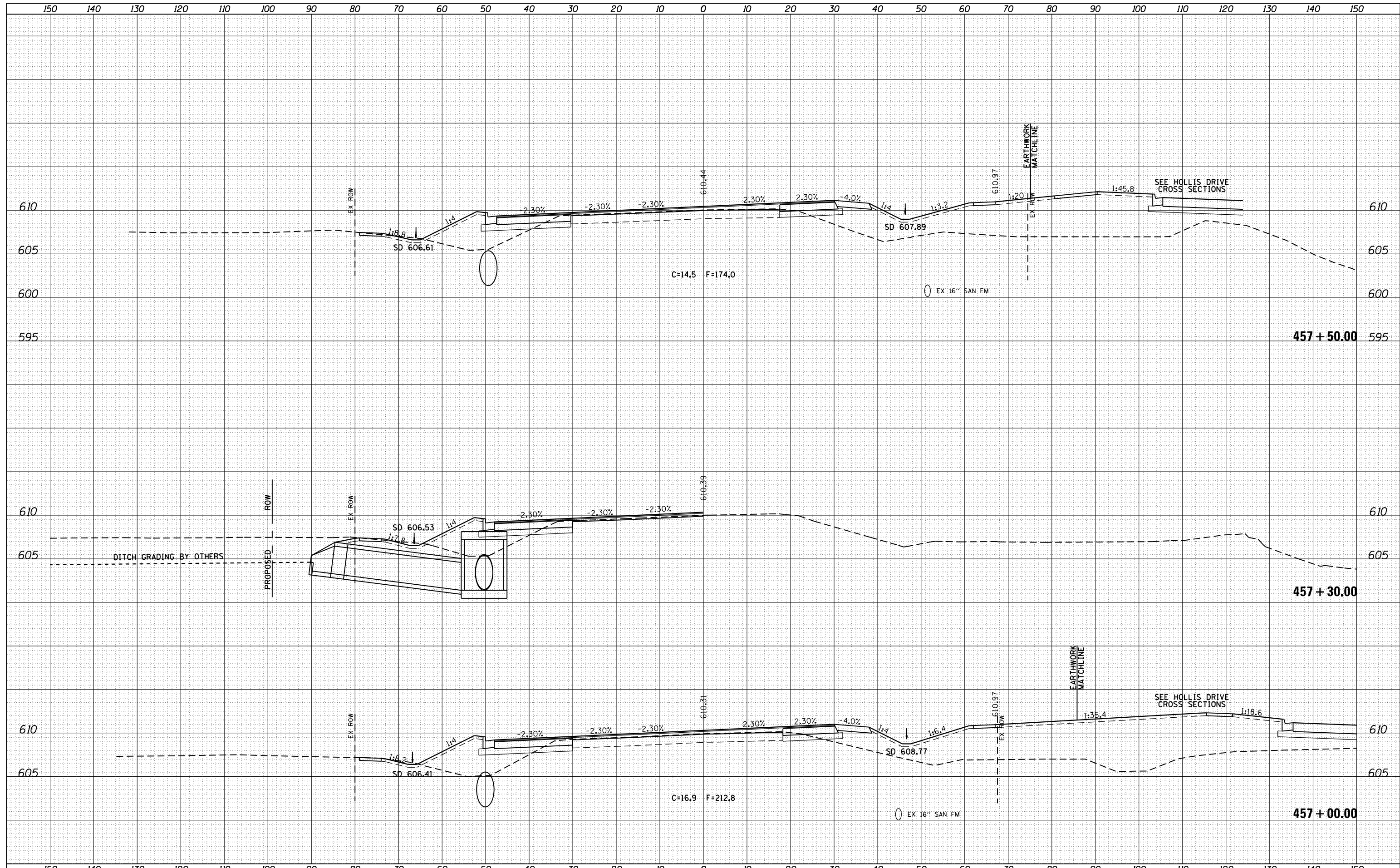
DATE	
BY	
ORIGINAL SURVEY	
PLOTTED	
TEMPLATE	
AREAS CHECKED	
NO.	



FILE NAME =	USER NAME = spksgw	DESIGNED - AWM	REVISED -	STATE OF ILLINOIS DEPARTMENT OF TRANSPORTATION	WABASH AVENUE CROSS SECTIONS	F.A.U. RTE.	SECTION	COUNTY	TOTAL SHEETS	SHEET NO.
es:\pwork\pwork\spksgw\ad0373645\0672890-shd-xssht-wabash.dgn	PLOT SCALE = 20.0000' / in.	DRAWN - TJD	REVISED -			8012	21(W-3, TS-1, RS-7)	SANGAMON	679	558
Default	PLOT DATE = Feb-04-2014 01:52:37PM	CHECKED - AWM	REVISED -			CONTRACT NO. 72890			ILLINOIS FED. AID PROJECT	
	DATE - 12/04/2013	REVISOR -	REVISED -			SCALE: 1"=10'H, 5'V	SHEET 88 OF 124 SHEETS	STA. 456+00.00 TO STA. 456+71.29		

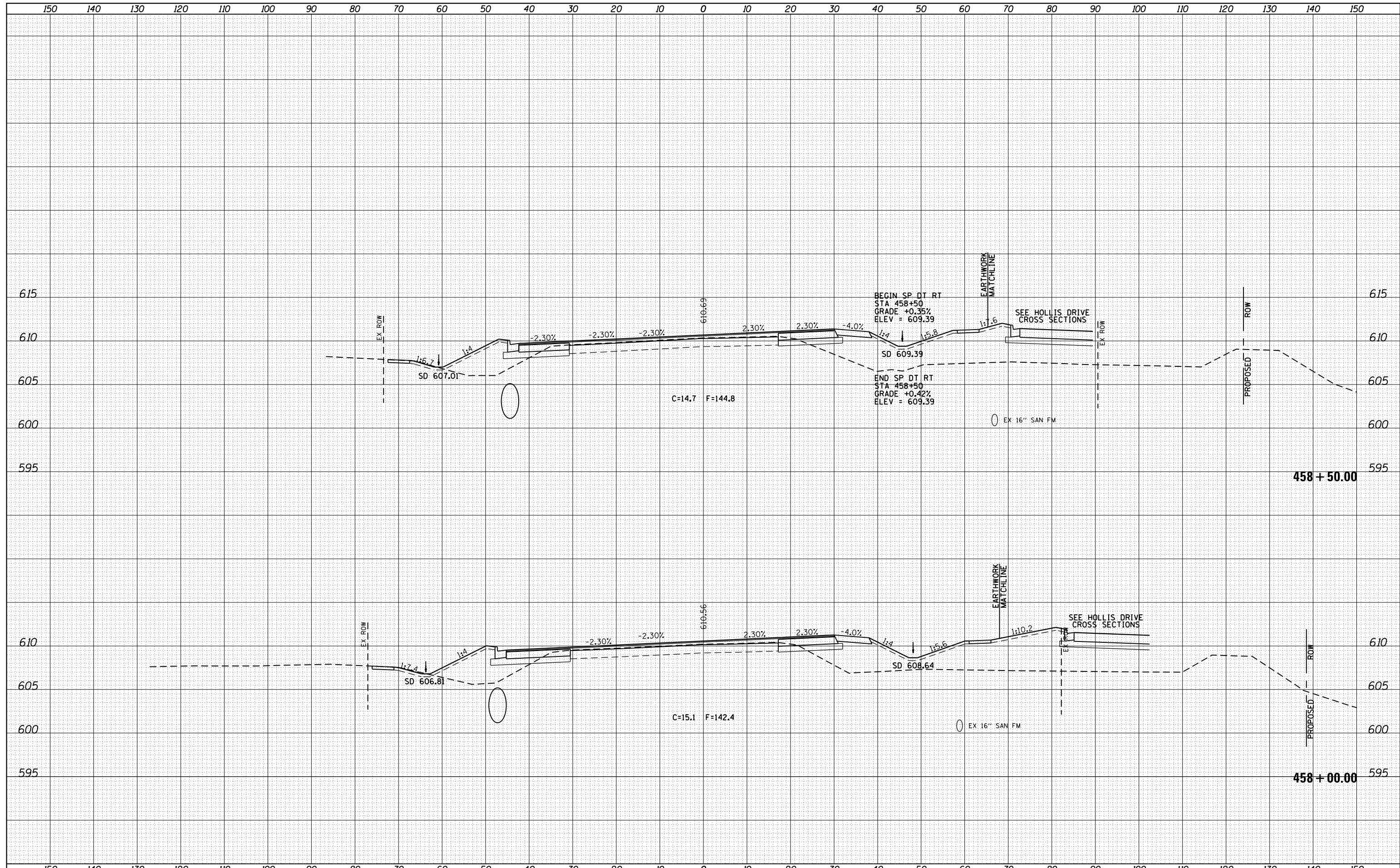
DATE	
BY	
FINAL SURVEY	SURVEYED
NOTE BOOK	PLOTTED
NO.	TEMPLATE
	AREAS CHECKED

DATE	
BY	
ORIGINAL SURVEY	SURVEYED
NOTE BOOK	PLOTTED
NO.	TEMPLATE
	AREAS CHECKED



DATE	
BY	
FINAL SURVEY	SURVEYED
NOTE BOOK	PLOTTED
NO.	TEMPLATE
	AREAS CHECKED
	AREAS CHECKED

DATE	
BY	
ORIGINAL SURVEY	SURVEYED
NOTE BOOK	PLOTTED
NO.	TEMPLATE
	AREAS CHECKED
	AREAS CHECKED

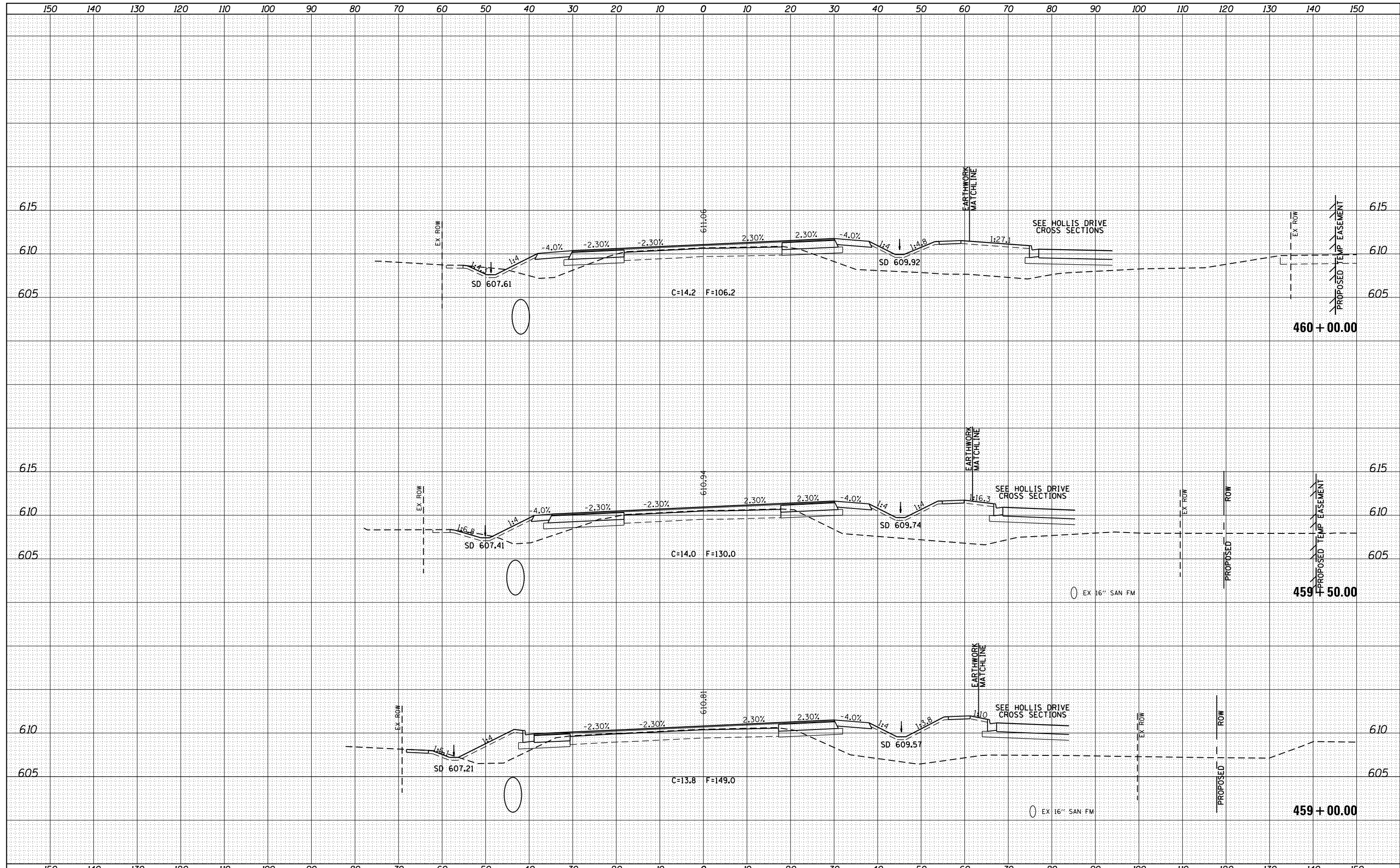


FILE NAME =	USER NAME = sparksgw	DESIGNED -	AWM	REVISIED -		STATE OF ILLINOIS DEPARTMENT OF TRANSPORTATION	WABASH AVENUE CROSS SECTIONS	F.A.U. RTE.	SECTION	COUNTY	TOTAL SHEETS	SHEET NO.	
Default	es:\pw\work\p\dot\sparksgw\ad0373645\0672890-shd-xssht-Wabash.dgn	DRAWN -	TJD	REVISIED -				8012	21(W-3, TS-1, RS-7)	SANGAMON	679	560	
		PLOT SCALE =	20.0000' / in.	CHECKED -	AWM			REVISIED -				CONTRACT NO.	72890
		PLOT DATE =	Feb-04-2014 01:52:40PM	DATE -	12/04/2013			REVISIED -				ILLINOIS FED. AID PROJECT	

SCALE: 1"=10'H, 5'V SHEET 90 OF 124 SHEETS STA. 458+00.00 TO STA. 458+50.00

DATE	
BY	
FINISHED SURVEY	
PLOTTED	
TEMPLATE	
NOTE BOOK	
AREAS CHECKED	
NO.	

DATE	
BY	
ORIGINAL SURVEY	
PLOTTED	
TEMPLATE	
NOTE BOOK	
AREAS CHECKED	
NO.	

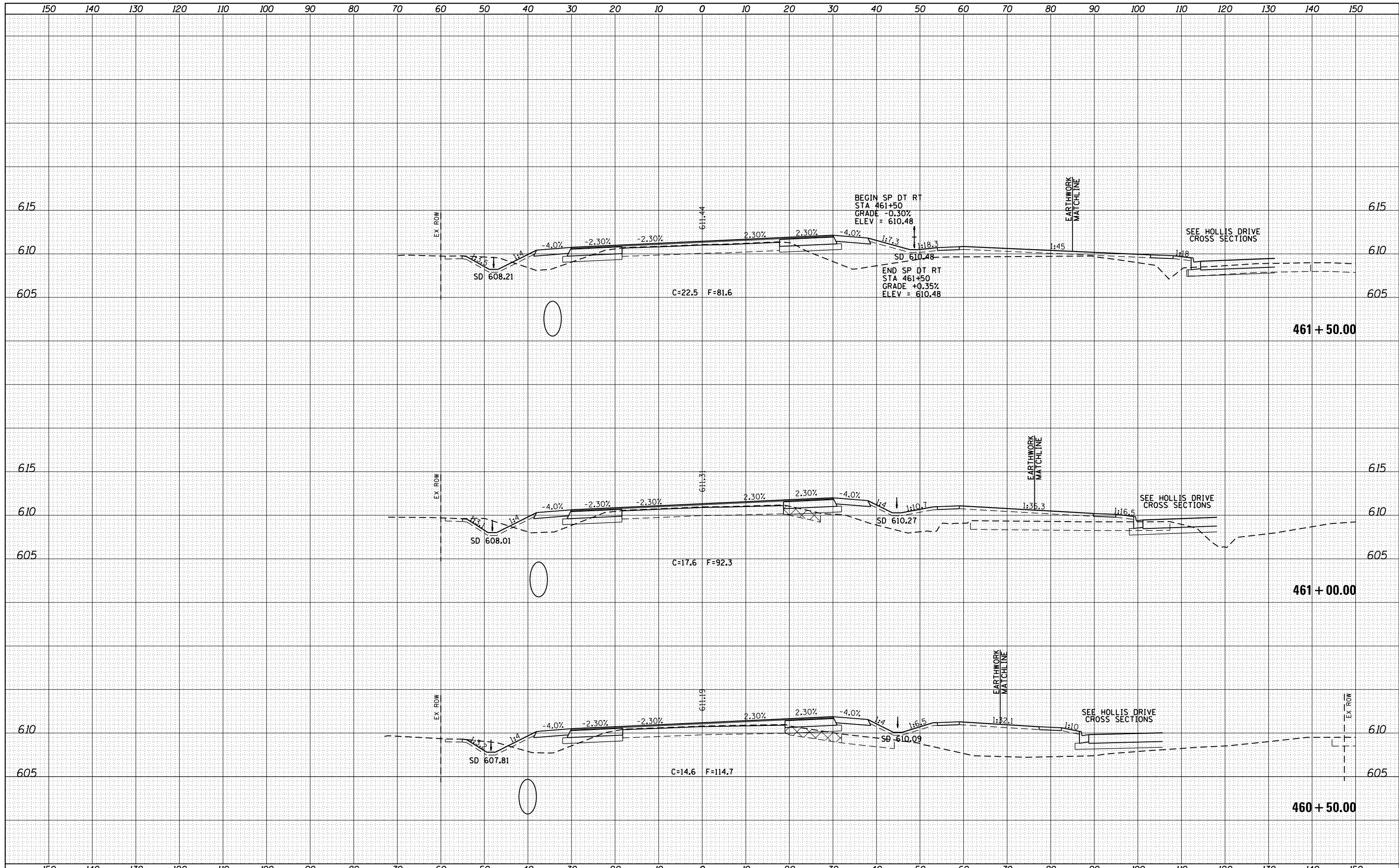


FILE NAME =	USER NAME = sparksgw	DESIGNED - AWM	REVISED -	STATE OF ILLINOIS DEPARTMENT OF TRANSPORTATION	WABASH AVENUE CROSS SECTIONS	F.A.U. RTÉ.	SECTION	COUNTY	TOTAL SHEETS	SHEET NO.	
ca:\pw\work\p\dot\sparksgw\ad0373645\0672890-sh	12/04/2013	DRAWN - TJD	REVISED -			8012	21(W-3, TS-1, RS-7)	SANGAMON	679	561	
PLOT SCALE = 20.0000' / in.	DATE - 12/04/2013	CHECKED - AWM	REVISED -			CONTRACT NO. 72890					
Default	PLOT DATE = Feb-04-2014 01:52:41PM	DATE - 12/04/2013	REVISED -			ILLINOIS FED. AID PROJECT					

SCALE: 1"=10'H, 5'V SHEET 91 OF 124 SHEETS STA. 459+00.00 TO STA. 460+00.00

DATE	
BY	
SURVEYED	
PLOTTED	
TEMPLATE	
NOTE BOOK	
AREAS CHECKED	
NO.	

DATE	
BY	
SURVEYED	
PLOTTED	
TEMPLATE	
NOTE BOOK	
AREAS CHECKED	
NO.	

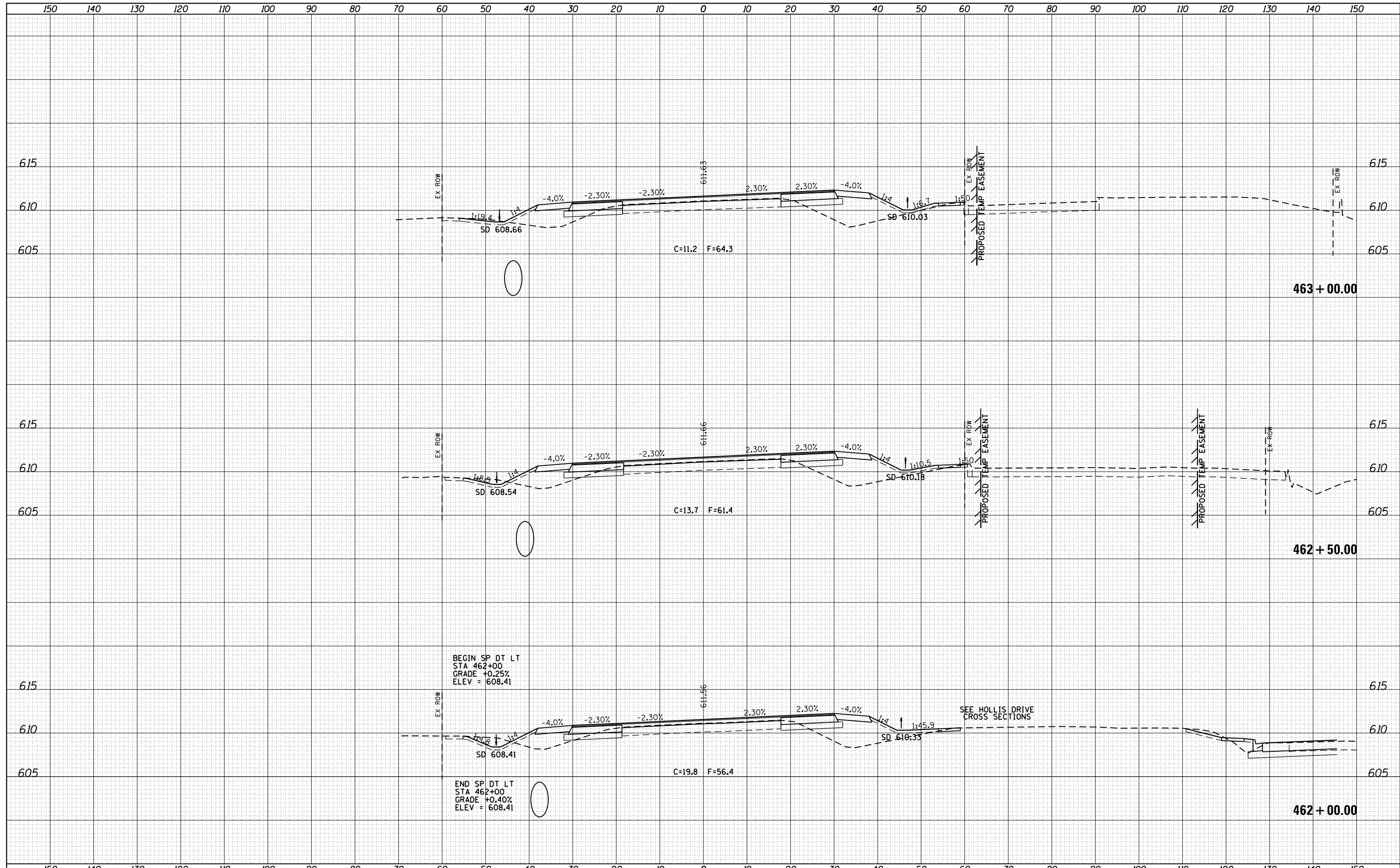


FILE NAME =	USER NAME = sparksq	DESIGNED -	AWM	REVISED -		STATE OF ILLINOIS DEPARTMENT OF TRANSPORTATION	WABASH AVENUE CROSS SECTIONS	F.A.U. RTE.	SECTION	COUNTY	TOTAL SHEETS	SHEET NO.
es:\pw_work\pwidot\sparksq\ad0373645\0672890-shd-ksht-wabash.dgn		DRAWN -	TJD	REVISED -				8012	21(W-3, TS-1, RS-7)	SANGAMON	679	562
		CHECKED -	AWM	REVISED -				CONTRACT NO. 72890				
Default	PLOT DATE = Feb-04-2014 01:52:42PM	DATE -	12/04/2013	REVISED -				ILLINOIS FED. AID PROJECT				

SCALE: 1"=10'H, 5'V SHEET 92 OF 124 SHEETS STA. 460+50.00 TO STA. 461+50.00

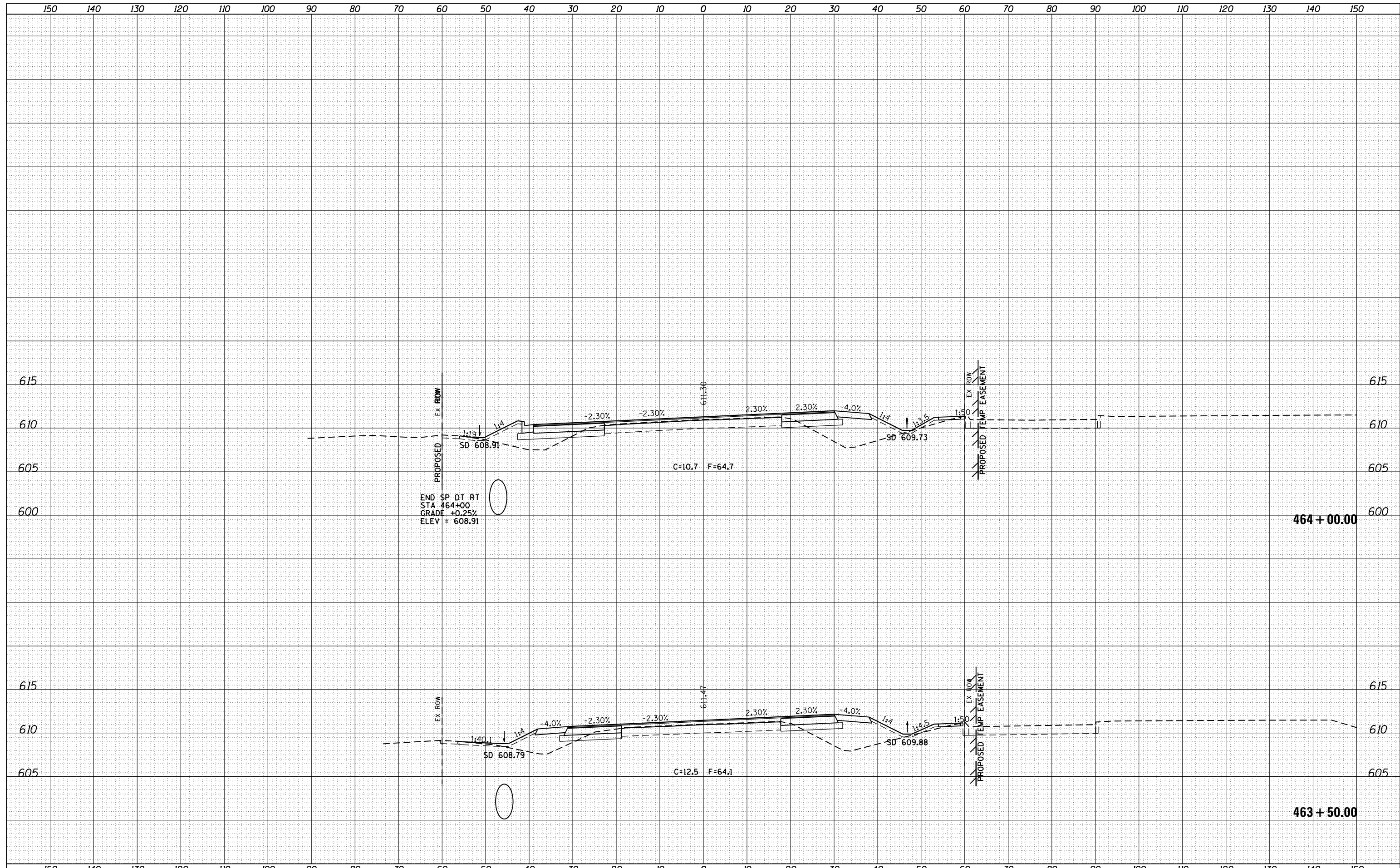
DATE	
BY	
FINAL SURVEY	SURVEYED
NOTE BOOK	PLOTTED
NO.	TEMPLATE
	AREAS CHECKED

DATE	
BY	
ORIGINAL SURVEY	SURVEYED
NOTE BOOK	PLOTTED
NO.	TEMPLATE
	AREAS CHECKED



DATE	
BY	
SURVEYED	
PLOTTED	
TEMPLATE	
AREAS	
CHECKED	
NO.	

DATE	
BY	
SURVEYED	
PLOTTED	
TEMPLATE	
AREAS	
CHECKED	
NO.	



FILE NAME =
 c:\pw\work\p\dot\sparksgw\d0373645\0672890-sh...
 Default

USER NAME = sparksgw
 DESIGNED - AWM
 DRAWN - TJD
 PLOT SCALE = 20.0000' / in.
 PLOT DATE = Feb-04-2014 01:52:45PM

REVISIED -
 REVISIED -
 REVISIED -
 REVISIED -
 REVISIED -

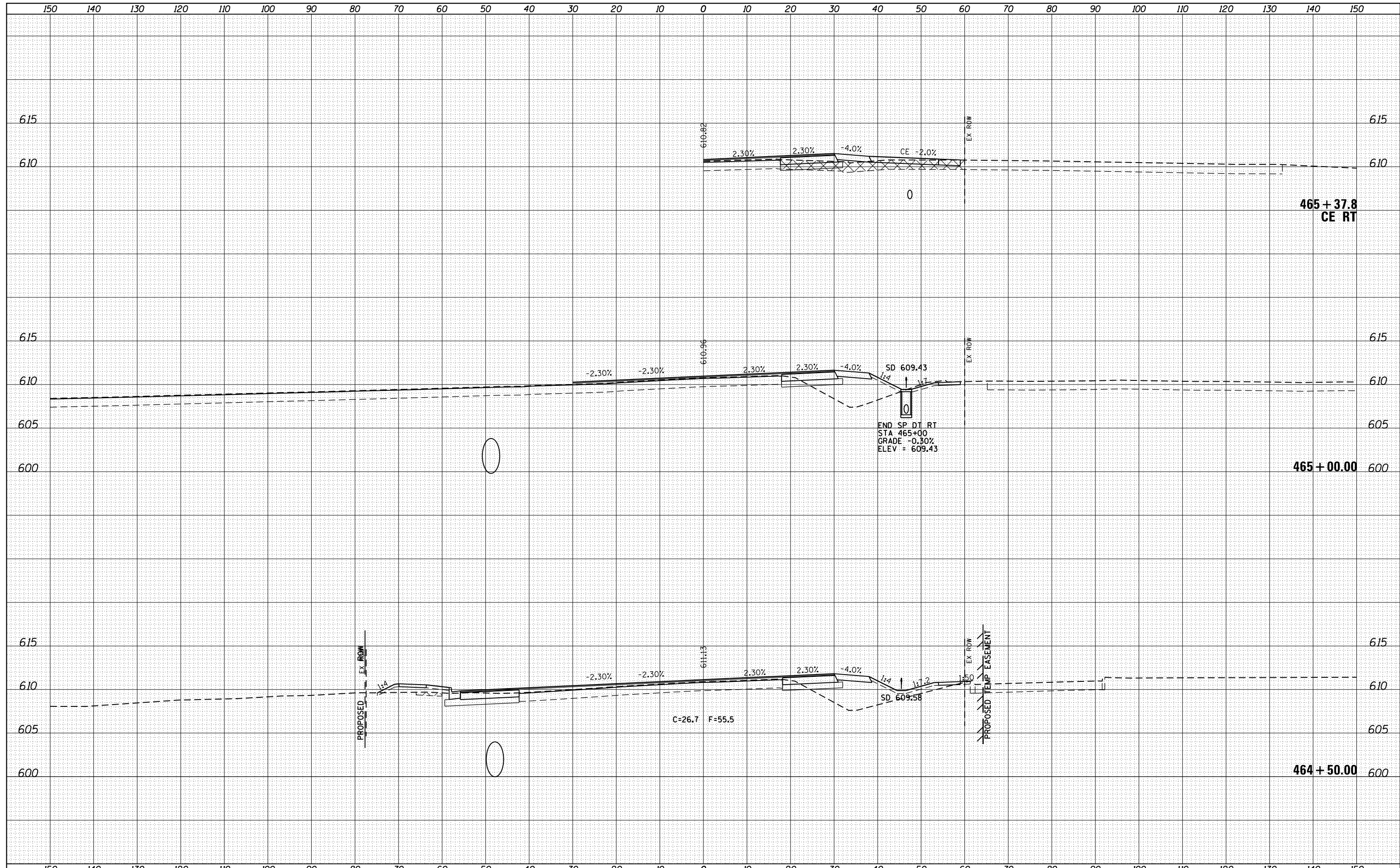
STATE OF ILLINOIS
DEPARTMENT OF TRANSPORTATION

WABASH AVENUE
CROSS SECTIONS
 SCALE: 1"=10'H, 5'V SHEET 94 OF 124 SHEETS STA. 463+50.00 TO STA. 464+00.00

F.A.U. RTE.	SECTION	COUNTY	TOTAL SHEETS	SHEET NO.
8012	21(W-3, TS-1, RS-7)	SANGAMON	679	564
			CONTRACT NO. 72890	
ILLINOIS FED. AID PROJECT				

DATE	
BY	
FINAL SURVEY	SURVEYED
NOTE BOOK	PLOTTED
NO.	TEMPLATE
	AREAS
	CHECKED

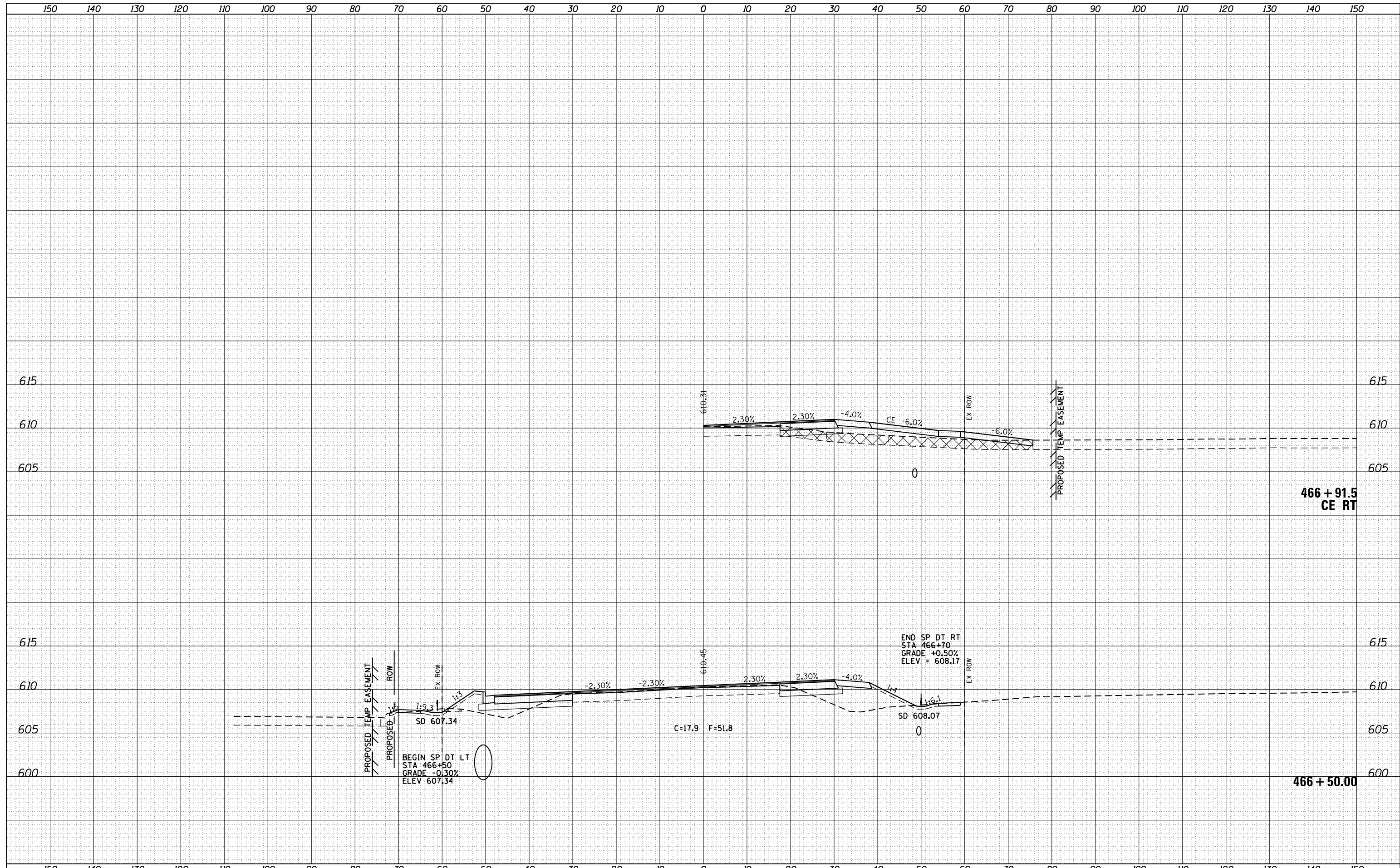
DATE	
BY	
ORIGINAL SURVEY	SURVEYED
NOTE BOOK	PLOTTED
NO.	TEMPLATE
	AREAS
	CHECKED



FILE NAME =	USER NAME = sparksgw	DESIGNED - AWM	REVISED -	STATE OF ILLINOIS DEPARTMENT OF TRANSPORTATION	WABASH AVENUE CROSS SECTIONS	F.A.U. RTE.	SECTION	COUNTY	TOTAL SHEETS	SHEET NO.
c:\pw\work\p\dot\sparksgw\d0373645\0672890-sh	DRAWN - TJD	REVISED -	8012			21(W-3, TS-1, RS-7)	SANGAMON	679	565	
Default	PLOT SCALE = 20.0000' / in.	CHECKED - AWM	REVISED -			CONTRACT NO. 72890				
	PLOT DATE = Feb-04-2014 01:52:46PM	DATE - 12/04/2013	REVISED -			SCALE: 1"=10'H, 5'V SHEET 95 OF 124 SHEETS STA. 464+50.00 TO STA. 465+37.8				

DATE	
BY	
SURVEYED	
PLOTTED	
TEMPLATE	
AREAS CHECKED	
NO.	

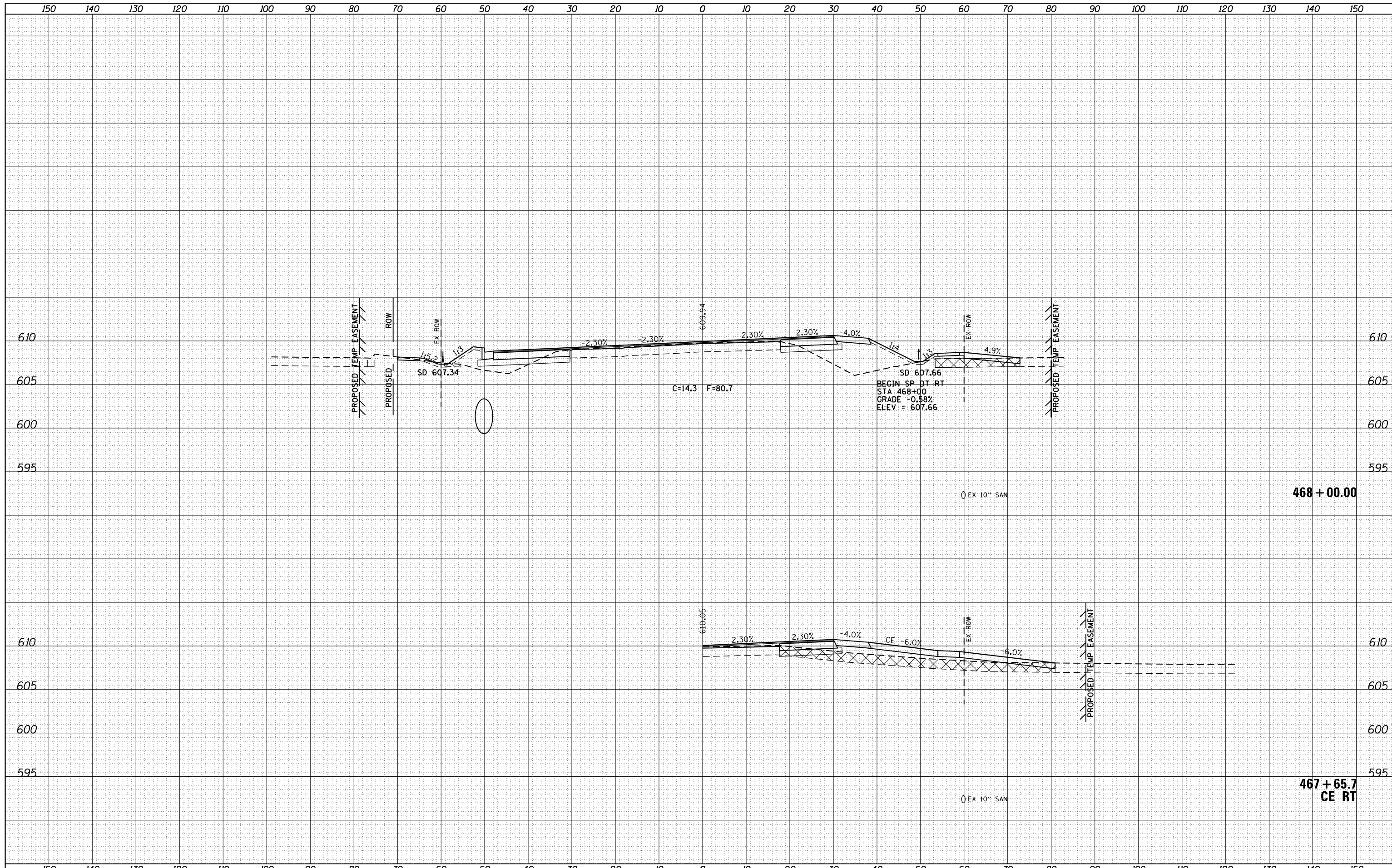
DATE	
BY	
SURVEYED	
PLOTTED	
TEMPLATE	
AREAS CHECKED	
NO.	



FILE NAME =	USER NAME = spksgw	DESIGNED - AWM	REVISED -	STATE OF ILLINOIS DEPARTMENT OF TRANSPORTATION	WABASH AVENUE CROSS SECTIONS	F.A.U. RTE.	SECTION	COUNTY	TOTAL SHEETS	SHEET NO.
c:\pw\work\p\dot\spksgw\d0373645\0672890-sh	DESIGNED - TJD	REVISED -	8012			21(W-3, TS-1, RS-7)	SANGAMON	679	567	
Default	CHECKED - AWM	REVISED -	CONTRACT NO. 72890							
PLOT SCALE = 20.0000' / in.	DATE - 12/04/2013	REVISED -	ILLINOIS FED. AID PROJECT							
PLOT DATE = Feb-04-2014 01:52:48PM				SCALE: 1"=10'H, 5'V	SHEET 97 OF 124 SHEETS	STA. 466+50.00 TO STA. 466+91.5				

BY	DATE
FINAL SURVEY	SURVEYED
NOTE BOOK	PLOTTED
NO.	TEMPLATE
	AREAS CHECKED
	AREAS CHECKED

BY	DATE
ORIGINAL SURVEY	SURVEYED
NOTE BOOK	PLOTTED
NO.	TEMPLATE
	AREAS CHECKED
	AREAS CHECKED



FILE NAME =	USER NAME = sparksgw	DESIGNED - AWM	REVISED -
cs:\pw\work\p\dot\sparksgw\ad0373645\0672890-shh-xssht-Wabash.dgn		DRAWN - TJD	REVISED -
Default		CHECKED - AWM	REVISED -
		DATE - 12/04/2013	REVISED -

**STATE OF ILLINOIS
DEPARTMENT OF TRANSPORTATION**

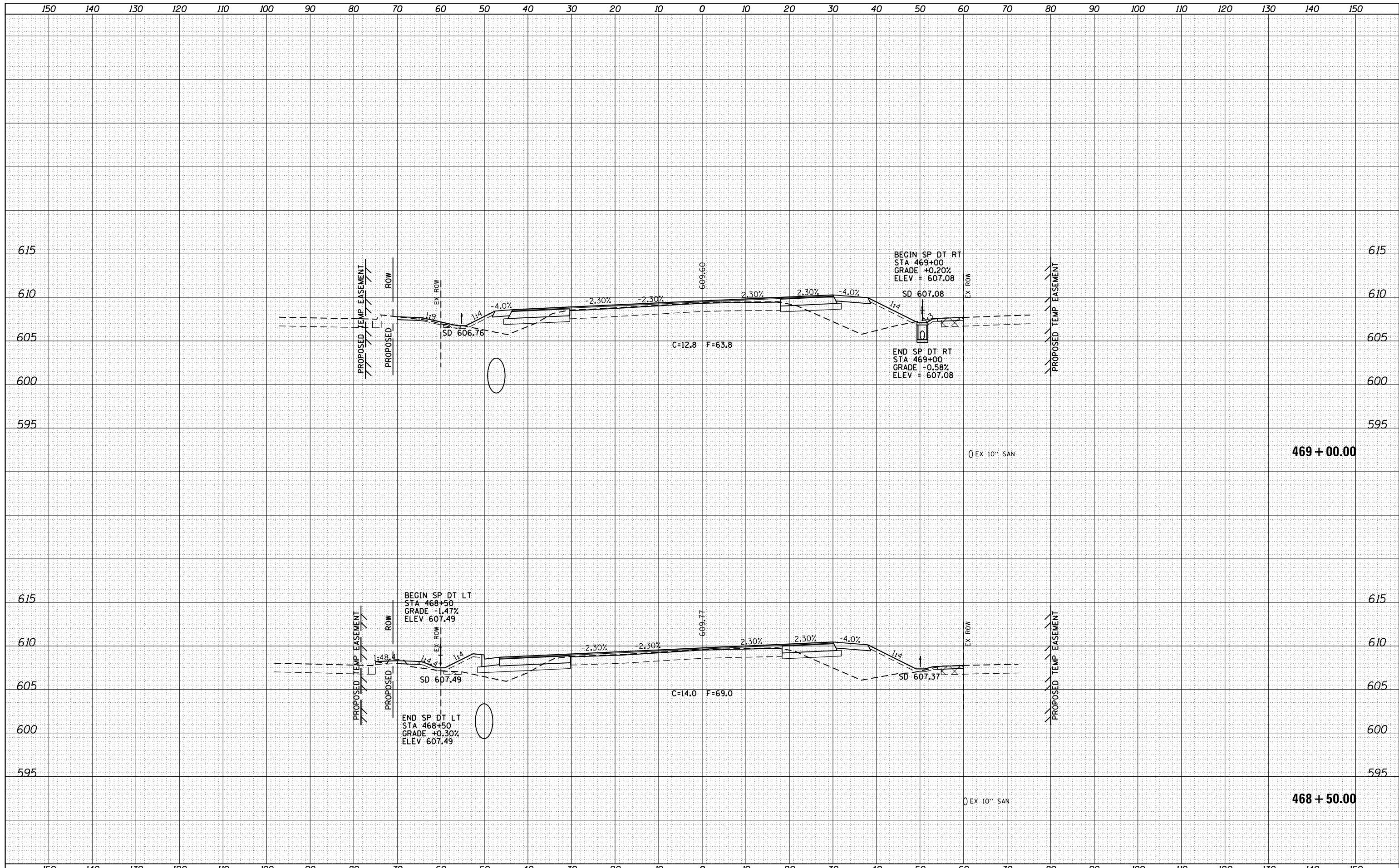
**WABASH AVENUE
CROSS SECTIONS**

SCALE: 1"=10'H, 5'V SHEET 99 OF 124 SHEETS STA. 467+65.7 TO STA. 468+00.00

F.A.U. RTE.	SECTION	COUNTY	TOTAL SHEETS	SHEET NO.
8012	21(W-3, TS-1, RS-7)	SANGAMON	679	569
CONTRACT NO. 72890				

DATE	
BY	
SURVEYED	
PLOTTED	
TEMPLATE	
NOTE BOOK	
AREAS CHECKED	
NO.	

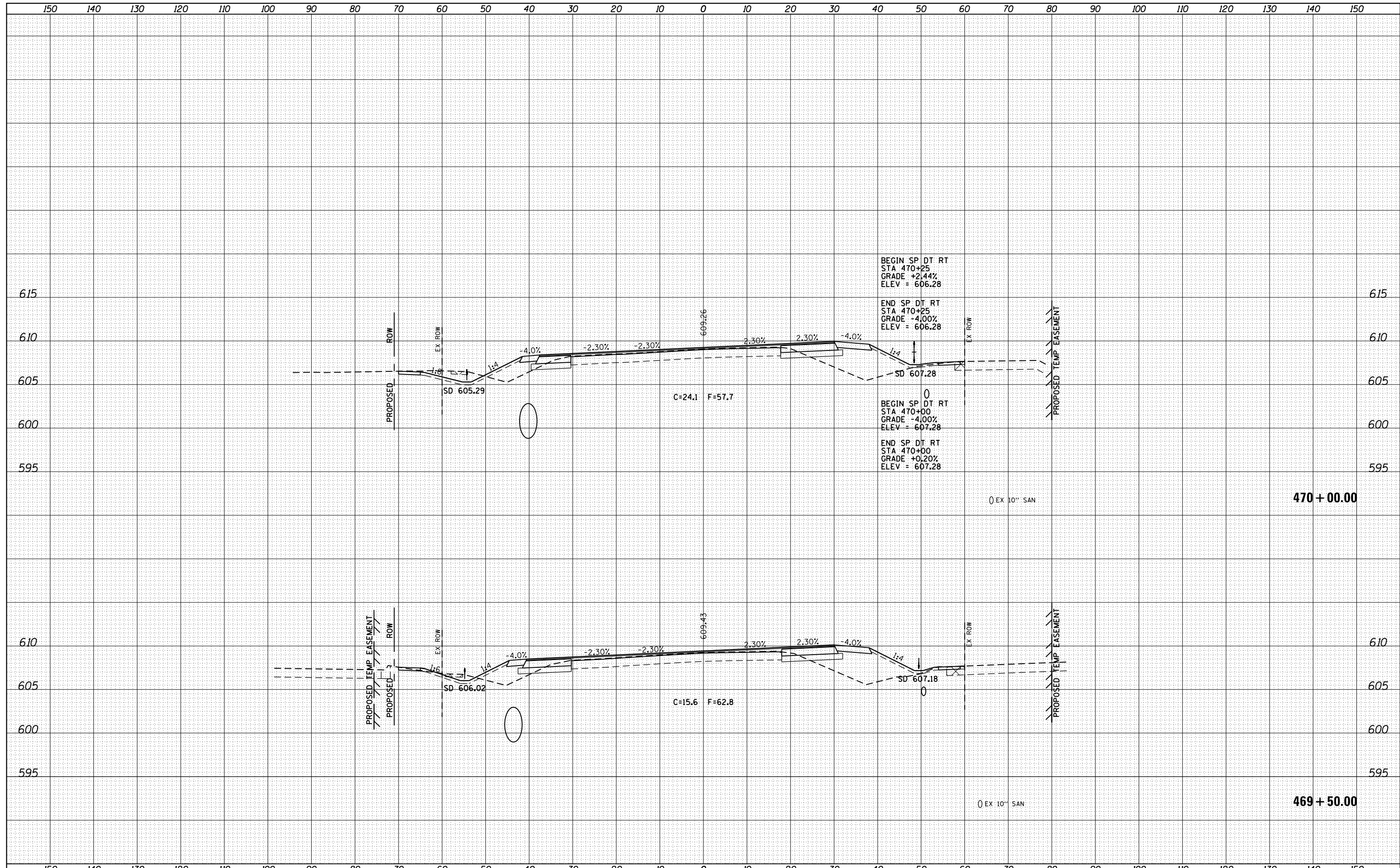
DATE	
BY	
SURVEYED	
PLOTTED	
TEMPLATE	
NOTE BOOK	
AREAS CHECKED	
NO.	



FILE NAME =	USER NAME = sparksq	DESIGNED - AWM	REVISED -	STATE OF ILLINOIS DEPARTMENT OF TRANSPORTATION		WABASH AVENUE CROSS SECTIONS		F.A.U. R.T.E.	SECTION	COUNTY	TOTAL SHEETS	SHEET NO.
es:\pw\work\p\dot\sparksq\ad0373645\0672890-shr-xssht-Wabash.dgn	DRAWN - TJD	REVISED -	REVISED -					8012	21(W-3, TS-1, RS-7)	SANGAMON	679	570
Default	PLOT SCALE = 20.0000' / in.	CHECKED - AWM	REVISED -					CONTRACT NO. 72890				
	PLOT DATE = Feb-04-2014 01:52:52PM	DATE - 12/04/2013	REVISED -					ILLINOIS FED. AID PROJECT				
				SCALE: 1"=10'H, 5'V	SHEET 100 OF 124 SHEETS	STA. 468+50.00 TO STA. 469+00.00						

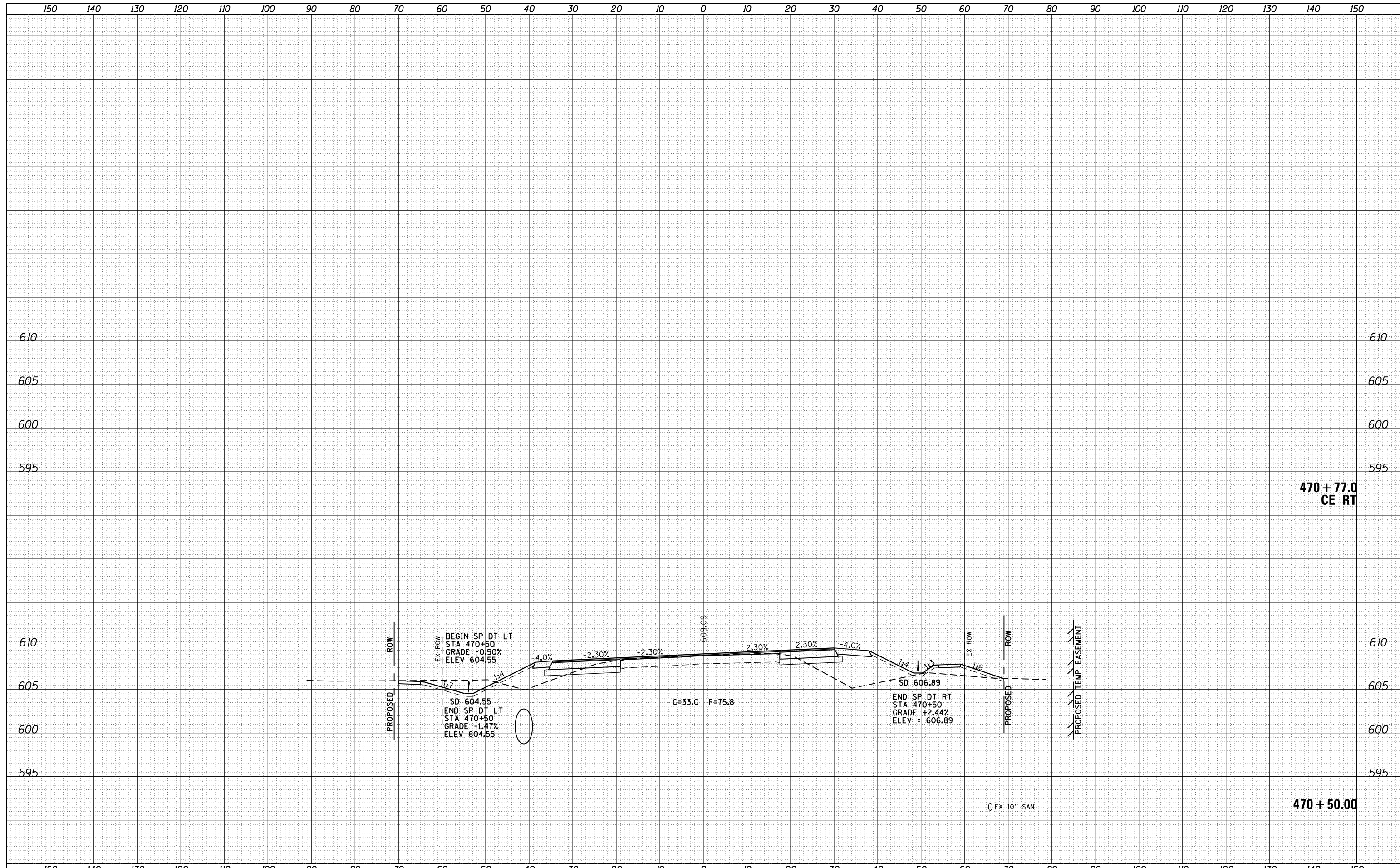
DATE	
BY	
FINAL SURVEY	SURVEYED
NOTE BOOK	PLOTTED
NO.	TEMPLATE
	AREAS CHECKED
	AREAS CHECKED

DATE	
BY	
ORIGINAL SURVEY	SURVEYED
NOTE BOOK	PLOTTED
NO.	TEMPLATE
	AREAS CHECKED
	AREAS CHECKED



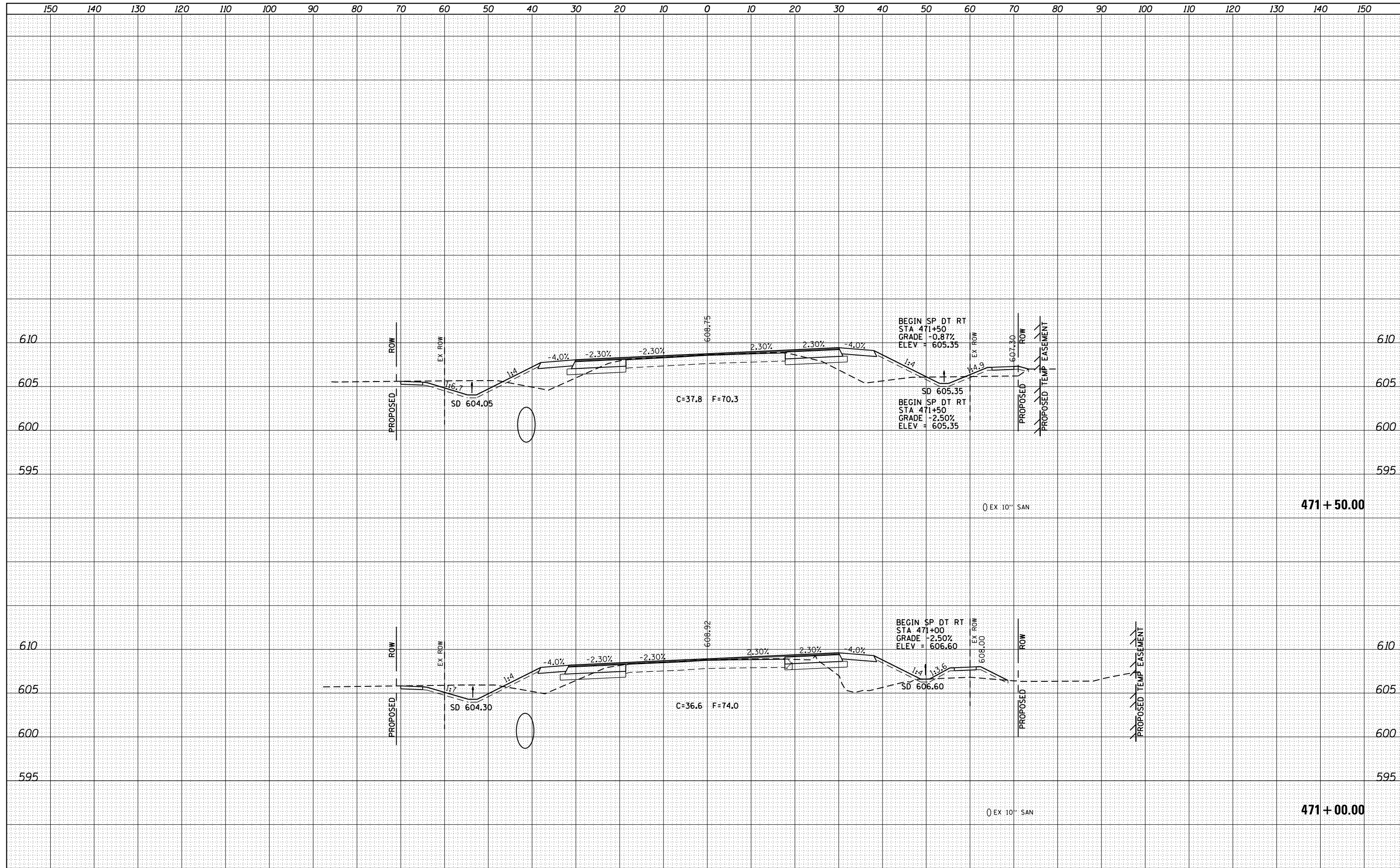
DATE	
BY	
FINAL SURVEY NO.	
SURVEYED	
PLOTTED	
TEMPLATE	
NOTE BOOK	
AREAS CHECKED	

DATE	
BY	
ORIGINAL SURVEY NO.	
SURVEYED	
PLOTTED	
TEMPLATE	
NOTE BOOK	
AREAS CHECKED	



DATE	
BY	
FINAL SURVEY	SURVEYED
NOTE BOOK	PLOTTED
NO.	TEMPLATE
	AREAS CHECKED
	AREAS CHECKED

DATE	
BY	
ORIGINAL SURVEY	SURVEYED
NOTE BOOK	PLOTTED
NO.	TEMPLATE
	AREAS CHECKED
	AREAS CHECKED

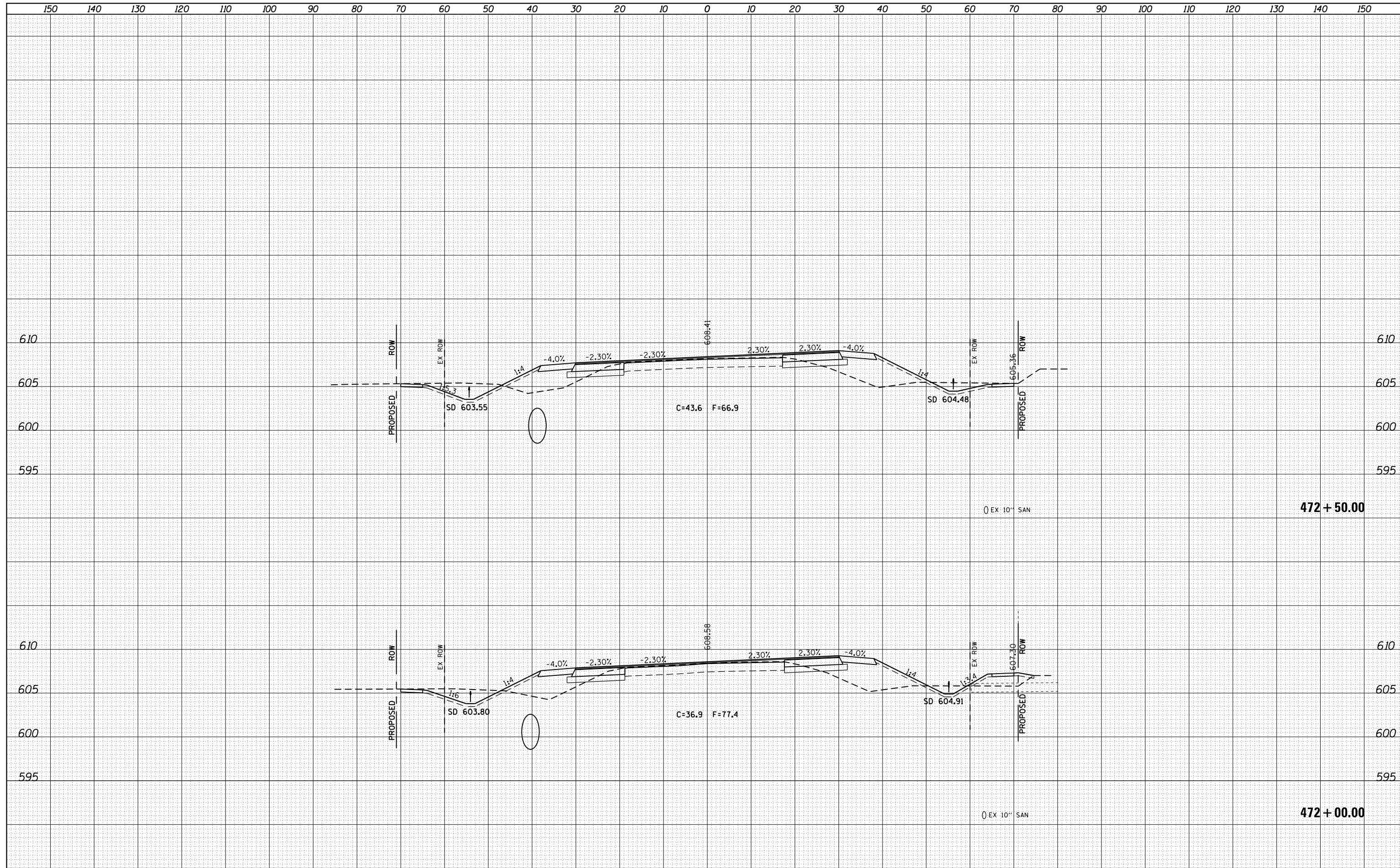


FILE NAME =	USER NAME = sparksq	DESIGNED - AWM	REVISED -	STATE OF ILLINOIS DEPARTMENT OF TRANSPORTATION	WABASH AVENUE CROSS SECTIONS	F.A.U. RTE.	SECTION	COUNTY	TOTAL SHEETS	SHEET NO.	
Default	es:\pw\work\p\dot\sparksq\ad0373645\0672890-sh	DRAWN - TJD	REVISED -			8012	21(W-3, TS-1, RS-7)	SANGAMON	679	573	
		PLOT SCALE = 20.0000' / in.	CHECKED - AWM			REVISED -	CONTRACT NO. 72890				
		PLOT DATE = Feb-04-2014 01:52:56PM	DATE - 12/04/2013			REVISED -	ILLINOIS FED. AID PROJECT				

SCALE: 1"=10'H, 5'V SHEET 103 OF 124 SHEETS STA. 471+00.00 TO STA. 471+50.00

DATE	
BY	
FINAL SURVEY	SURVEYED
NOTE BOOK	PLOTTED
NO.	TEMPLATE
	AREAS
	CHECKED

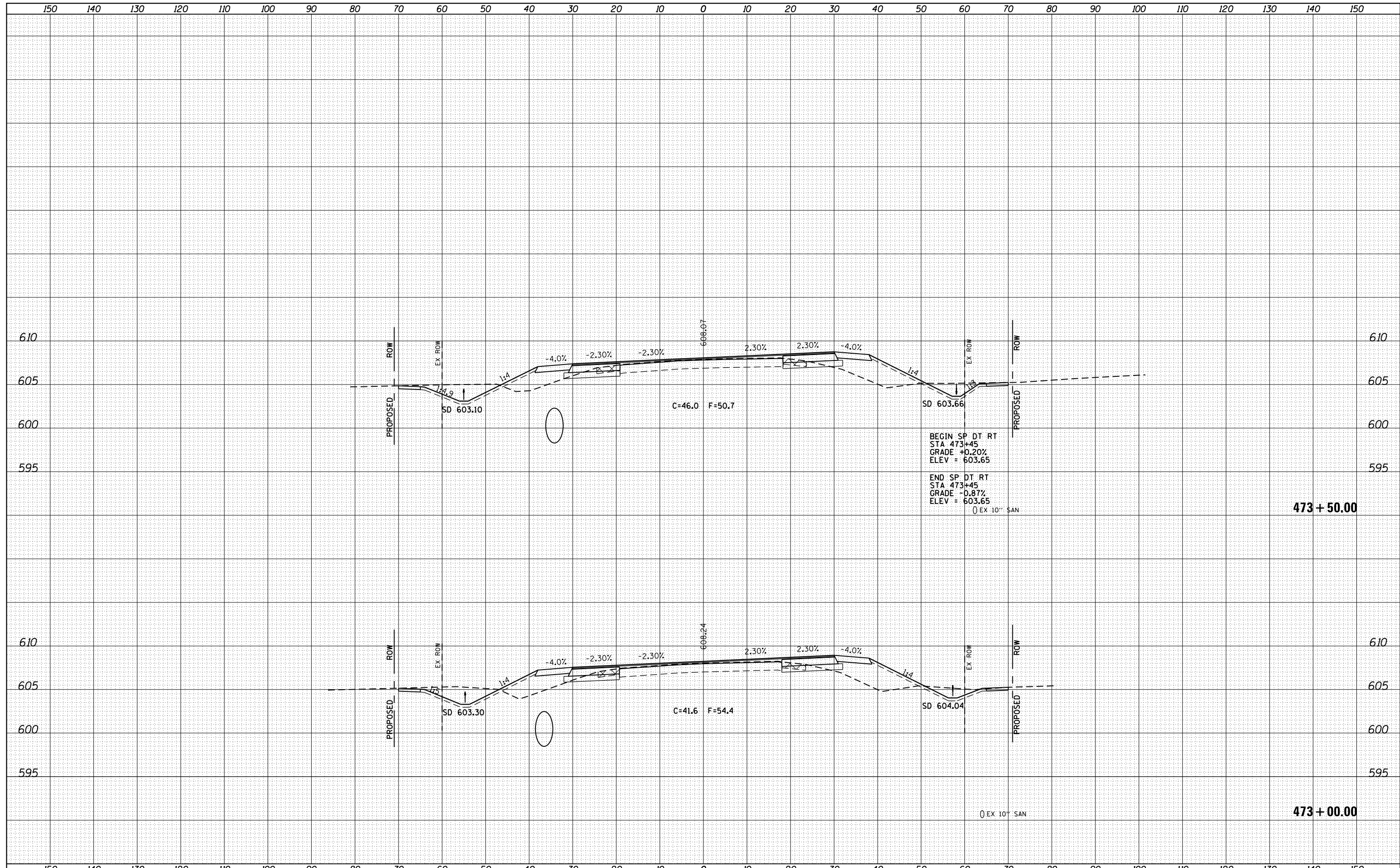
DATE	
BY	
ORIGINAL SURVEY	SURVEYED
NOTE BOOK	PLOTTED
NO.	TEMPLATE
	AREAS
	CHECKED



FILE NAME =	USER NAME = spksgw	DESIGNED - AWM	REVISED -	STATE OF ILLINOIS DEPARTMENT OF TRANSPORTATION	WABASH AVENUE CROSS SECTIONS	F.A.U. RTE.	SECTION	COUNTY	TOTAL SHEETS	SHEET NO.	
Default	Plot Scale = 20.0000' / in.	CHECKED - AWM	REVISED -			8012	21(W-3, TS-1, RS-7)	SANGAMON	679	574	
	PLOT DATE = Feb-04-2014 01:52:57PM	DATE - 12/04/2013	REVISED -			CONTRACT NO. 72890		ILLINOIS FED. AID PROJECT			
						SCALE: 1"=10'H, 5'V	SHEET 104 OF 124 SHEETS	STA. 472+00.00 TO STA. 472+50.00			

BY	DATE
SURVEYED	
PLOTTED	
TEMPLATE	
NOTE BOOK	
AREAS CHECKED	
NO.	

BY	DATE
SURVEYED	
PLOTTED	
TEMPLATE	
NOTE BOOK	
AREAS CHECKED	
NO.	



FILE NAME =
 c:\pw_work\pwork\spksgw\d0373645\0672890-sh...
 Default

USER NAME = spksgw
 DESIGNED - AWM
 DRAWN - TJD
 CHECKED - AWM
 PLOT SCALE = 20.0000' / in.
 PLOT DATE = Feb-04-2014 01:52:58PM

REVISIED -
 REVISIED -
 REVISIED -
 REVISIED -

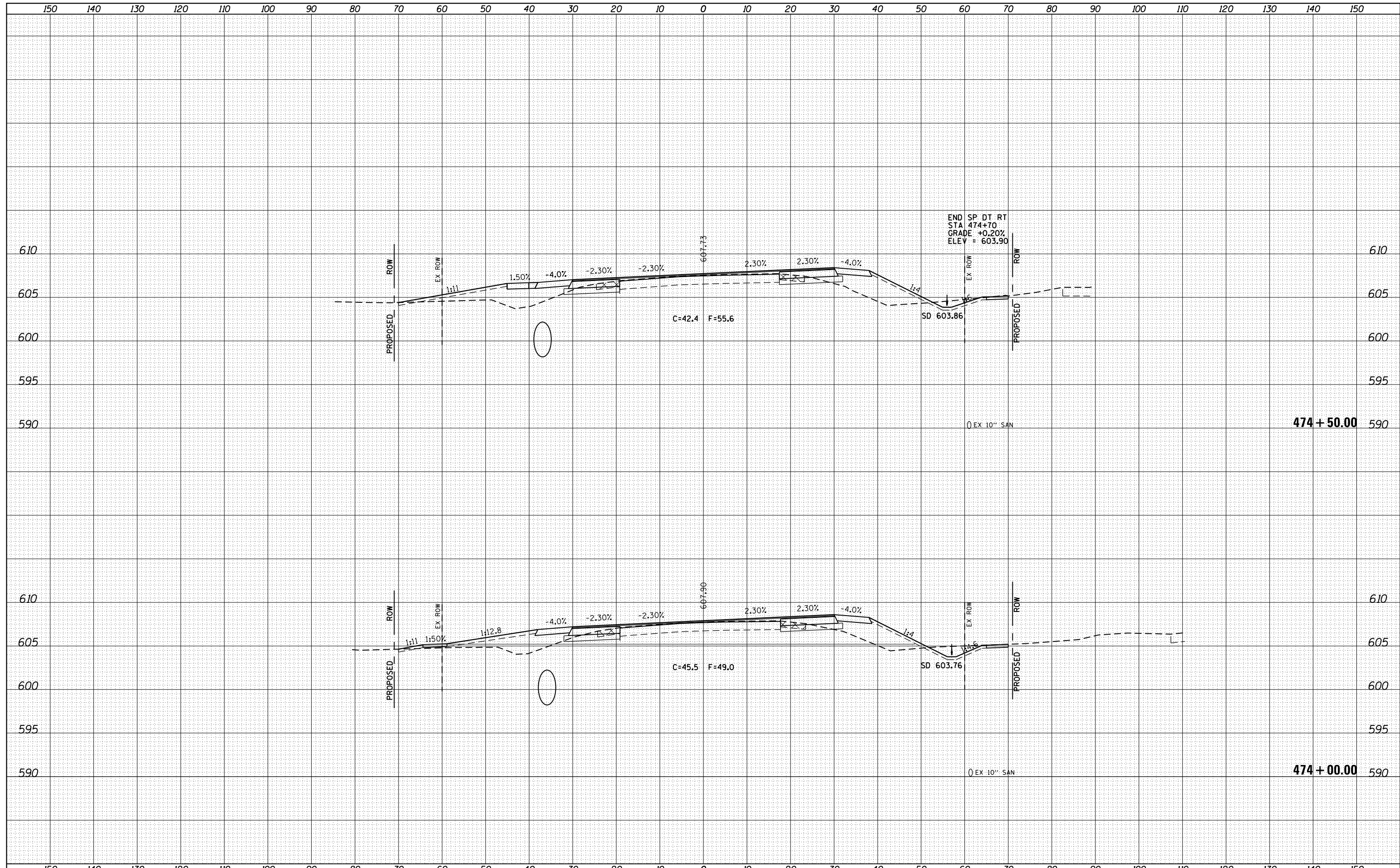
STATE OF ILLINOIS
 DEPARTMENT OF TRANSPORTATION

WABASH AVENUE
 CROSS SECTIONS
 SCALE: 1"=10'H, 5'V SHEET 105 OF 124 SHEETS STA. 473+00.00 TO STA. 473+50.00

F.A.U. RTE.	SECTION	COUNTY	TOTAL SHEETS	SHEET NO.
8012	21(W-3, TS-1, RS-7)	SANGAMON	679	575
			CONTRACT NO. 72890	
ILLINOIS FED. AID PROJECT				

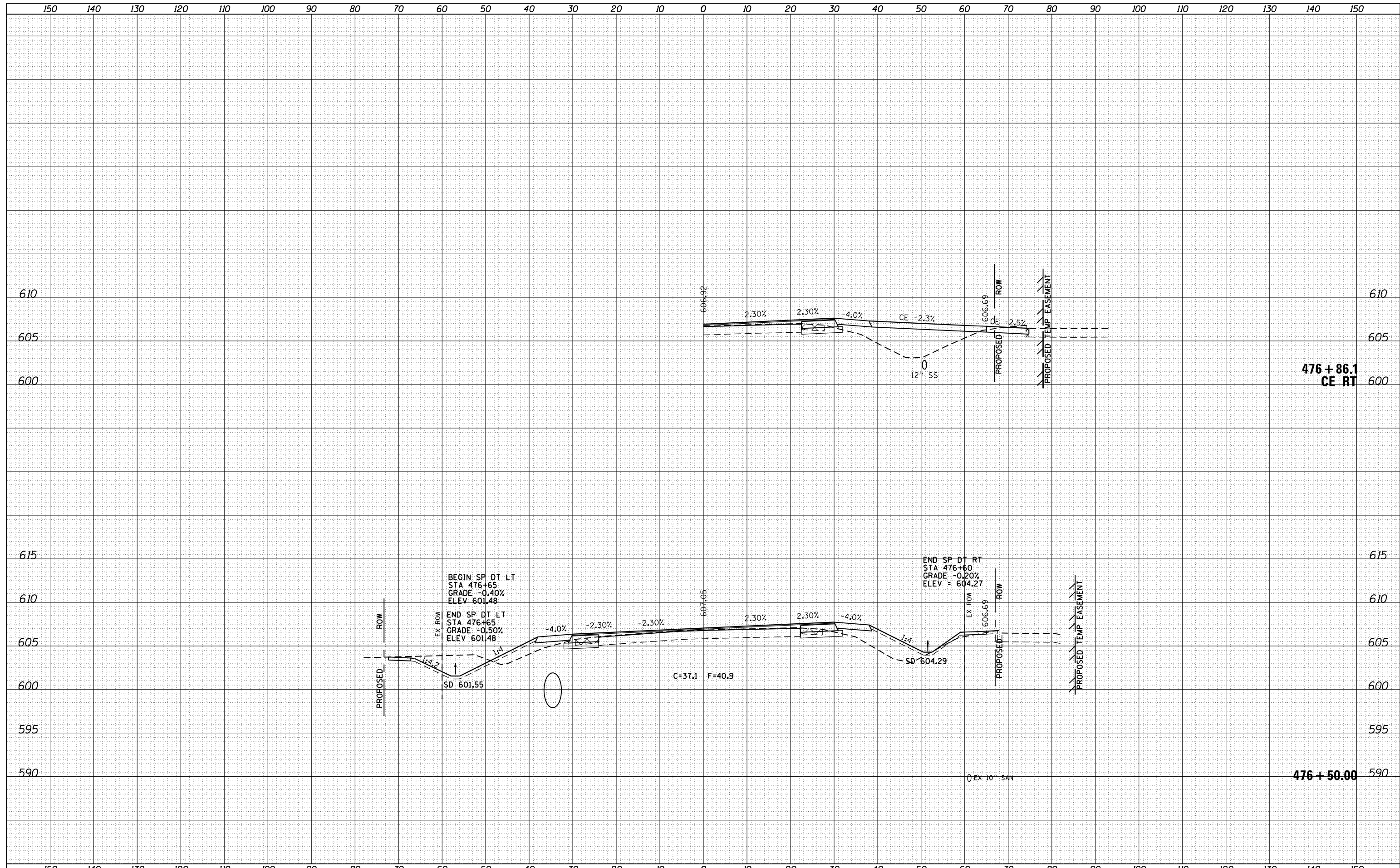
DATE	
BY	
FINAL SURVEY	
SURVEY PLOTTED	
NOTE BOOK	
AREAS CHECKED	
NO.	

DATE	
BY	
ORIGINAL SURVEY	
SURVEY PLOTTED	
NOTE BOOK	
AREAS CHECKED	
NO.	



BY	DATE
SURVEYED	
PLOTTED	
TEMPLATE	
AREAS CHECKED	
NO.	

BY	DATE
SURVEYED	
PLOTTED	
TEMPLATE	
AREAS CHECKED	
NO.	



FILE NAME =
 c:\pwork\pwork\spksgw\d0373645\0672890-sh...
 Default

USER NAME = spksgw
 DESIGNED - AWM
 DRAWN - TJD
 CHECKED - AWM
 DATE - 12/04/2013
 PLOT SCALE = 20.0000 ' / in.
 PLOT DATE = Feb-04-2014 01:53:03PM

REVISIED -
 REVISIED -
 REVISIED -
 REVISIED -

**STATE OF ILLINOIS
 DEPARTMENT OF TRANSPORTATION**

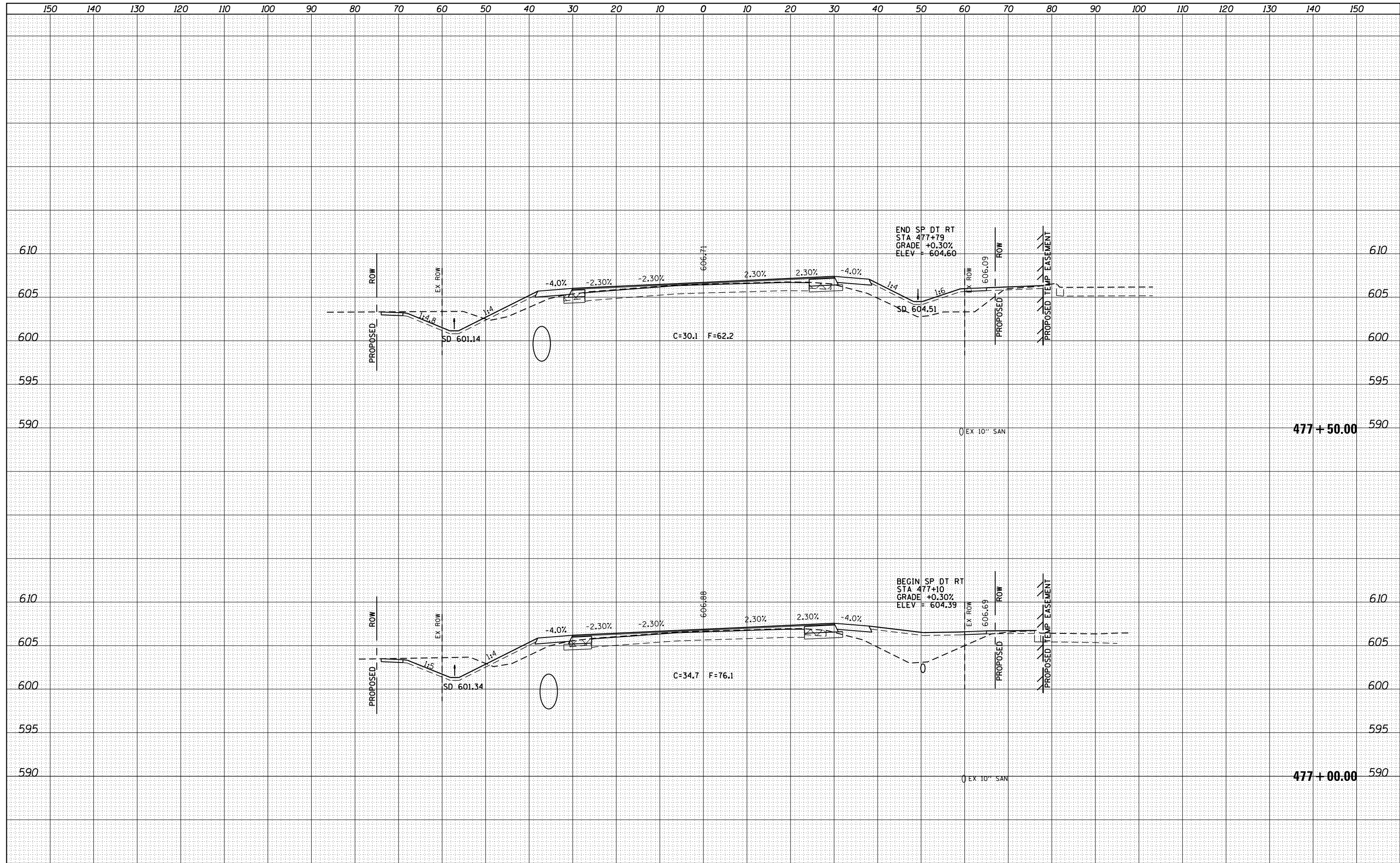
**WABASH AVENUE
 CROSS SECTIONS**

SCALE: 1"=10'H, 5'V SHEET 109 OF 124 SHEETS STA. 476+50.00 TO STA. 476+86.1

F.A.U. RTE.	SECTION	COUNTY	TOTAL SHEETS	SHEET NO.
8012	21(W-3, TS-1, RS-7)	SANGAMON	679	579
			CONTRACT NO. 72890	

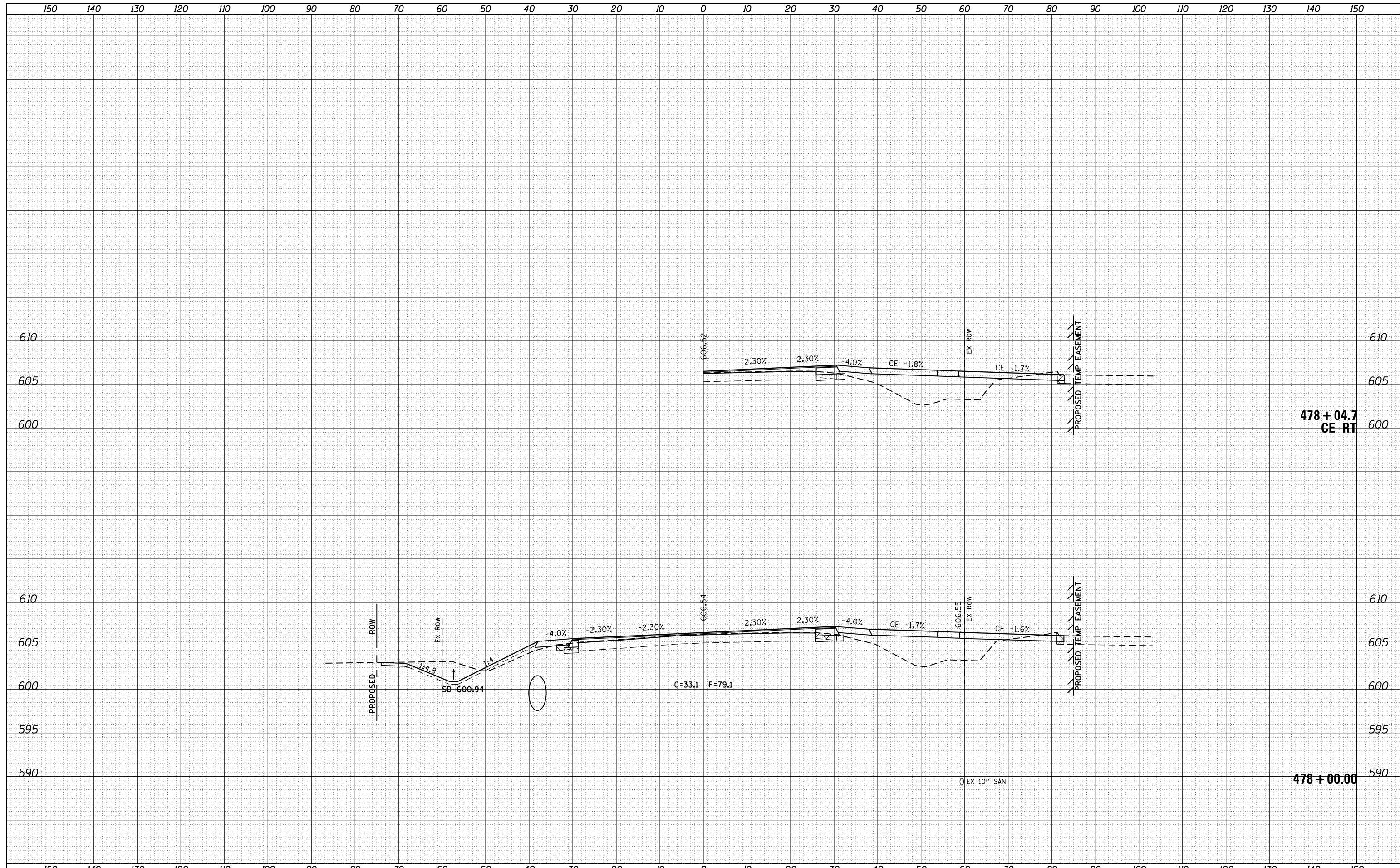
DATE	
BY	
FINAL SURVEY	SURVEYED
NOTE BOOK	PLOTTED
NO.	TEMPLATE
	AREAS CHECKED

DATE	
BY	
ORIGINAL SURVEY	SURVEYED
NOTE BOOK	PLOTTED
NO.	TEMPLATE
	AREAS CHECKED



DATE	
BY	
FINAL SURVEY	SURVEYED
NOTE BOOK	PLOTTED
NO.	TEMPLATE
	AREAS CHECKED

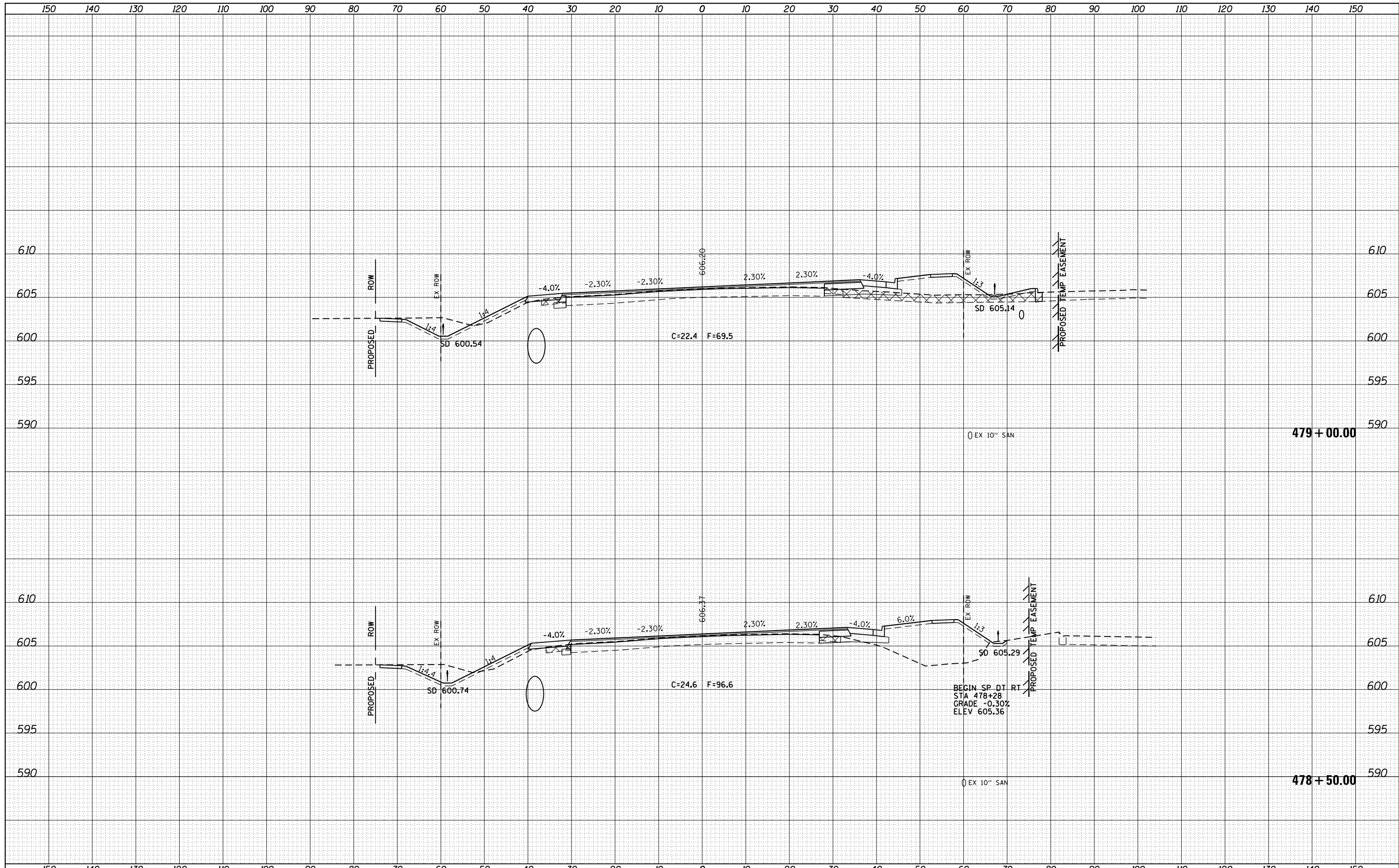
DATE	
BY	
ORIGINAL SURVEY	SURVEYED
NOTE BOOK	PLOTTED
NO.	TEMPLATE
	AREAS CHECKED



FILE NAME =	USER NAME = sparksgw	DESIGNED - AWM	REVISED -	STATE OF ILLINOIS DEPARTMENT OF TRANSPORTATION	WABASH AVENUE CROSS SECTIONS	F.A.U. RTE.	SECTION	COUNTY	TOTAL SHEETS	SHEET NO.
c:\pw\work\p\dot\sparksgw\d0373645\0672890-sh	xsht-Wabash.dgn	DRAWN - TJD	REVISED -			8012	21(W-3, TS-1, RS-7)	SANGAMON	679	581
PLOT SCALE = 20.0000' / in.	CHECKED - AWM	REVISED -				CONTRACT NO. 72890				
Default	PLOT DATE = Feb-04-2014 01:53:06PM	DATE - 12/04/2013	REVISED -			SCALE: 1"=10'H, 5'V	SHEET 111 OF 124 SHEETS	STA. 478+00.00 TO STA. 478+04.7	ILLINOIS FED. AID PROJECT	

BY	DATE
FINAL SURVEY	SURVEYED
NOTE BOOK	PLOTTED
NO.	TEMPLATE
	AREAS
	CHECKED

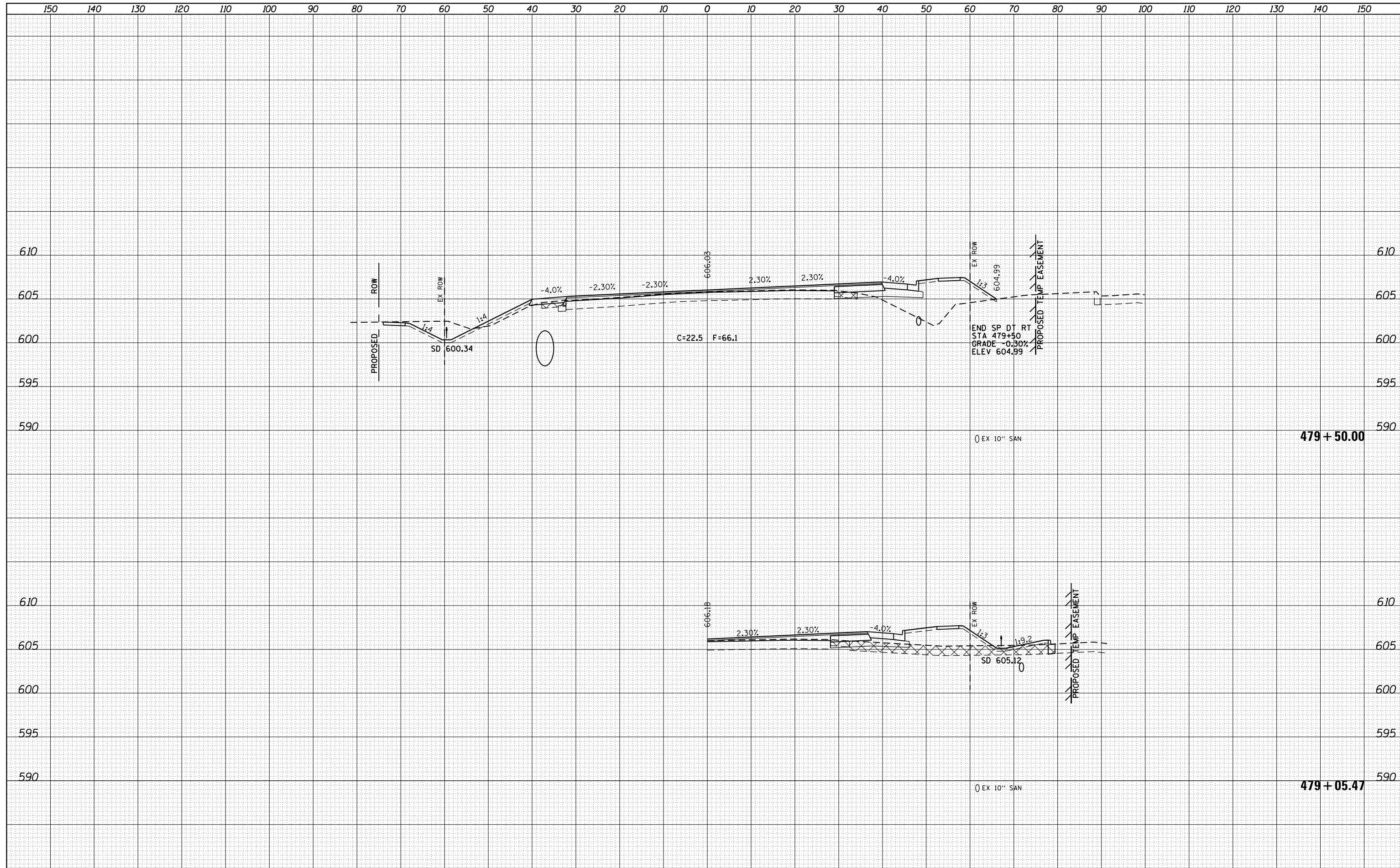
BY	DATE
ORIGINAL SURVEY	SURVEYED
NOTE BOOK	PLOTTED
NO.	TEMPLATE
	AREAS
	CHECKED



FILE NAME =	USER NAME = sparksqw	DESIGNED - AWM	REVISED -	STATE OF ILLINOIS DEPARTMENT OF TRANSPORTATION	WABASH AVENUE CROSS SECTIONS	F.A.U. RTE.	SECTION	COUNTY	TOTAL SHEETS	SHEET NO.
Default	Plot Scale = 20.0000' / in.	CHECKED - AWM	REVISED -			8012	21(W-3, TS-1, RS-7)	SANGAMON	679	582
	PLOT DATE = Feb-04-2014 01:53:07PM	DATE - 12/04/2013	REVISED -			CONTRACT NO. 72890				
SCALE: 1"=10'H, 5'V SHEET 112 OF 124 SHEETS STA. 478+50.00 TO STA. 479+00.00						ILLINOIS FED. AID PROJECT				

BY	DATE
FINAL SURVEY	SURVEYED
NOTE BOOK	PLOTTED
NO.	TEMPLATE
	AREAS CHECKED
	AREAS CHECKED

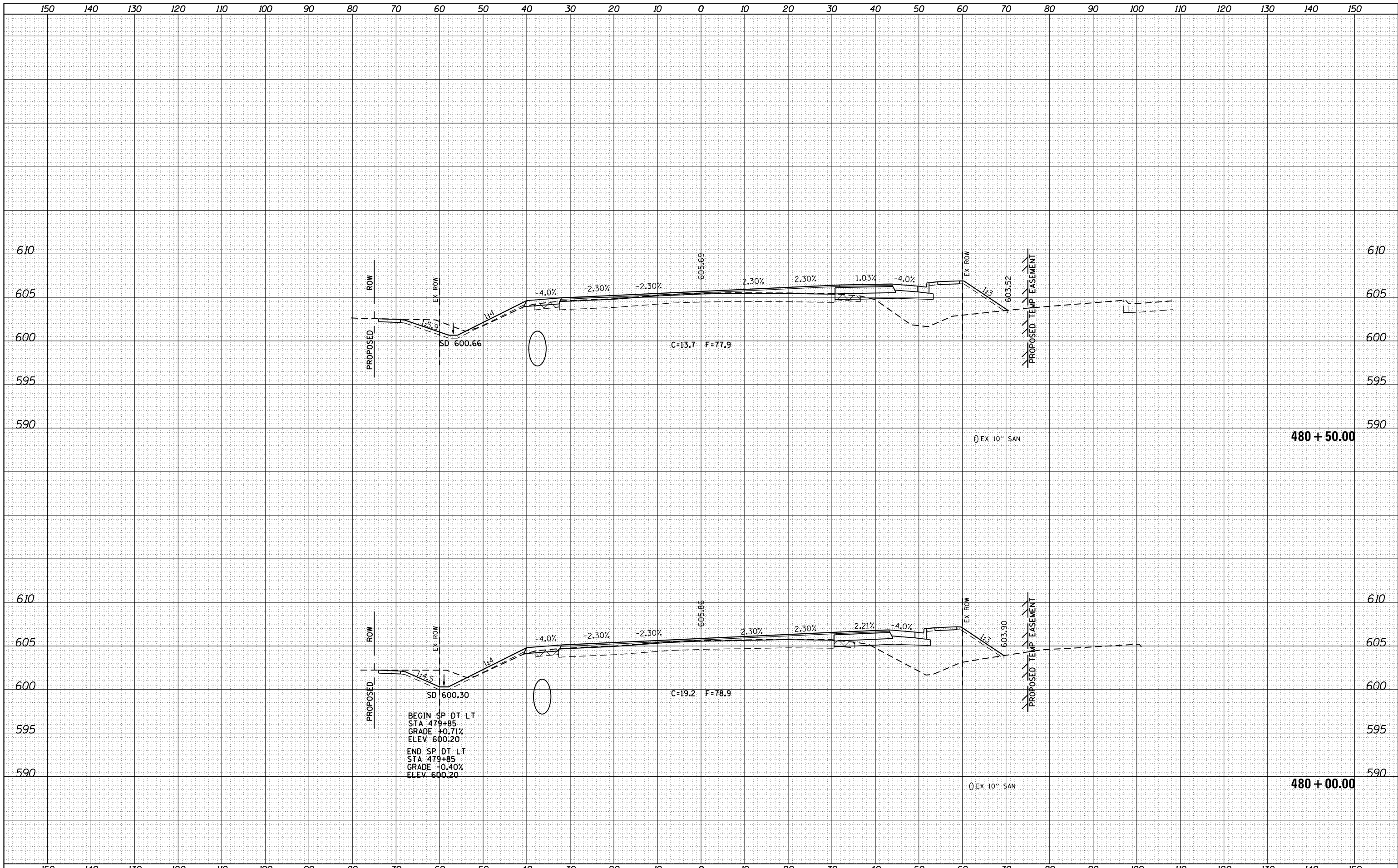
BY	DATE
ORIGINAL SURVEY	SURVEYED
NOTE BOOK	PLOTTED
NO.	TEMPLATE
	AREAS CHECKED
	AREAS CHECKED



FILE NAME =	USER NAME = sparksgw	DESIGNED - AWM	REVISED -	<p style="text-align: center;">STATE OF ILLINOIS DEPARTMENT OF TRANSPORTATION</p> <p style="text-align: center;">WABASH AVENUE CROSS SECTIONS</p>	F.A.U. RTE.	SECTION	COUNTY	TOTAL SHEETS	SHEET NO.
		DRAWN - TJD	REVISED -		8012	21(W-3, TS-1, RS-7)	SANGAMON	679	583
		CHECKED - AWM	REVISED -		CONTRACT NO. 72890				
		DATE - 12/04/2013	REVISED -		ILLINOIS FED. AID PROJECT				
PLOT SCALE = 20.0000' / in.				SCALE: 1"=10'H, 5'V	SHEET 113	OF 124 SHEETS	STA. 479+05.47	TO STA. 479+50.00	

BY	DATE
SURVEYED	
PLOTTED	
TEMPLATE	
NOTE BOOK	
AREAS CHECKED	
NO.	

BY	DATE
SURVEYED	
PLOTTED	
TEMPLATE	
NOTE BOOK	
AREAS CHECKED	
NO.	

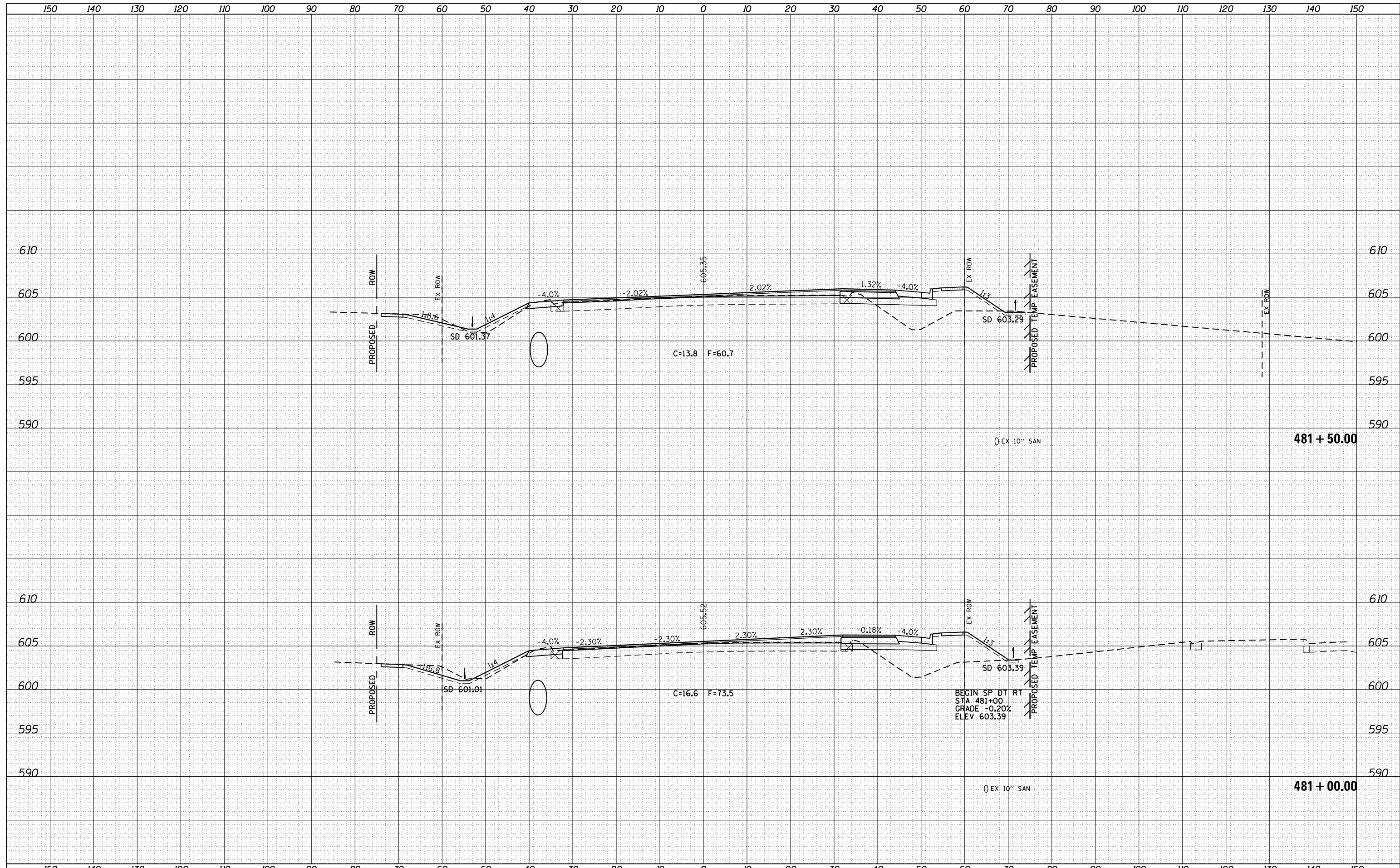


FILE NAME =	USER NAME = spksgw	DESIGNED - AWM	REVISED -	<p align="center">STATE OF ILLINOIS DEPARTMENT OF TRANSPORTATION</p>	<p align="center">WABASH AVENUE CROSS SECTIONS</p>	F.A.U. RTE.	SECTION	COUNTY	TOTAL SHEETS	SHEET NO.
Default	Plot Scale = 20.0000' / in.	CHECKED - AWM	REVISED -			8012	21(W-3, TS-1, RS-7)	SANGAMON	679	584
	PLOT DATE = Feb-04-2014 01:53:09PM	DATE - 12/04/2013	REVISED -			CONTRACT NO. 72890		ILLINOIS FED. AID PROJECT		

SCALE: 1"=10'H, 5'V SHEET 114 OF 124 SHEETS STA. 480+00.00 TO STA. 480+50.00

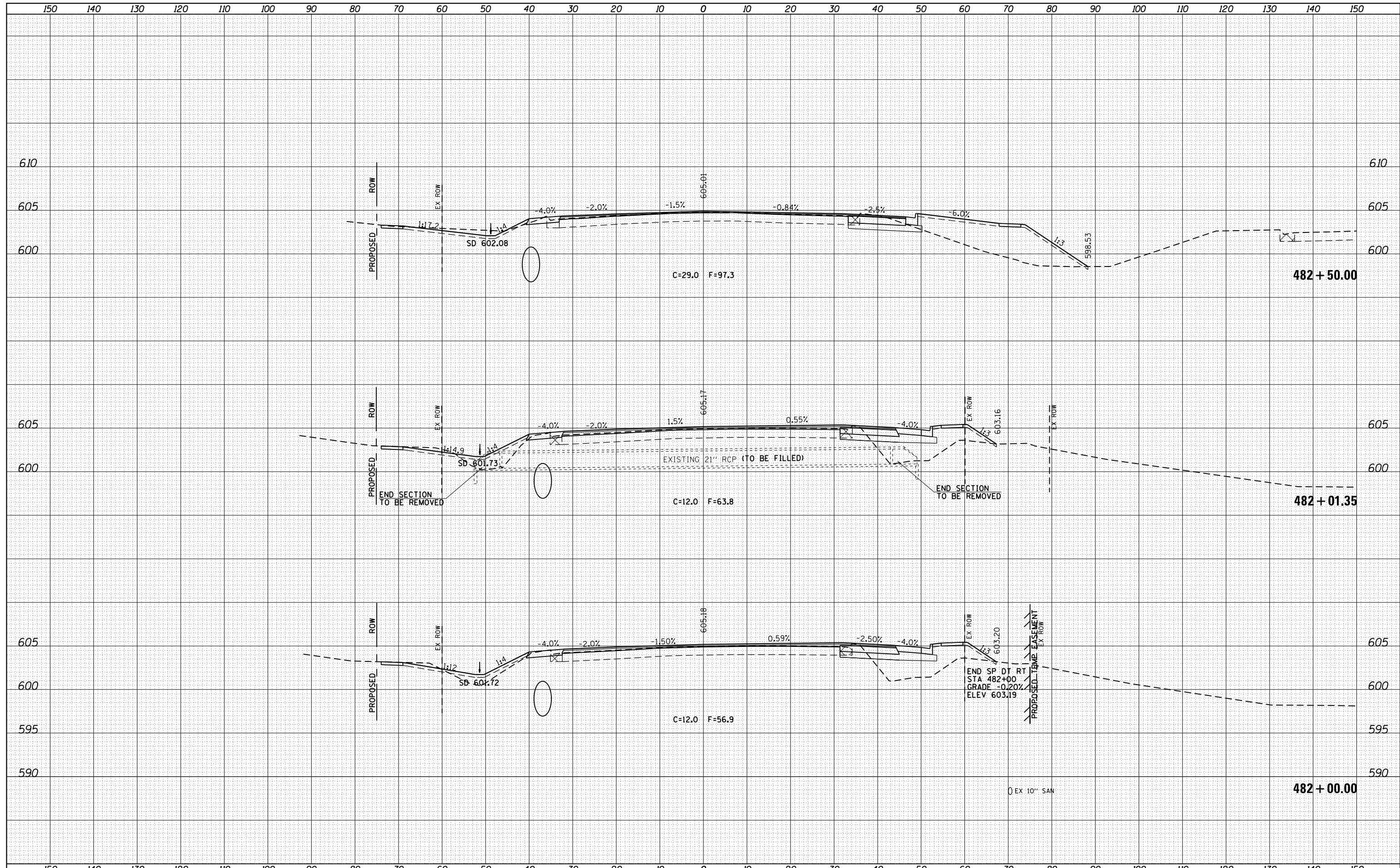
DATE	
BY	
FINAL SURVEY	
PLOTTED	
TEMPLATE	
NOTE BOOK	
AREAS CHECKED	
NO.	

DATE	
BY	
ORIGINAL SURVEY	
PLOTTED	
TEMPLATE	
NOTE BOOK	
AREAS CHECKED	
NO.	



DATE	
BY	
SURVEYED	
PLOTTED	
TEMPLATE	
AREAS	
CHECKED	
NO.	

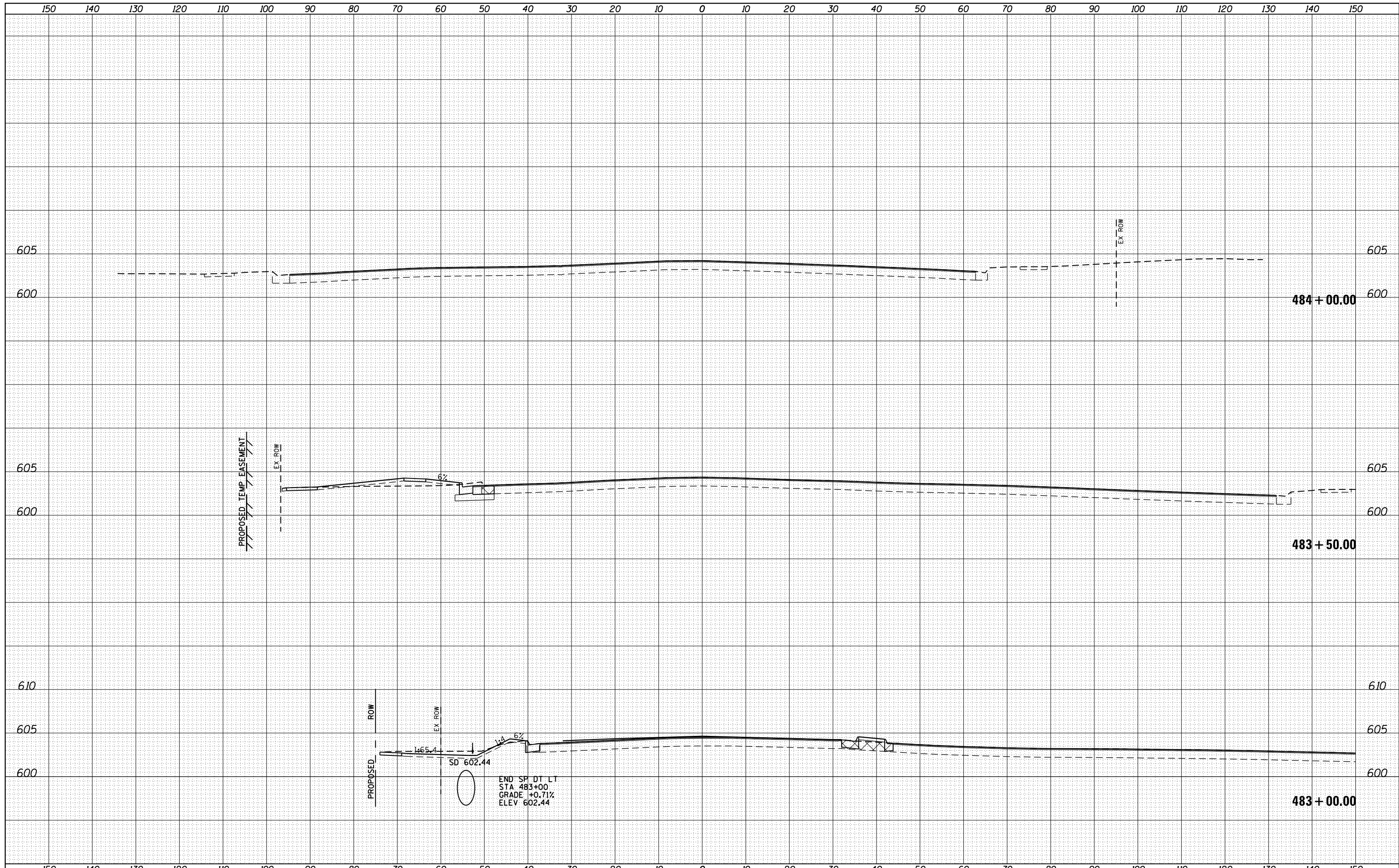
DATE	
BY	
SURVEYED	
PLOTTED	
TEMPLATE	
AREAS	
CHECKED	
NO.	



FILE NAME =	USER NAME = sparksgw	DESIGNED - AWM	REVISED -	STATE OF ILLINOIS DEPARTMENT OF TRANSPORTATION	WABASH AVENUE CROSS SECTIONS	F.A.U. RTE.	SECTION	COUNTY	TOTAL SHEETS	SHEET NO.	
Default	Plot Scale = 20.0000' / in.	CHECKED - AWM	REVISED -			8012	21(W-3, TS-1, RS-7)	SANGAMON	679	586	
	PLOT DATE = Feb-04-2014 01:53:12PM	DATE - 12/04/2013	REVISED -			CONTRACT NO. 72890		ILLINOIS FED. AID PROJECT			
						SCALE: 1"=10'H, 5'V SHEET 116 OF 124 SHEETS STA. 482+00.00 TO STA. 482+50.00					

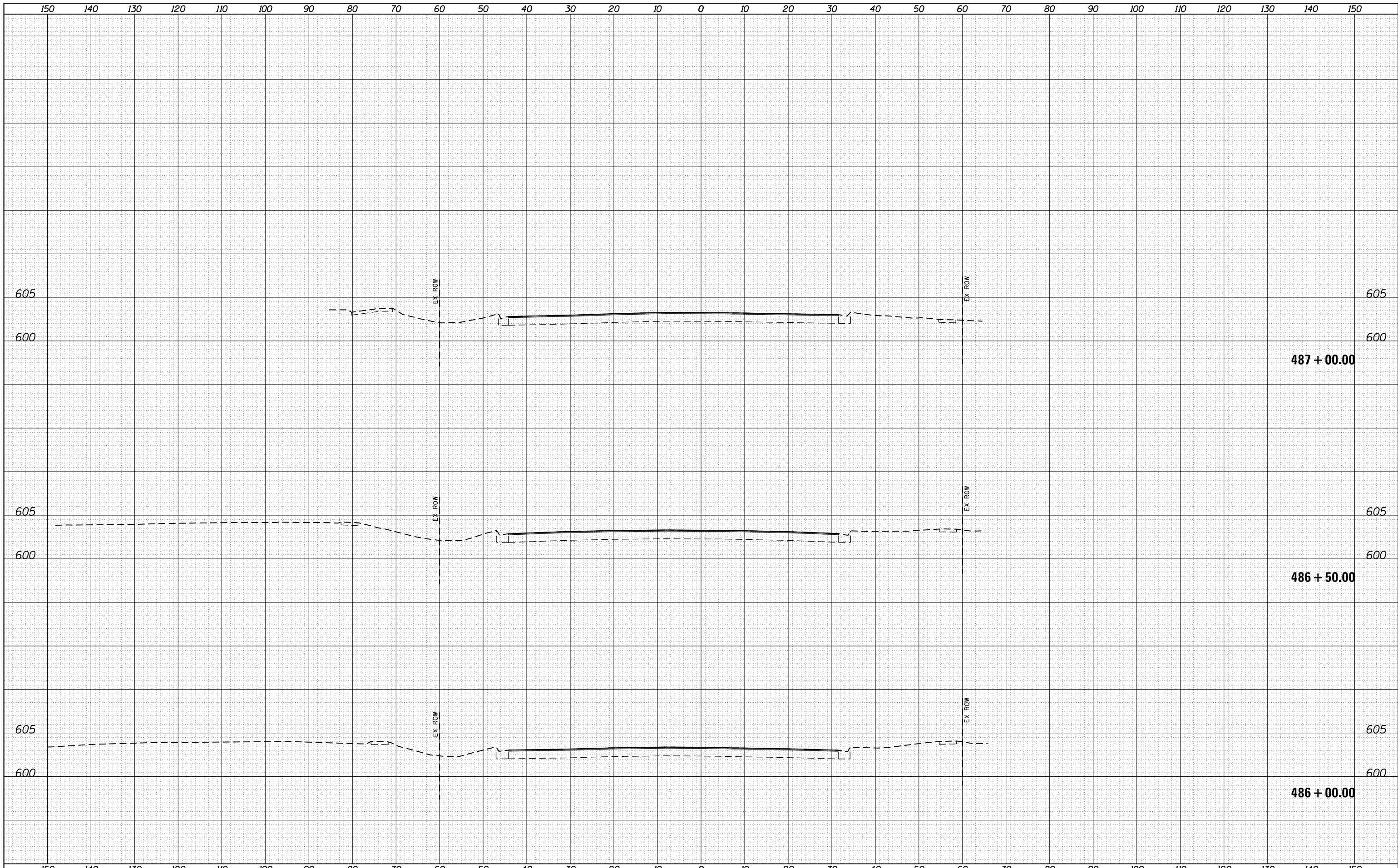
DATE	
BY	
FINAL SURVEY	SURVEYED
NOTE BOOK	PLOTTED
NO.	TEMPLATE
	AREAS CHECKED

DATE	
BY	
ORIGINAL SURVEY	SURVEYED
NOTE BOOK	PLOTTED
NO.	TEMPLATE
	AREAS CHECKED



FINAL SURVEY	SURVEYED	BY	DATE
NOTE BOOK	PLOTTED		
NO.	TEMPLATE		
	AREAS CHECKED		

ORIGINAL SURVEY	SURVEYED	BY	DATE
NOTE BOOK	PLOTTED		
NO.	TEMPLATE		
	AREAS CHECKED		

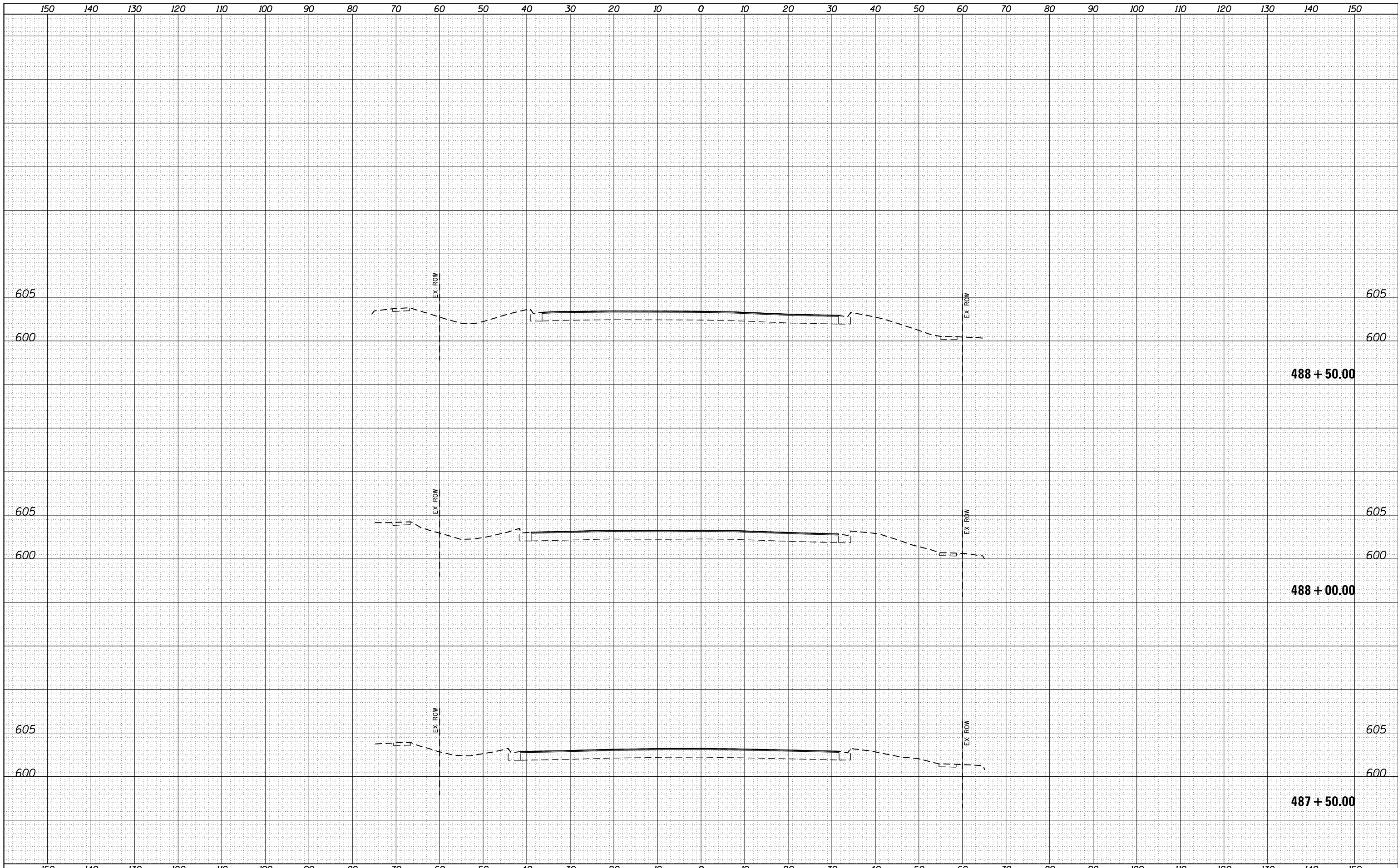


FILE NAME =	USER NAME = sparksgw	DESIGNED - AWM	REVISED -	<p align="center">STATE OF ILLINOIS DEPARTMENT OF TRANSPORTATION</p> <p align="center">WABASH AVENUE CROSS SECTIONS</p>	F.A.U. RTE.	SECTION	COUNTY	TOTAL SHEETS	SHEET NO.
Default	es:\pw\work\pwidot\sparksgw\d0373645\0672890-shc-xssht-Wabash.dgn	DRAWN - TJD	REVISED -		8012	21(W-3, TS-1, RS-7)	SANGAMON	679	589
		PLOT SCALE = 20.0000' / in.	CHECKED - AWM		REVISED -	CONTRACT NO. 72890			
		PLOT DATE = Feb-04-2014 01:53:15PM	DATE - 12/04/2013		REVISED -	ILLINOIS FED. AID PROJECT			

SCALE: 1"=10'H, 5'V SHEET 119 OF 124 SHEETS STA. 486+00.00 TO STA. 487+00.00

BY	DATE
FINAL SURVEY	SURVEYED
NOTE BOOK	PLOTTED
NO.	TEMPLATE
	AREAS
	CHECKED

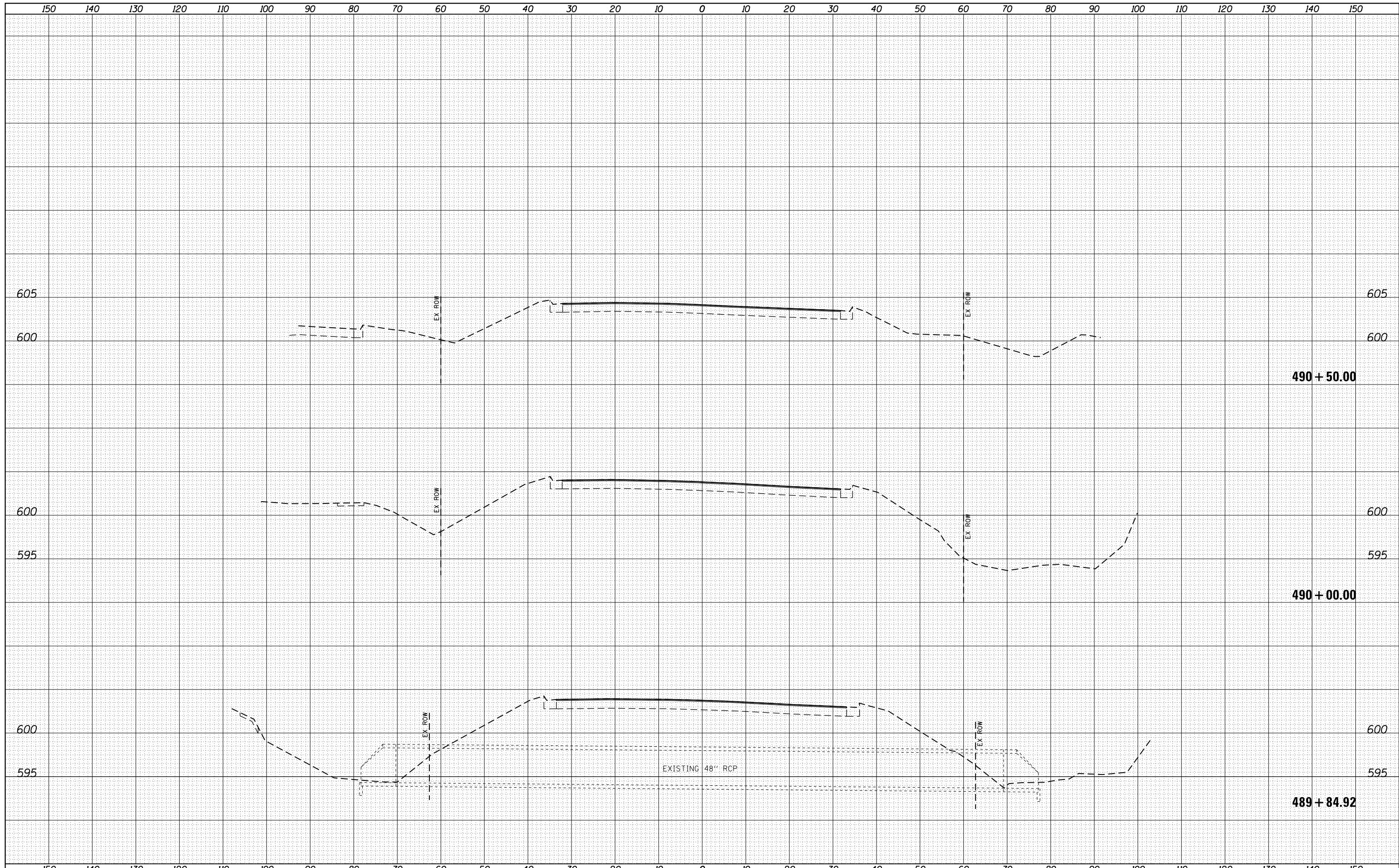
BY	DATE
ORIGINAL SURVEY	SURVEYED
NOTE BOOK	PLOTTED
NO.	TEMPLATE
	AREAS
	CHECKED



FILE NAME =	USER NAME = sparksq	DESIGNED - AWM	REVISED -	STATE OF ILLINOIS DEPARTMENT OF TRANSPORTATION	WABASH AVENUE CROSS SECTIONS	F.A.U. RTE.	SECTION	COUNTY	TOTAL SHEETS	SHEET NO.	
		DRAWN - TJD	REVISED -			8012	21(W-3, TS-1, RS-7)	SANGAMON	679	590	
		CHECKED - AWM	REVISED -			CONTRACT NO. 72890			ILLINOIS FED. AID PROJECT		
		DATE - 12/04/2013	REVISED -			SCALE: 1"=10'H, 5'V	SHEET 120 OF 124 SHEETS	STA. 487+50.00 TO STA. 488+50.00			

BY	DATE
FINAL SURVEY	SURVEYED
NOTE BOOK	PLOTTED
NO.	TEMPLATE
	AREAS CHECKED
	AREAS CHECKED

BY	DATE
ORIGINAL SURVEY	SURVEYED
NOTE BOOK	PLOTTED
NO.	TEMPLATE
	AREAS CHECKED
	AREAS CHECKED



FILE NAME =
 c:\pw\work\p\dot\sparksgw\d0373645\0672890-sh\ssht-Wabash.dgn

USER NAME = sparksgw
 DESIGNED - AWM
 DRAWN - TJD
 PLOT SCALE = 20.0000' / in.
 PLOT DATE = Feb-04-2014 01:53:19PM

REVISIED -
 REVISIED -
 REVISIED -
 REVISIED -

**STATE OF ILLINOIS
 DEPARTMENT OF TRANSPORTATION**

**WABASH AVENUE
 CROSS SECTIONS**

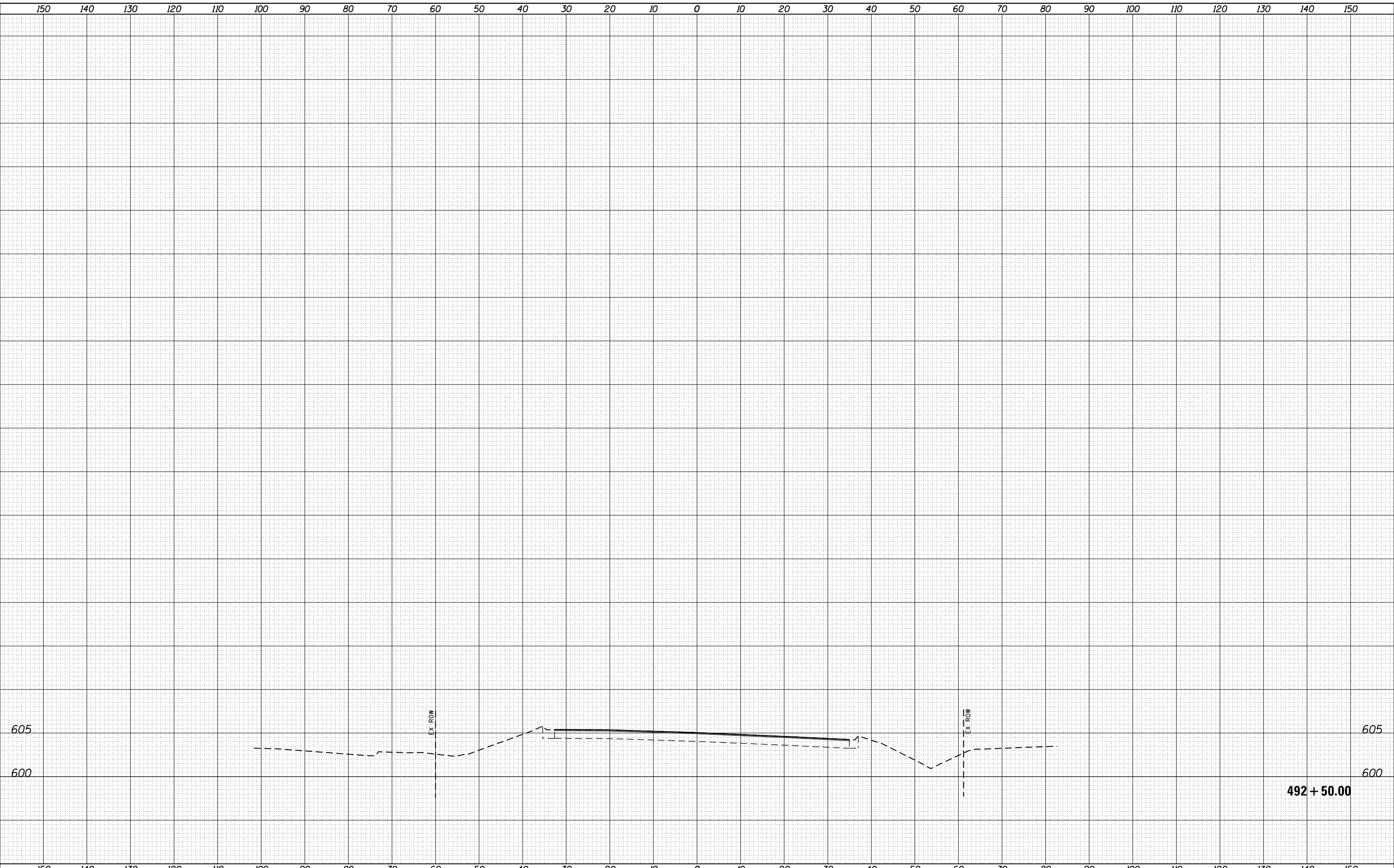
SCALE: 1"=10'H, 5'V SHEET 122 OF 124 SHEETS STA. 489+84.92 TO STA. 490+50.00

F.A.U. RTE.	SECTION	COUNTY	TOTAL SHEETS	SHEET NO.
8012	21(W-3, TS-1, RS-7)	SANGAMON	679	592
			CONTRACT NO. 72890	
ILLINOIS FED. AID PROJECT				

150 140 130 120 110 100 90 80 70 60 50 40 30 20 10 0 10 20 30 40 50 60 70 80 90 100 110 120 130 140 150

DATE	BY	SURVEYED	PLOTTED
		NOTE BOOK	TEMPLATE
		AREAS CHECKED	AREAS CHECKED
		NO.	

DATE	BY	SURVEYED	PLOTTED
		NOTE BOOK	TEMPLATE
		AREAS CHECKED	AREAS CHECKED
		NO.	

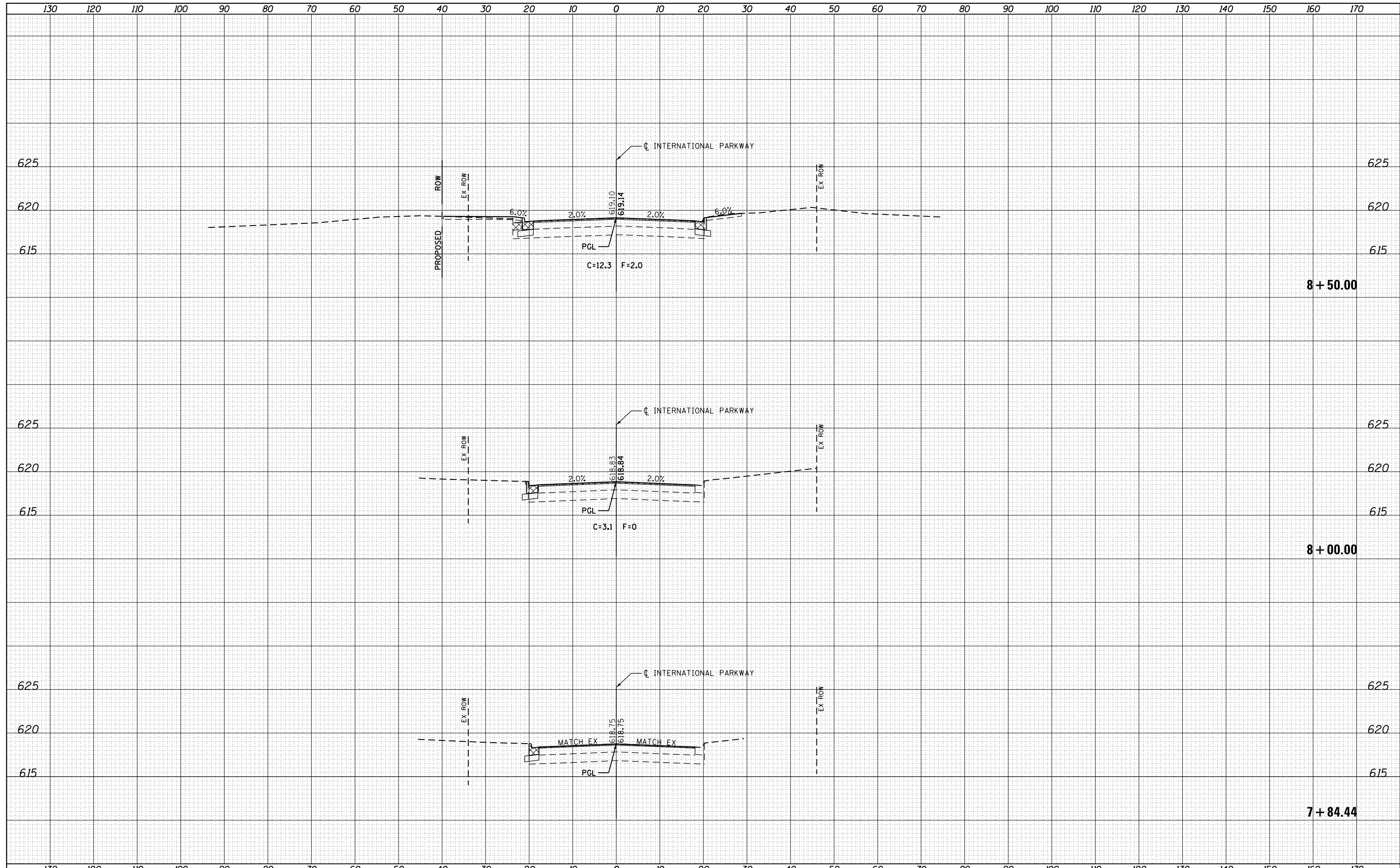


FILE NAME =	USER NAME = sparksq	DESIGNED - AWM	REVISED -	<p align="center">STATE OF ILLINOIS DEPARTMENT OF TRANSPORTATION</p> <p align="center">WABASH AVENUE CROSS SECTIONS</p>	F.A.U. RTE.	SECTION	COUNTY	TOTAL SHEETS	SHEET NO.
c:\pw\work\p\dot\sparksq\ad0373645\0672890-sh	sparksq	DRAWN - TJD	REVISED -		8012	21(W-3, TS-1, RS-7)	SANGAMON	679	594
Default		CHECKED - AWM	REVISED -		CONTRACT NO. 72890				
		DATE - 12/04/2013	REVISED -		ILLINOIS FED. AID PROJECT				

SCALE: 1"=10'H, 5'V SHEET 124 OF 124 SHEETS STA. 492+50.00 TO STA. 492+50.00

DATE	
BY	
FINAL SURVEY	SURVEYED
NOTE BOOK	PLOTTED
NO.	TEMPLATE
	AREAS CHECKED
	AREAS CHECKED

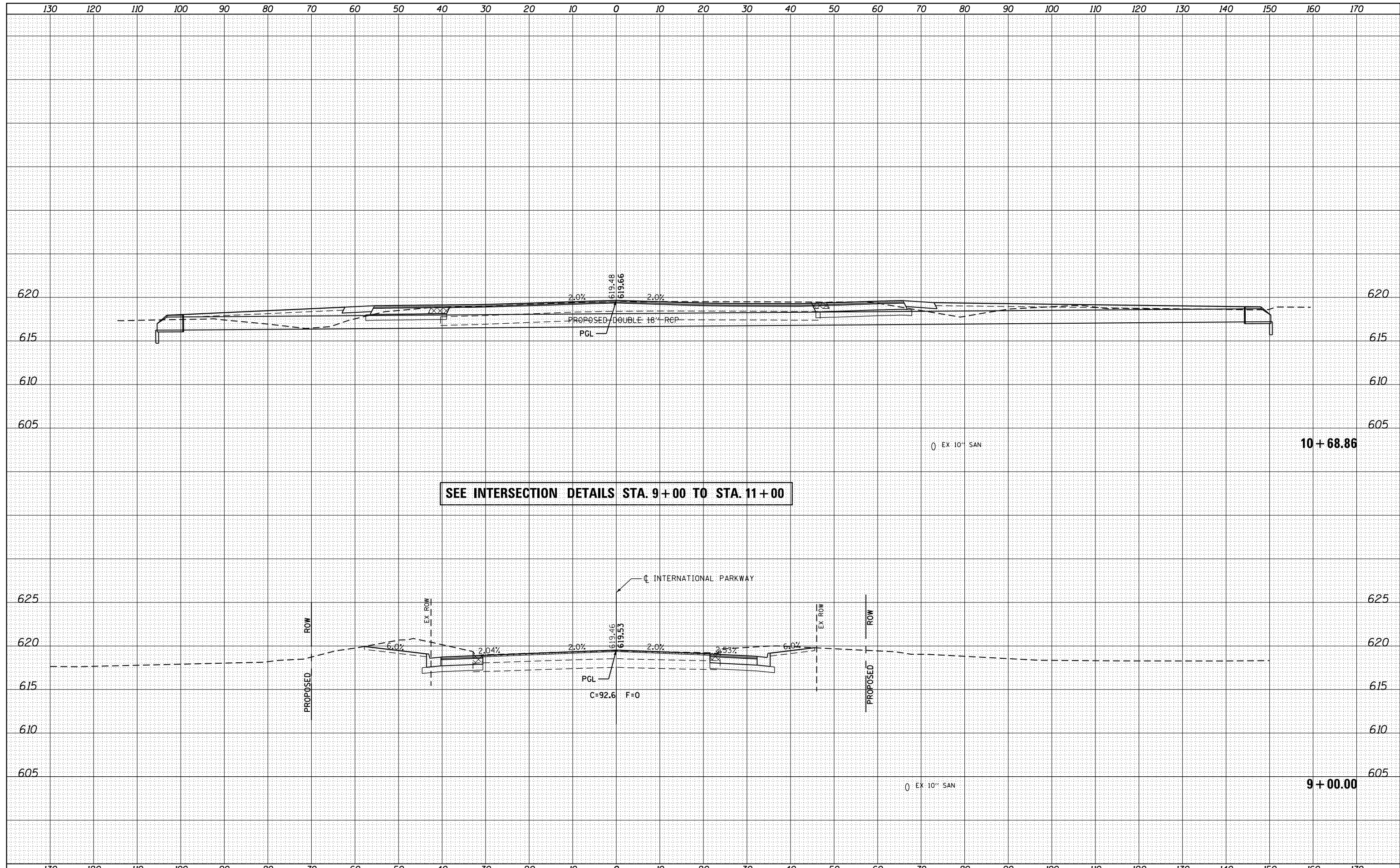
DATE	
BY	
ORIGINAL SURVEY	SURVEYED
NOTE BOOK	PLOTTED
NO.	TEMPLATE
	AREAS CHECKED
	AREAS CHECKED



FILE NAME =	USER NAME = sparksq	DESIGNED - AWM	REVISIED -	STATE OF ILLINOIS DEPARTMENT OF TRANSPORTATION	INTERNATIONAL PARKWAY CROSS SECTIONS	F.A.U. RTE.	SECTION	COUNTY	TOTAL SHEETS	SHEET NO.
c:\pw\work\pwidot\sparksq\ad0373645\0672890-sh	DRAWN - TJD	REVISIED -	8012			21(W-3, TS-1, RS-7)	SANGAMON	679	595	
Default	PLOT SCALE = 20.0000' / in.	CHECKED - AWM	REVISIED -			CONTRACT NO. 72890				
	PLOT DATE = Feb-04-2014 01:53:24PM	DATE - 12/04/2013	REVISIED -			SCALE: 1"=10'H, 5'V	SHEET OF SHEETS	STA. 7+84.44 TO STA. 8+50.00	ILLINOIS FED. AID PROJECT	

DATE	
BY	
SURVEYED	
PLOTTED	
TEMPLATE	
NOTE BOOK	
AREAS CHECKED	
NO.	

DATE	
BY	
SURVEYED	
PLOTTED	
TEMPLATE	
NOTE BOOK	
AREAS CHECKED	
NO.	



SEE INTERSECTION DETAILS STA. 9+00 TO STA. 11+00

FILE NAME =
 c:\pw\work\pwidot\sparksg\d0373645\0672890-sh...
 Default

USER NAME = sparksgw
 DESIGNED - AWM
 DRAWN - TJD
 CHECKED - AWM
 PLOT DATE = Feb-04-2014 01:53:25PM

REVISIED -
 REVISIED -
 REVISIED -
 REVISIED -

STATE OF ILLINOIS
 DEPARTMENT OF TRANSPORTATION

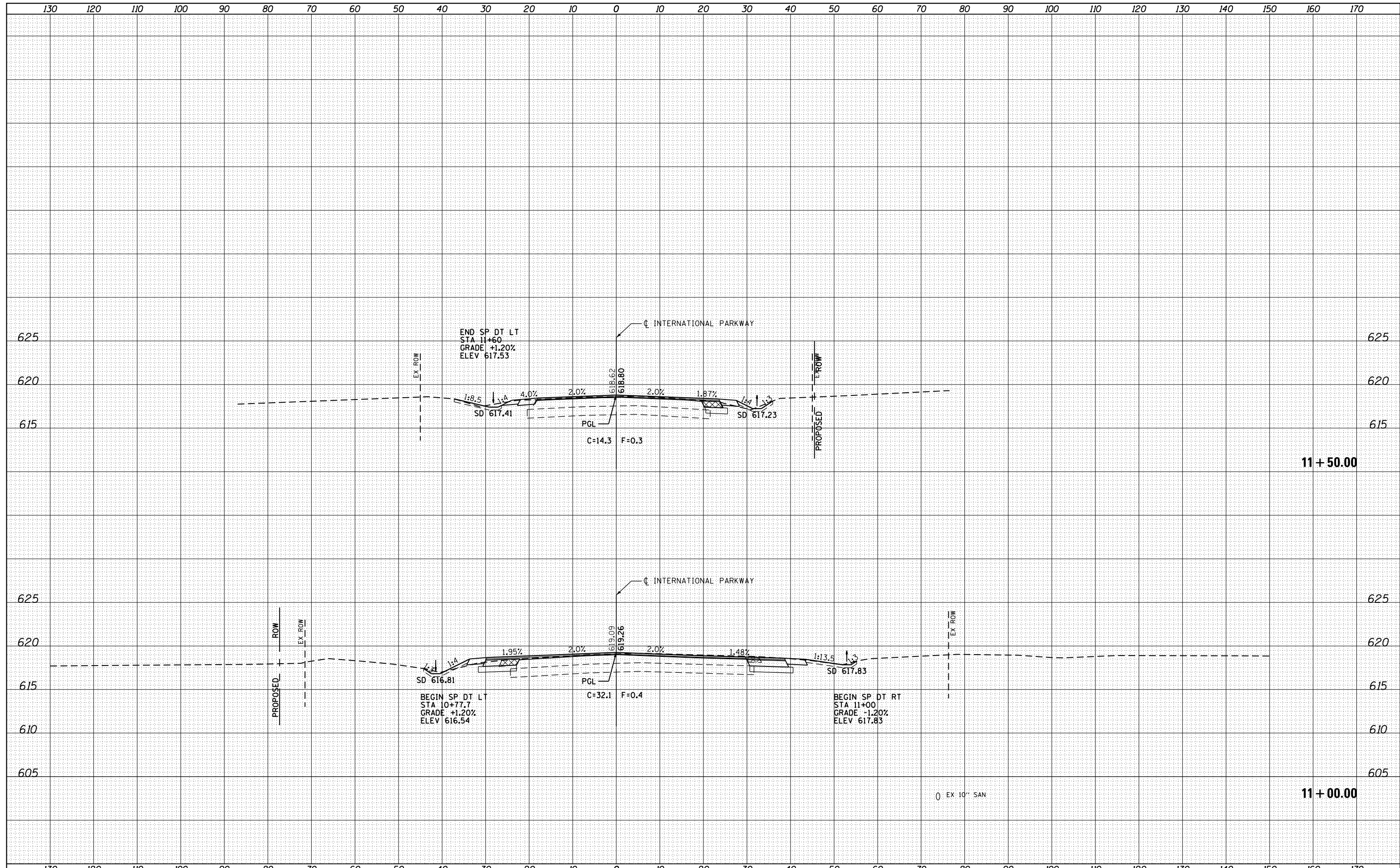
INTERNATIONAL PARKWAY
 CROSS SECTIONS
 SCALE: 1"=10'H, 5'V SHEET OF SHEETS STA. 9+00.00 TO STA. 10+68.86

F.A.U. RTE.	SECTION	COUNTY	TOTAL SHEETS	SHEET NO.
8012	21(W-3, TS-1, RS-7)	SANGAMON	679	596
			CONTRACT NO. 72890	

ILLINOIS FED. AID PROJECT

DATE	
BY	
SURVEYED	
PLOTTED	
TEMPLATE	
AREAS	
CHECKED	
NO.	

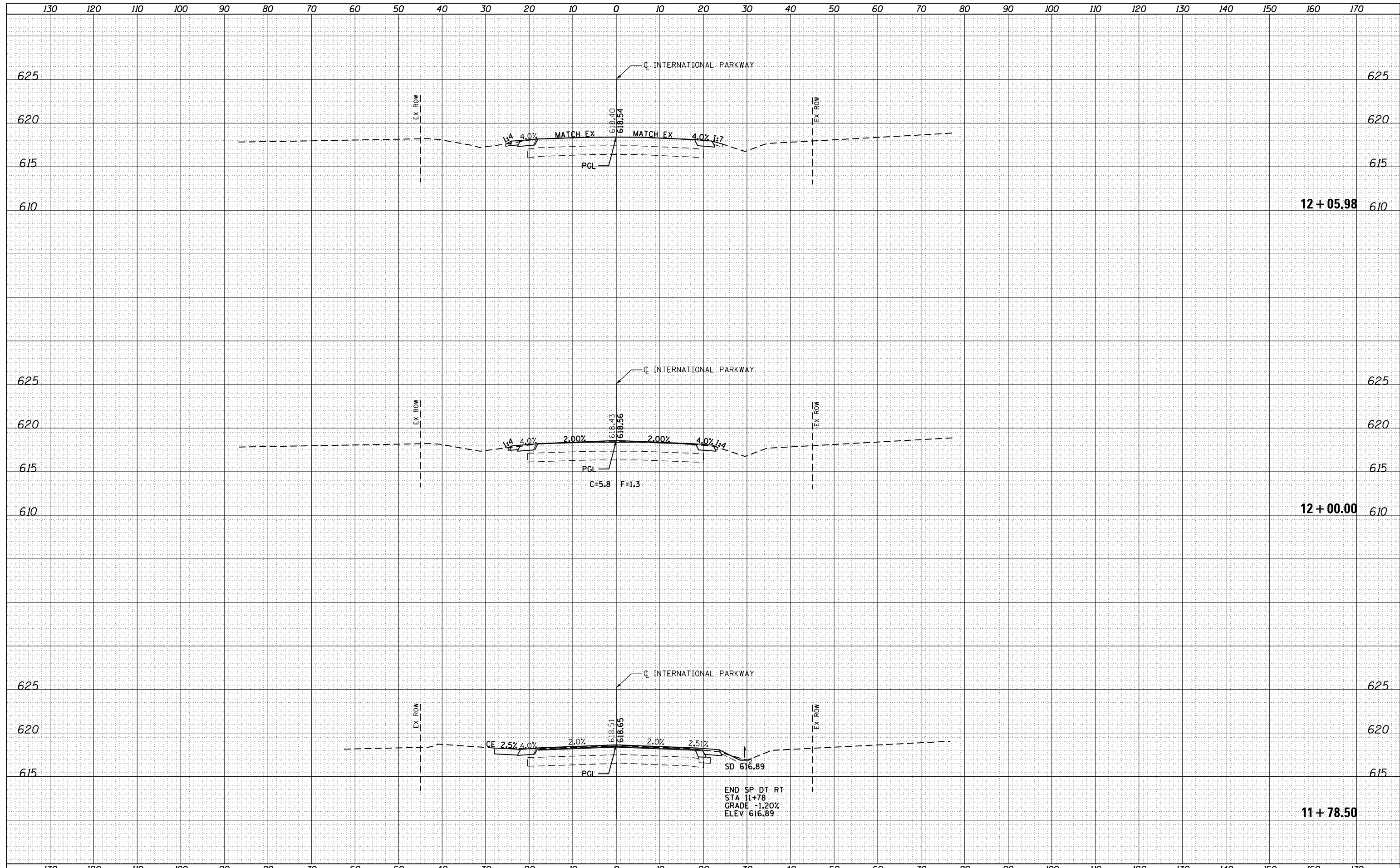
DATE	
BY	
SURVEYED	
PLOTTED	
TEMPLATE	
AREAS	
CHECKED	
NO.	



FILE NAME =	USER NAME = sparksgw	DESIGNED - AWM	REVISED -	STATE OF ILLINOIS DEPARTMENT OF TRANSPORTATION	INTERNATIONAL PARKWAY CROSS SECTIONS	F.A.U. RTE.	SECTION	COUNTY	TOTAL SHEETS	SHEET NO.
es:\pw\work\pwidth\sparksgw\d0373645\0672890-shd-xssht-IntlParkway.dgn	DRAWN - TJD	REVISED -	8012			21(W-3, TS-1, RS-7)	SANGAMON	679	597	
PLOT SCALE = 20.0000' / in.	CHECKED - AWM	REVISED -	CONTRACT NO. 72890							
PLOT DATE = Feb-04-2014 01:53:25PM	DATE - 12/04/2013	REVISED -	ILLINOIS FED. AID PROJECT							
Default				SCALE: 1"=10'H, 5'V	SHEET OF SHEETS	STA. 11+00.00	TO STA. 11+50.00			

DATE	
BY	
SURVEYED	
PLOTTED	
TEMPLATE	
AREAS	
CHECKED	
NO.	

DATE	
BY	
SURVEYED	
PLOTTED	
TEMPLATE	
AREAS	
CHECKED	
NO.	



FILE NAME =	USER NAME = sparksgw	DESIGNED - AWM	REVISIED -	STATE OF ILLINOIS DEPARTMENT OF TRANSPORTATION	INTERNATIONAL PARKWAY CROSS SECTIONS	F.A.U. RTE.	SECTION	COUNTY	TOTAL SHEETS	SHEET NO.	
Default	c:\pw\work\pwidot\sparksgw\d0373645\0672890-shd-xssht-IntlParkway.dgn	DRAWN - TJD	REVISIED -			8012	21(W-3, TS-1, RS-7)	SANGAMON	679	598	
	PLOT SCALE = 20.0000' / in.	CHECKED - AWM	REVISIED -			CONTRACT NO. 72890					
	PLOT DATE = Feb-04-2014 01:53:25PM	DATE - 12/04/2013	REVISIED -			ILLINOIS FED. AID PROJECT					

SCALE: 1"=10'H, 5'V SHEET OF SHEETS STA. 11+78.50 TO STA.12+05.98

