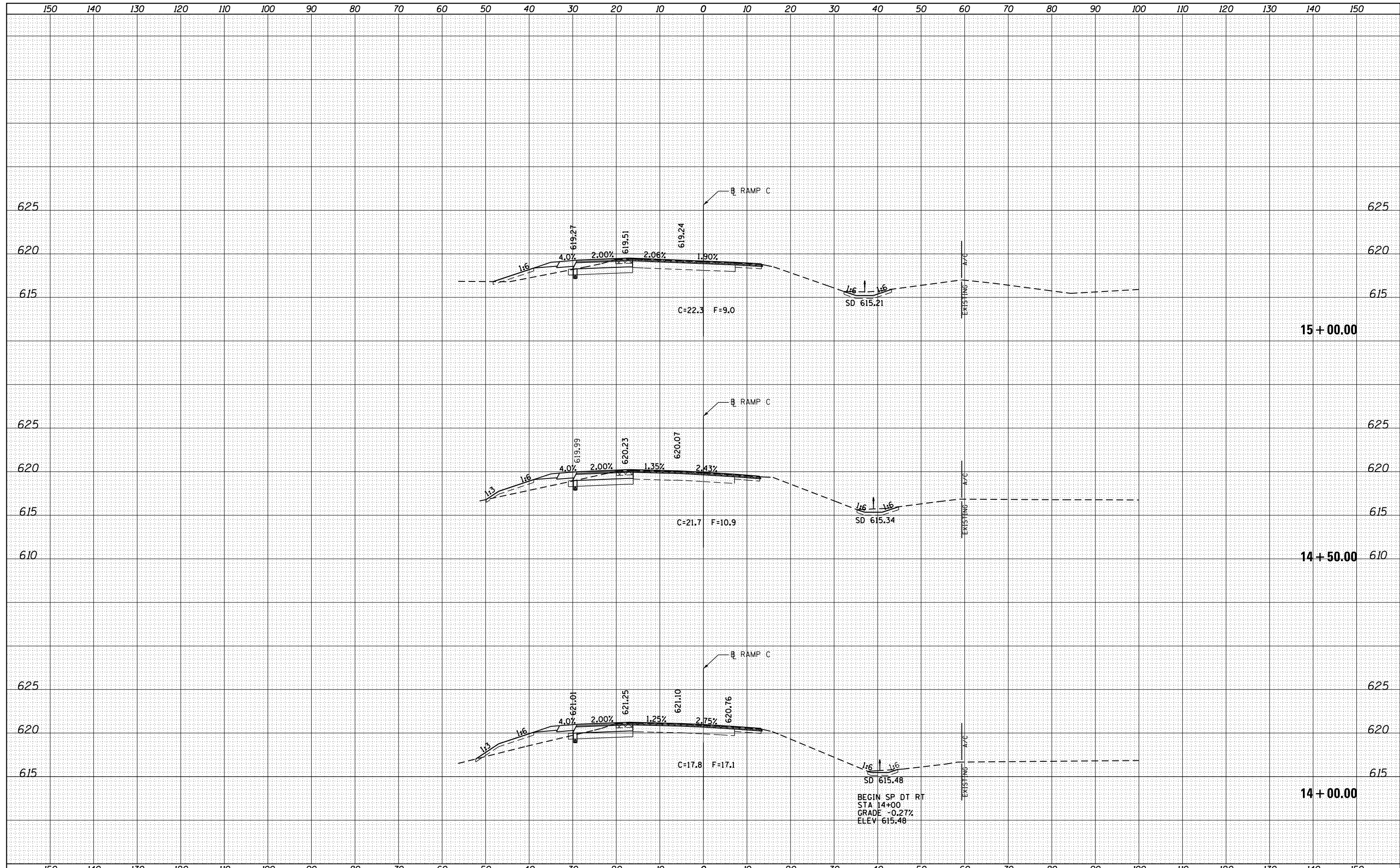


DATE	
BY	
FINAL SURVEY	SURVEYED
NOTE BOOK	PLOTTED
NO.	TEMPLATE
	AREAS
	CHECKED

DATE	
BY	
ORIGINAL SURVEY	SURVEYED
NOTE BOOK	PLOTTED
NO.	TEMPLATE
	AREAS
	CHECKED

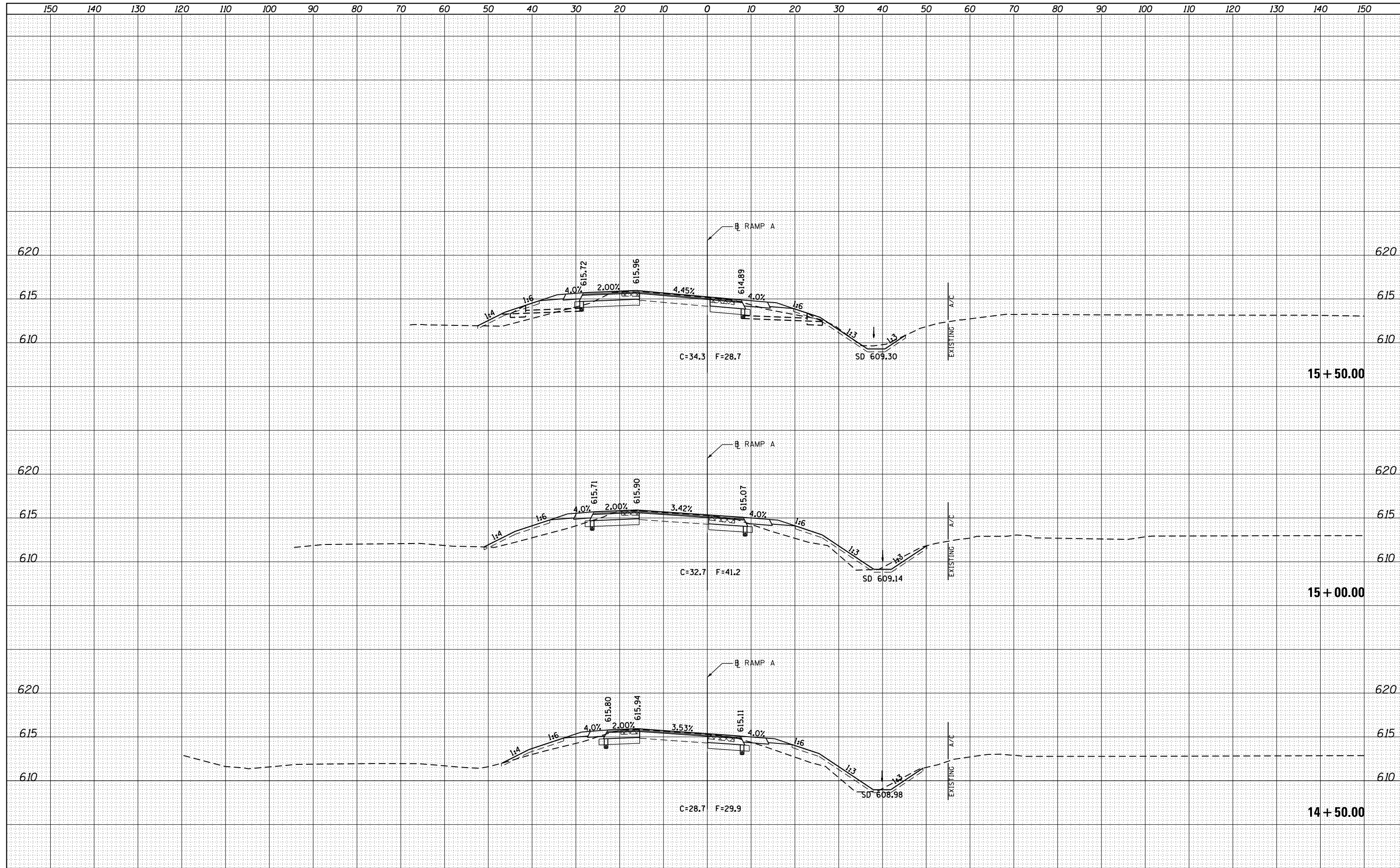


FILE NAME =	USER NAME = sparksq	DESIGNED - AS	REVISIED -	STATE OF ILLINOIS DEPARTMENT OF TRANSPORTATION	INTERCHANGE RAMP C CROSS SECTIONS			F.A.U. RTE.	SECTION	COUNTY	TOTAL SHEETS	SHEET NO.
c:\pw\work\p\dot\sparksq\ad0373645\0672890-sh	sparksq	DRAWN - AS	REVISIED -		8012	21(W-3, TS-1, RS-7)	SANGAMON	679	602			
		PLOT SCALE = 20.0000' / in.	CHECKED - SEW		REVISIED -	CONTRACT NO. 72890						
		PLOT DATE = Feb-04-2014 01:53:39PM	DATE - 12/04/2013		REVISIED -	ILLINOIS FED. AID PROJECT						

SCALE: 1"=10'H, 5'V SHEET NO. 3 OF 4 SHEETS STA. 14+00.00 TO STA. 15+00.00

DATE	
BY	
SURVEYED	
PLOTTED	
TEMPLATE	
AREAS	
AREAS CHECKED	
FINAL SURVEY NOTE BOOK NO.	

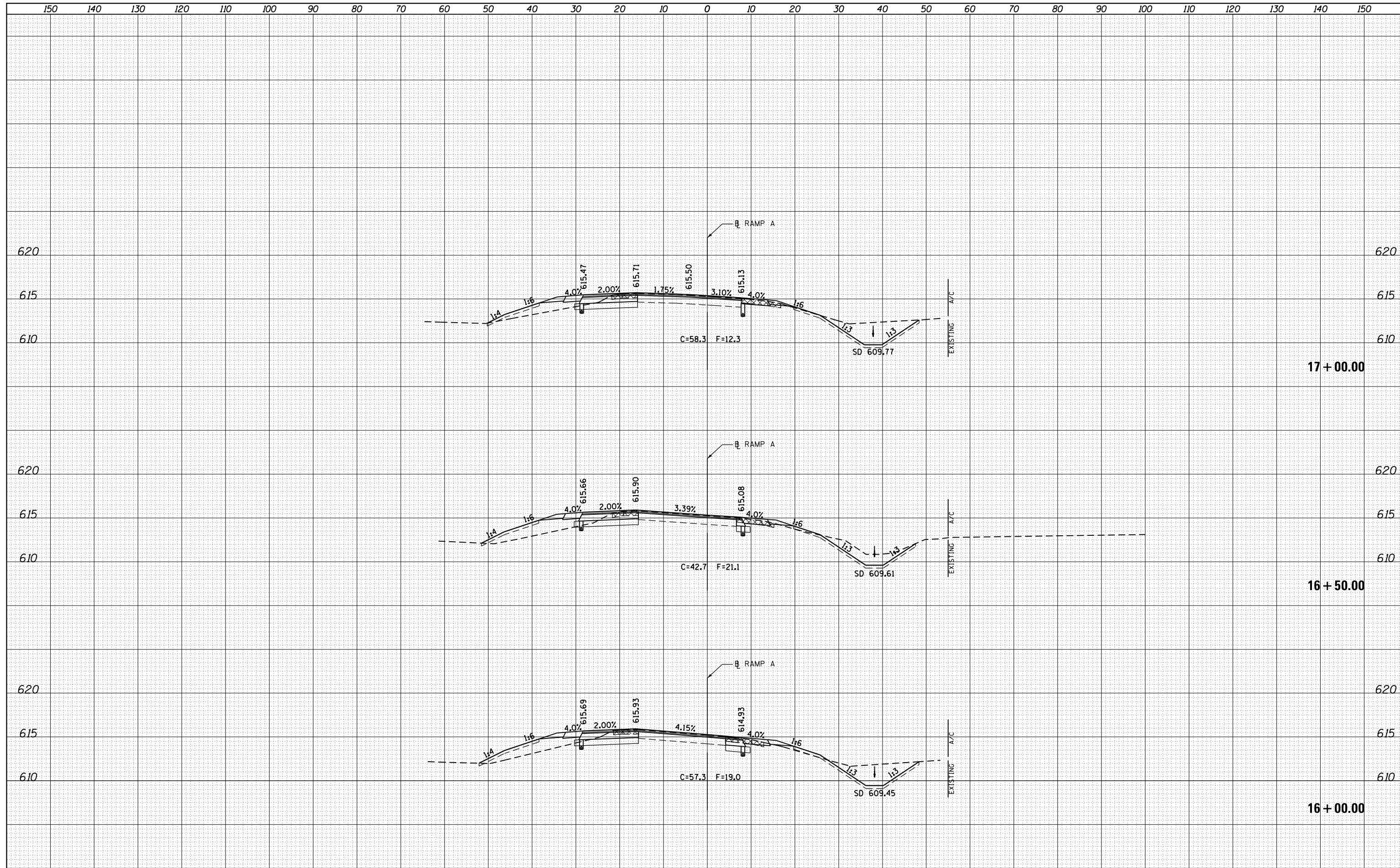
DATE	
BY	
SURVEYED	
PLOTTED	
TEMPLATE	
AREAS	
AREAS CHECKED	
ORIGINAL SURVEY NOTE BOOK NO.	



FILE NAME =	USER NAME = sparksq	DESIGNED - AS	REVISIED -	STATE OF ILLINOIS DEPARTMENT OF TRANSPORTATION	INTERCHANGE RAMP A CROSS SECTIONS		F.A.U. RTE.	SECTION	COUNTY	TOTAL SHEETS	SHEET NO.
c:\pw\work\p\dot\sparksq\ad0373645\0672890-sh	sparksq	DRAWN - AS	REVISIED -		8012	21(W-3, TS-1, RS-7)	SANGAMON	679	605		
PLOT SCALE = 20.0000' / in.		CHECKED - SEW	REVISIED -		CONTRACT NO. 72890						
PLOT DATE = Feb-04-2014 01:53:44PM		DATE - 12/04/2013	REVISIED -		ILLINOIS FED. AID PROJECT						
				SCALE: 1"=10'H, 5'V		SHEET NO. 2 OF 5 SHEETS		STA. 14+50.00 TO STA. 15+50.00			

DATE	
BY	
SURVEYED	
PLOTTED	
TEMPLATE	
AREAS	
CHECKED	
FINAL SURVEY	
NOTE BOOK	
NO.	

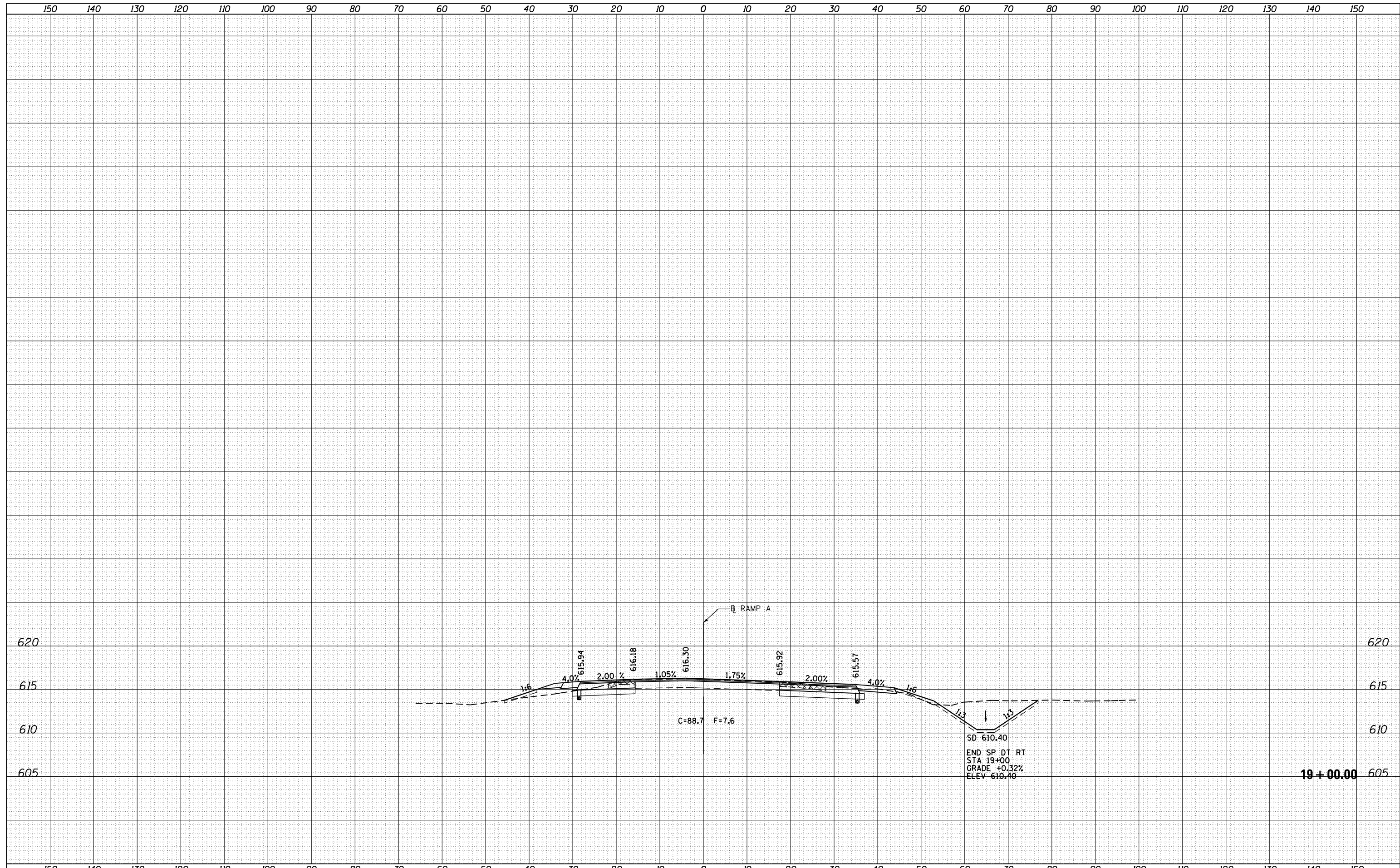
DATE	
BY	
SURVEYED	
PLOTTED	
TEMPLATE	
AREAS	
CHECKED	
ORIGINAL SURVEY	
NOTE BOOK	
NO.	



FILE NAME =	USER NAME = sparksgw	DESIGNED - AS	REVISIED -	STATE OF ILLINOIS DEPARTMENT OF TRANSPORTATION	INTERCHANGE RAMP A CROSS SECTIONS	F.A.U. RTE.	SECTION	COUNTY	TOTAL SHEETS	SHEET NO.
c:\pw\work\p\dot\sparksgw\ad373645\0672890-sh	sparksgw	DRAWN - AS	REVISIED -			8012	21(W-3, TS-1, RS-7)	SANGAMON	679	606
PLOT SCALE = 20.0000' / in.		CHECKED - SEW	REVISIED -			CONTRACT NO. 72890				
PLOT DATE = Feb-04-2014 01:53:44PM		DATE - 12/04/2013	REVISIED -			ILLINOIS FED. AID PROJECT				
SCALE: 1"=10'H, 5'V						SHEET NO. 3 OF 5 SHEETS		STA. 16+00.00 TO STA. 17+00.00		

DATE	
BY	
SURVEYED	
PLOTTED	
TEMPLATE	
AREAS	
CHECKED	
FINAL SURVEY	
NOTE BOOK	
NO.	

DATE	
BY	
SURVEYED	
PLOTTED	
TEMPLATE	
AREAS	
CHECKED	
ORIGINAL SURVEY	
NOTE BOOK	
NO.	



FILE NAME =
 c:\pwork\pwork\sparksq\ad373645\0672890-sh...-xsht-RampA.dgn

USER NAME = sparksq
 DRAWN - AS
 CHECKED - SEW
 DATE - 12/04/2013

DESIGNED - AS
 DRAWN - AS
 CHECKED - SEW
 DATE - 12/04/2013

REVISED -
 REVISED -
 REVISED -
 REVISED -

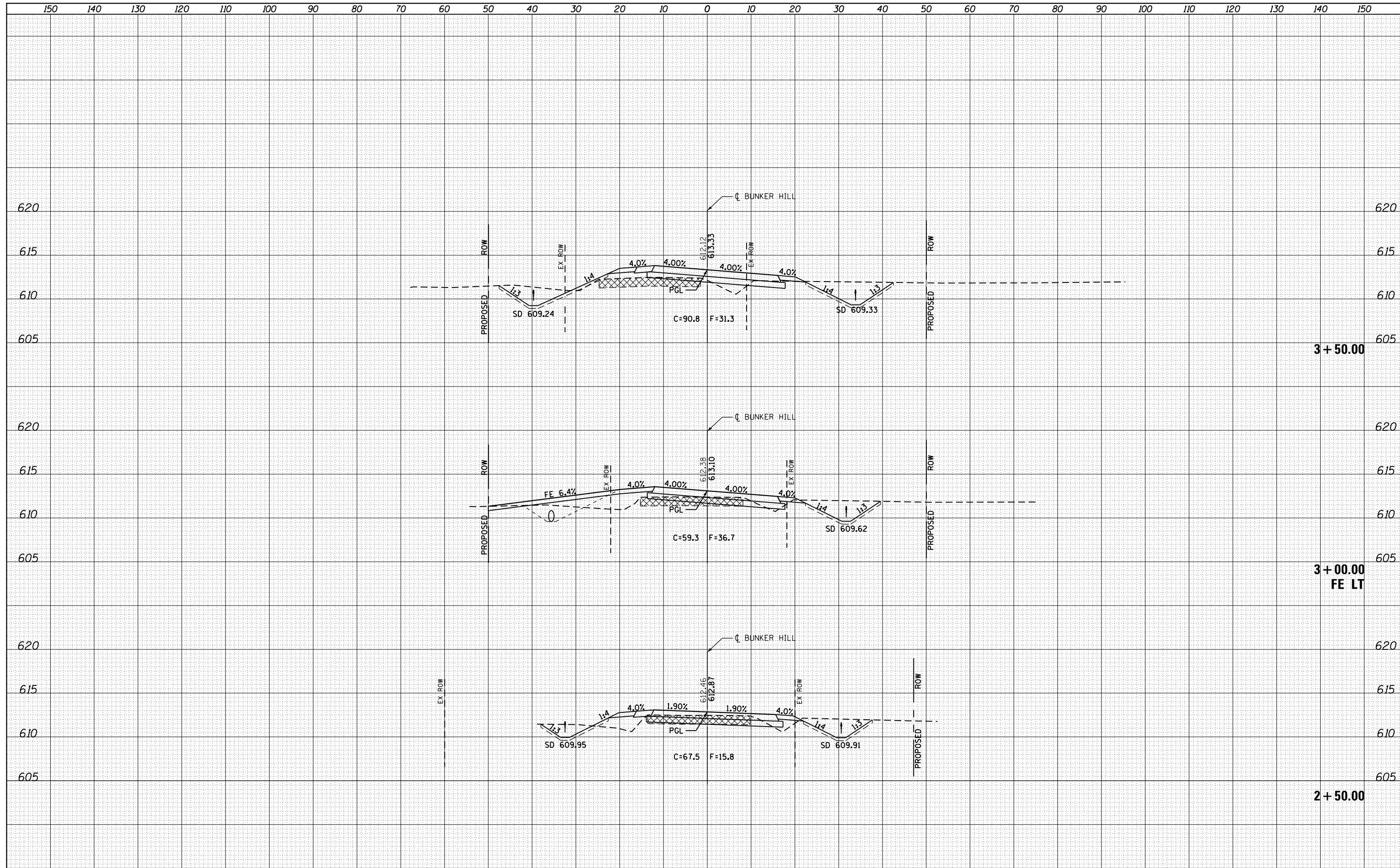
**STATE OF ILLINOIS
 DEPARTMENT OF TRANSPORTATION**

**INTERCHANGE RAMP A
 CROSS SECTIONS**
 SCALE: 1"=10'H, 5'V SHEET NO. 5 OF 5 SHEETS STA. 19+00.00 TO STA. 19+00.00

F.A.U. RTE.	SECTION	COUNTY	TOTAL SHEETS	SHEET NO.
8012	21(W-3, TS-1, RS-7)	SANGAMON	679	608
			CONTRACT NO. 72890	
ILLINOIS FED. AID PROJECT				

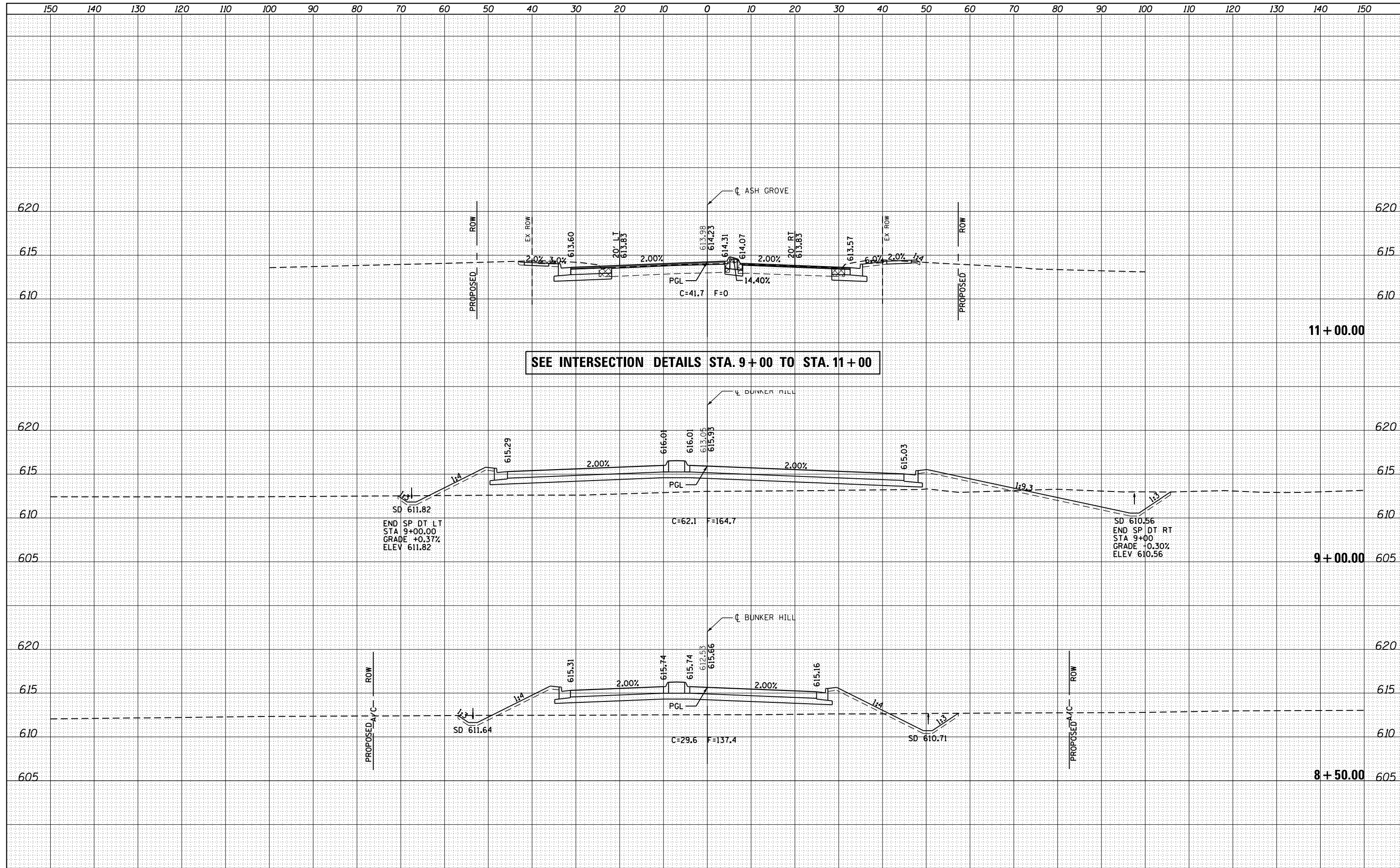
DATE	
BY	
FINAL SURVEY	SURVEYED
NOTE BOOK	PLOTTED
NO.	TEMPLATE
	AREAS CHECKED
	AREAS CHECKED

DATE	
BY	
ORIGINAL SURVEY	SURVEYED
NOTE BOOK	PLOTTED
NO.	TEMPLATE
	AREAS CHECKED
	AREAS CHECKED



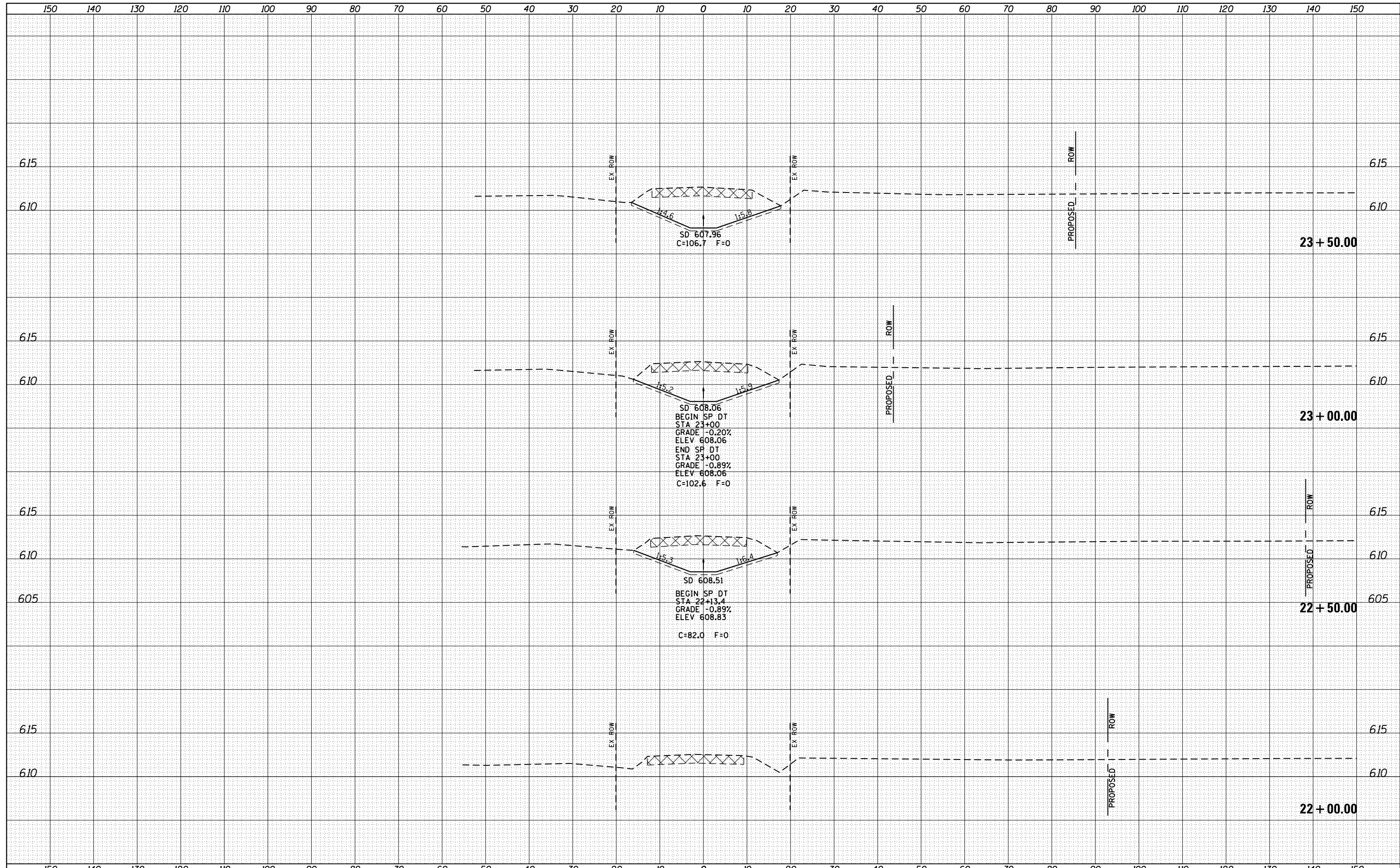
DATE	
BY	
FINAL SURVEY	SURVEYED
NOTE BOOK	PLOTTED
NO.	TEMPLATE
	AREAS CHECKED

DATE	
BY	
ORIGINAL SURVEY	SURVEYED
NOTE BOOK	PLOTTED
NO.	TEMPLATE
	AREAS CHECKED



DATE	
BY	
SURVEYED	
PLOTTED	
TEMPLATE	
AREAS	
CHECKED	
NO.	

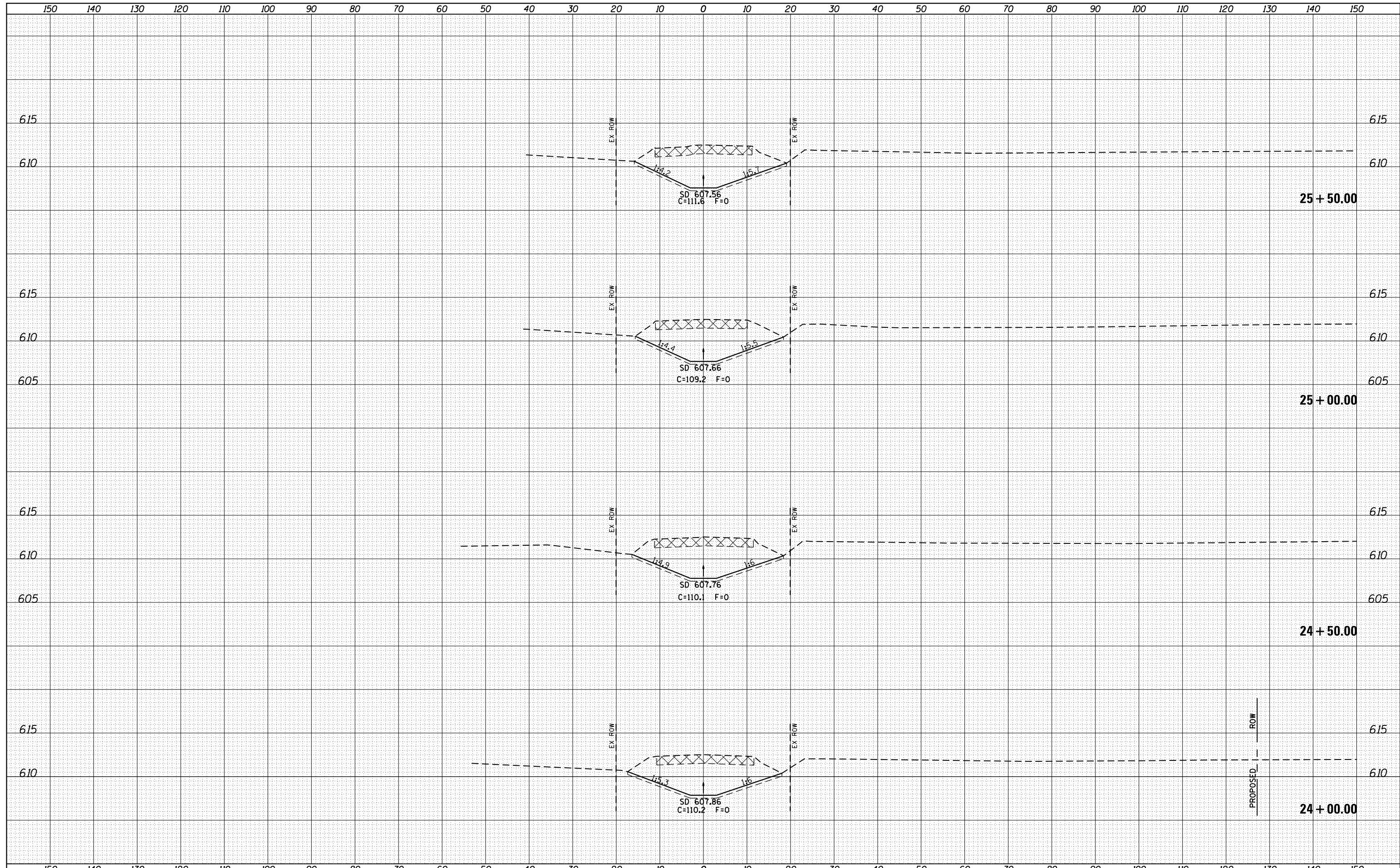
DATE	
BY	
SURVEYED	
PLOTTED	
TEMPLATE	
AREAS	
CHECKED	
NO.	



FILE NAME =	USER NAME = sparksgw	DESIGNED -	REVISIED -	STATE OF ILLINOIS DEPARTMENT OF TRANSPORTATION	OLD BUNKER HILL ROAD CROSS SECTIONS	F.A.U. RTE.	SECTION	COUNTY	TOTAL SHEETS	SHEET NO.	
c:\pw\work\p1dot\sparksgw\d0373645\0672890-sh	csst-01dBunkerHill11Rd.dgn	DRAWN -	REVISIED -			8012	21(W-3, TS-1, RS-7)	SANGAMON	679	617	
PLOT SCALE = 20.00' / in.	CHECKED -	REVISIED -	SCALE:			SHEET NO. 1 OF 5 SHEETS	STA. 22+00.00 TO STA. 23+50.00	CONTRACT NO. 72890			
PLOT DATE = Feb-04-2014 01:53:59PM	DATE - 12/04/2013	REVISIED -	ILLINOIS FED. AID PROJECT								

DATE	
BY	
ORIGINAL SURVEY	
SURVEYED	
PLOTTED	
TEMPLATE	
AREAS	
CHECKED	
NO.	

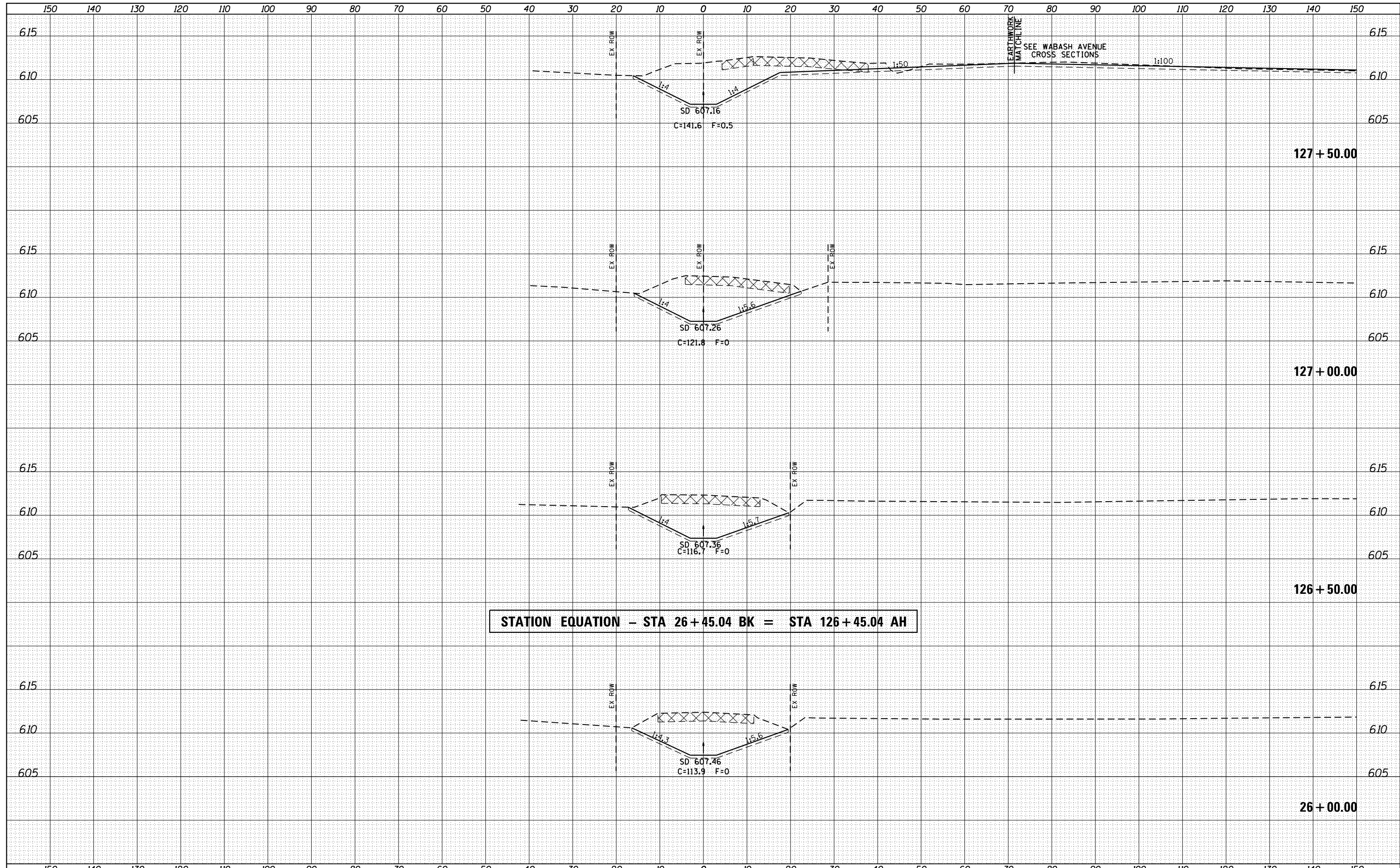
DATE	
BY	
ORIGINAL SURVEY	
SURVEYED	
PLOTTED	
TEMPLATE	
AREAS	
CHECKED	
NO.	



FILE NAME =	USER NAME = sparksgw	DESIGNED -	REVISIED -	STATE OF ILLINOIS DEPARTMENT OF TRANSPORTATION	OLD BUNKER HILL ROAD CROSS SECTIONS	F.A.U. RTE.	SECTION	COUNTY	TOTAL SHEETS	SHEET NO.	
c:\pwork\pwork\sparksgw\d0373645\0672890-sh	xsht-01dBunkerHill11Rd.dgn	DRAWN -	REVISIED -			8012	21(W-3, TS-1, RS-7)	SANGAMON	679	618	
		CHECKED -	REVISIED -			CONTRACT NO. 72890					
		DATE - 12/04/2013	REVISIED -			ILLINOIS FED. AID PROJECT					
PLOT SCALE = 20.00' / in.				SCALE:		SHEET NO. 2 OF 5 SHEETS		STA. 24+00.00 TO STA. 25+50.00			

DATE	
BY	
SURVEYED	
PLOTTED	
TEMPLATE	
AREAS	
CHECKED	
NO.	

DATE	
BY	
SURVEYED	
PLOTTED	
TEMPLATE	
AREAS	
CHECKED	
NO.	

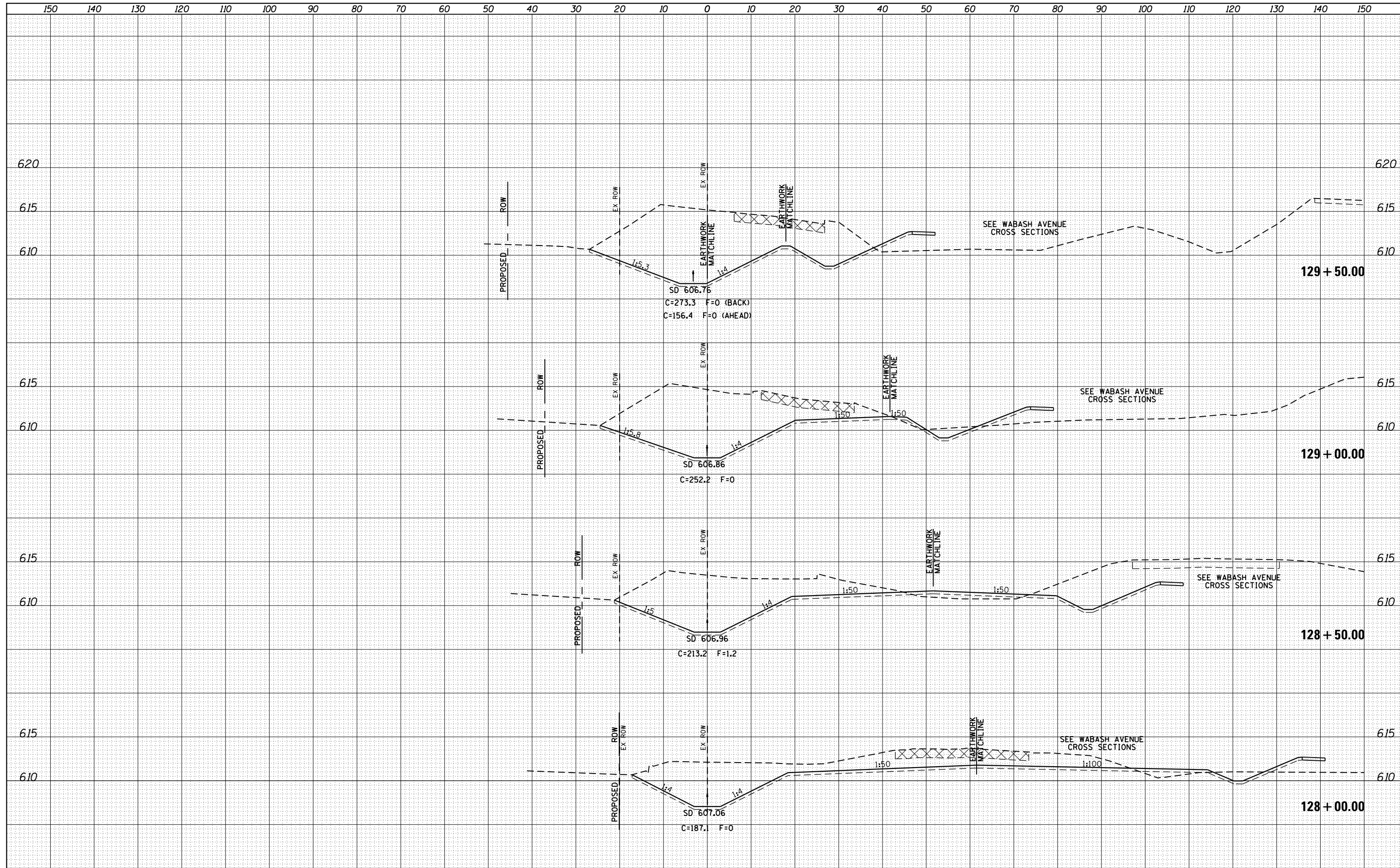


STATION EQUATION - STA 26+45.04 BK = STA 126+45.04 AH

FILE NAME =	USER NAME = sparksq	DESIGNED -	REVISIED -	STATE OF ILLINOIS DEPARTMENT OF TRANSPORTATION	OLD BUNKER HILL ROAD CROSS SECTIONS	F.A.U. RTE.	SECTION	COUNTY	TOTAL SHEETS	SHEET NO.	
c:\pw\work\p1dot\sparksq\ad0373645\0672890-sh	xsht-01dBunkerHill11Rd.dgn	DRAWN -	REVISIED -			8012	21(W-3, TS-1, RS-7)	SANGAMON	679	619	
PLOT SCALE = 20.00' / in.	CHECKED -	REVISIED -	SCALE:			SHEET NO. 3 OF 5 SHEETS	STA. 25+00.00 TO STA. 127+50.00	ILLINOIS FED. AID PROJECT			
PLOT DATE = Feb-04-2014 01:53:59PM	DATE - 12/04/2013	REVISIED -									

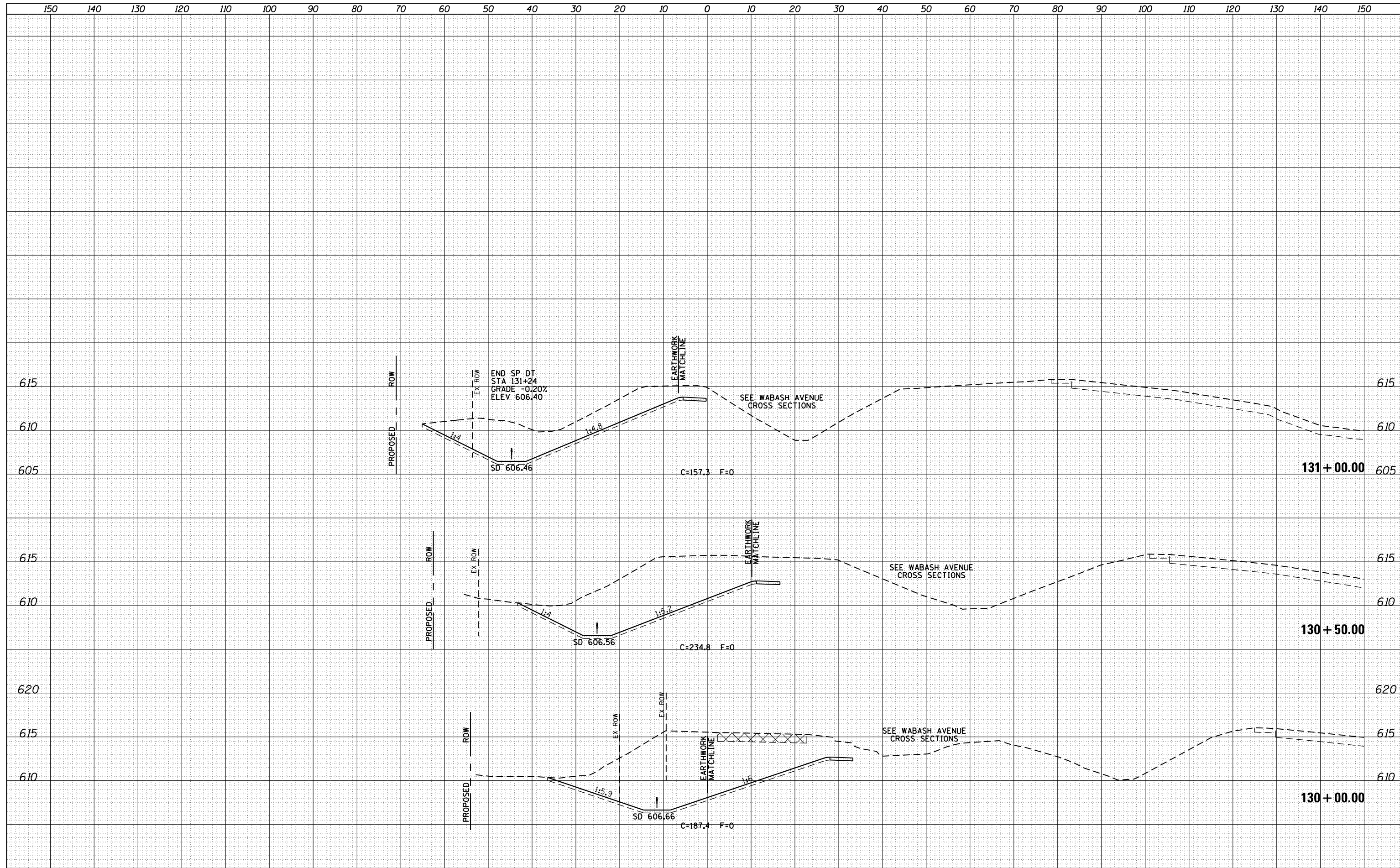
DATE	
BY	
FINAL SURVEY	SURVEYED
NOTE BOOK	PLOTTED
NO.	TEMPLATE
	AREAS CHECKED
	AREAS CHECKED

DATE	
BY	
ORIGINAL SURVEY	SURVEYED
NOTE BOOK	PLOTTED
NO.	TEMPLATE
	AREAS CHECKED
	AREAS CHECKED



DATE	
BY	
SURVEYED	
PLOTTED	
TEMPLATE	
NOTE BOOK	
AREAS CHECKED	
NO.	

DATE	
BY	
SURVEYED	
PLOTTED	
TEMPLATE	
NOTE BOOK	
AREAS CHECKED	
NO.	

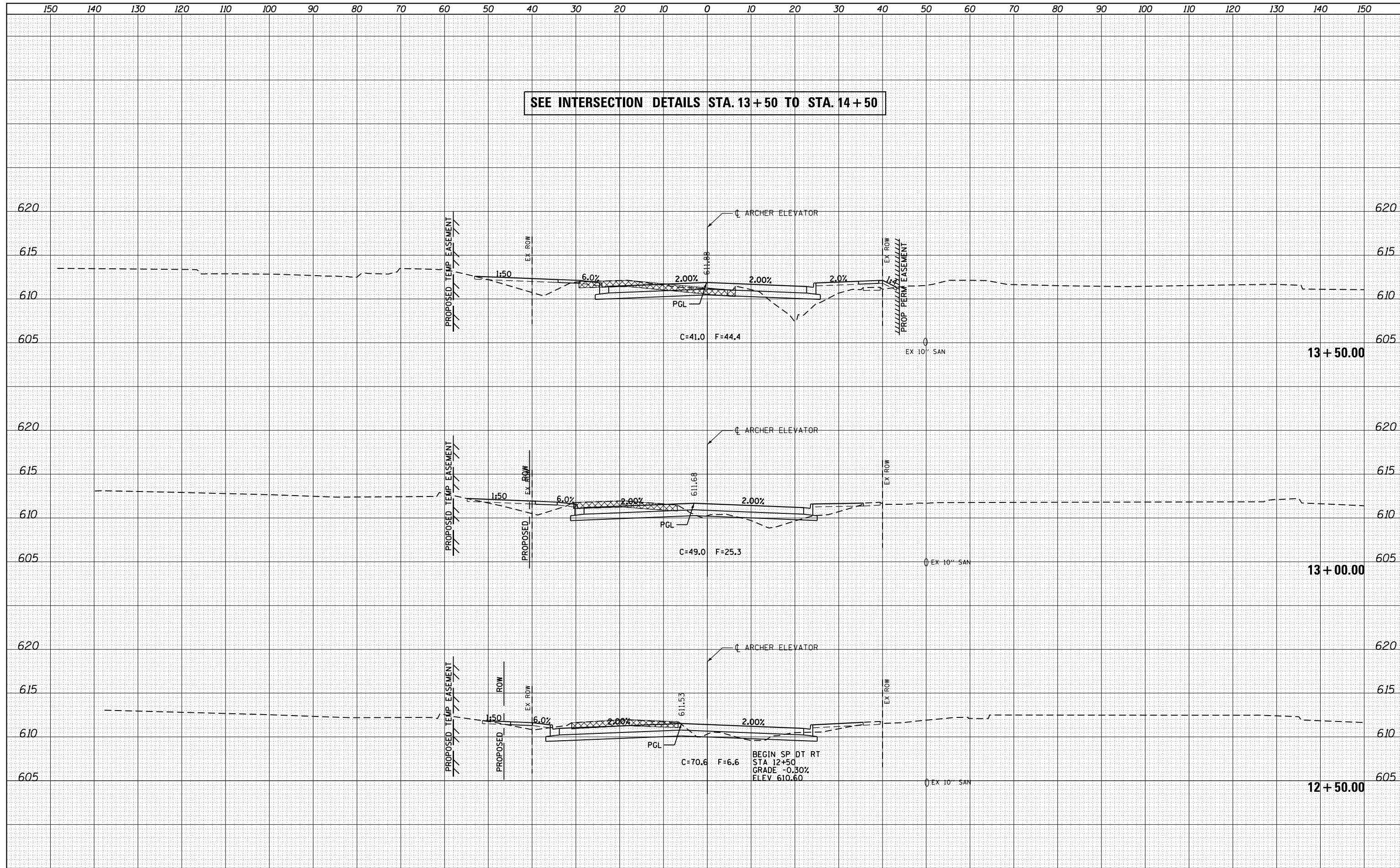


FILE NAME =	USER NAME = sparksgw	DESIGNED -	REVISED -	STATE OF ILLINOIS DEPARTMENT OF TRANSPORTATION	OLD BUNKER HILL ROAD CROSS SECTIONS	F.A.U. RTE.	SECTION	COUNTY	TOTAL SHEETS	SHEET NO.
c:\pw\work\p1dot\sparksgw\d0373645\0672890-sh	csht-01d\BunkerHill11Rd.dgn	DRAWN -	REVISED -			8012	21(W-3, TS-1, RS-7)	SANGAMON	679	621
PLOT SCALE = 20.00' / in.		CHECKED -	REVISED -			CONTRACT NO. 72890				
PLOT DATE = Feb-04-2014 01:54:00PM		DATE - 12/04/2013	REVISED -			ILLINOIS FED. AID PROJECT				
SCALE:						SHEET NO. 5 OF 5 SHEETS		STA. 130+00.00 TO STA. 131+00.00		

DATE	
BY	
FINISHED SURVEY	
PLOTTED	
TEMPLATE	
NOTE BOOK	
AREAS CHECKED	
NO.	

DATE	
BY	
ORIGINAL SURVEY	
PLOTTED	
TEMPLATE	
NOTE BOOK	
AREAS CHECKED	
NO.	

SEE INTERSECTION DETAILS STA. 13+50 TO STA. 14+50



FILE NAME =
 c:\pw\work\p1dot\sparksgw\d0373645\0672890-sh...
 USER NAME = sparksgw
 DESIGNED - AS
 DRAWN - AS
 CHECKED - SEW
 DATE - 12/04/2013
 PLOT SCALE = 20.0000' / in.
 PLOT DATE = Feb-04-2014 01:54:18PM

REVISIED -
 REVISIED -
 REVISIED -
 REVISIED -
 REVISIED -

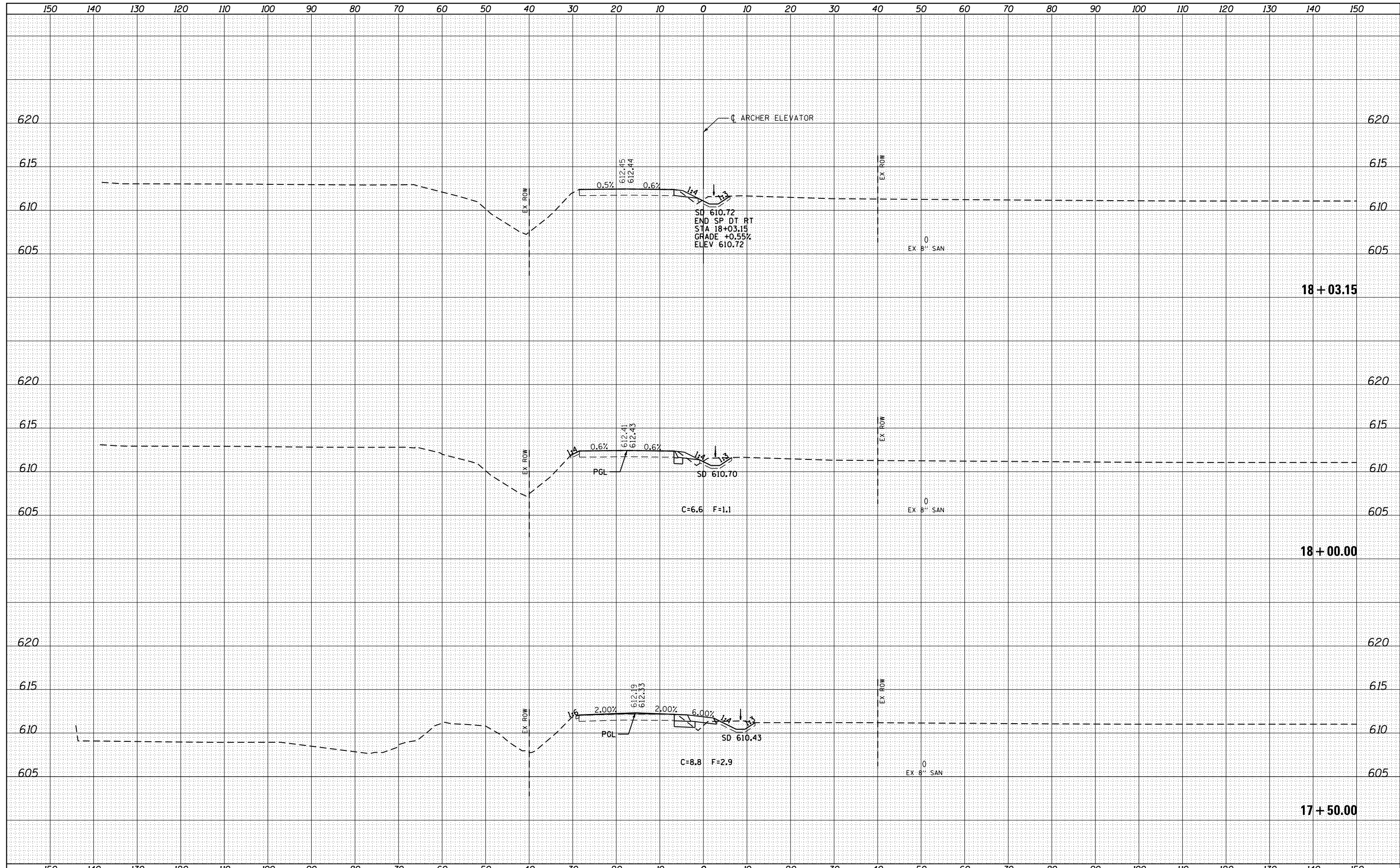
STATE OF ILLINOIS
 DEPARTMENT OF TRANSPORTATION

ARCHER ELEVATOR
 CROSS SECTIONS
 SCALE: 1"=10'H, 5'V SHEET NO. 2 OF 5 SHEETS STA. 12+50.00 TO STA. 13+50.00

F.A.U. RTE.	SECTION	COUNTY	TOTAL SHEETS	SHEET NO.
8012	21(W-3, TS-1, RS-7)	SANGAMON	679	624
				CONTRACT NO. 72890
ILLINOIS FED. AID PROJECT				

DATE	
BY	
ORIGINAL SURVEY	
SURVEYED	
PLOTTED	
TEMPLATE	
NOTE BOOK	
AREAS CHECKED	
NO.	

DATE	
BY	
ORIGINAL SURVEY	
SURVEYED	
PLOTTED	
TEMPLATE	
NOTE BOOK	
AREAS CHECKED	
NO.	



FILE NAME = c:\pw\work\p\dot\sparksgw\d0373645\0672890-sh...
 USER NAME = sparksgw
 DESIGNED - AS
 DRAWN - AS
 PLOT SCALE = 20.0000' / in.
 PLOT DATE = Feb-04-2014 01:54:19PM

DESIGNED - AS
 DRAWN - AS
 CHECKED - SEW
 DATE - 12/04/2013

REVISIED -
 REVISIED -
 REVISIED -
 REVISIED -

**STATE OF ILLINOIS
 DEPARTMENT OF TRANSPORTATION**

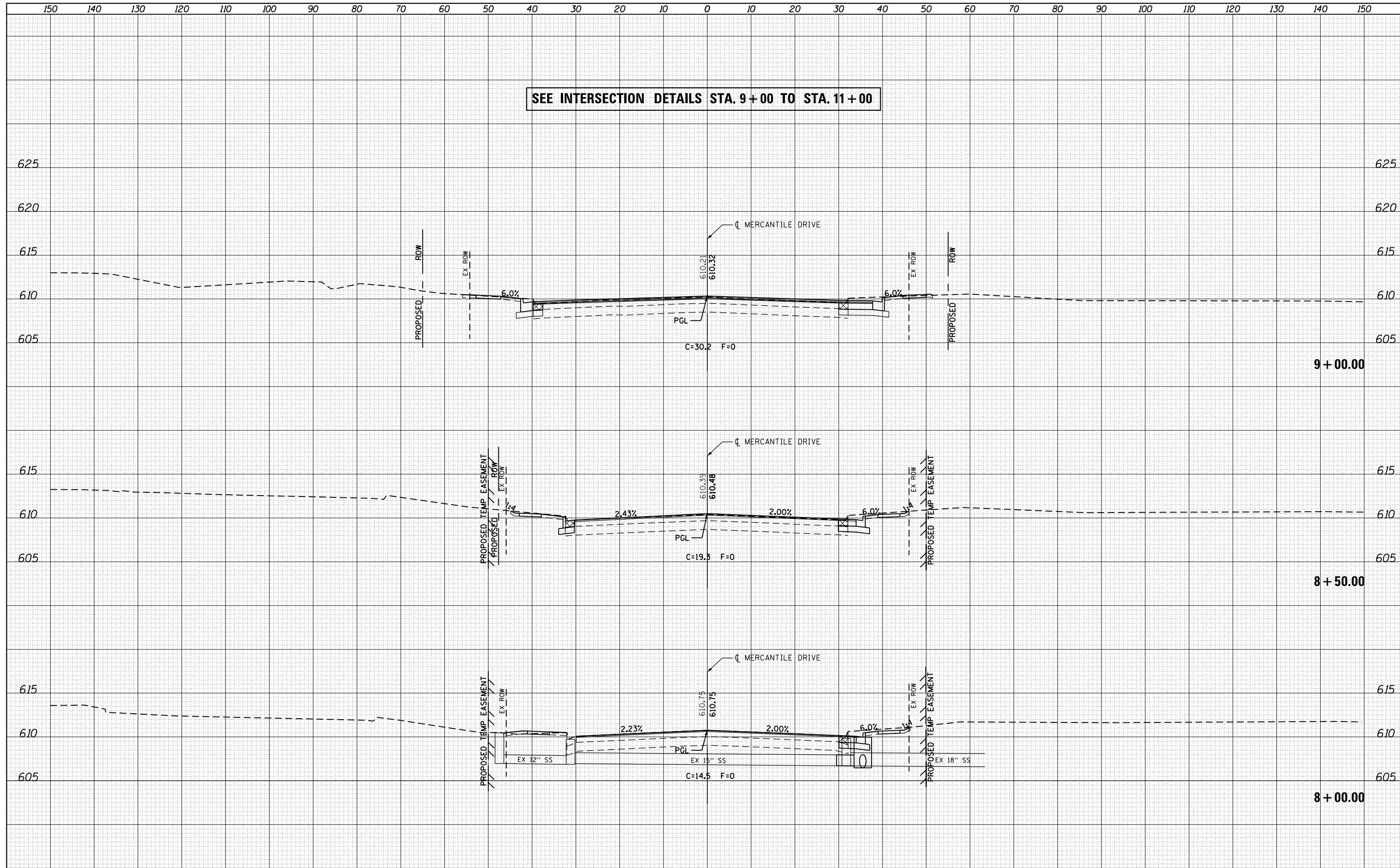
**ARCHER ELEVATOR
 CROSS SECTIONS**

SCALE: 1"=10'H, 5'V SHEET NO. 5 OF 5 SHEETS STA. 17+50.00 TO STA. 18+03.15

F.A.U. RTE.	SECTION	COUNTY	TOTAL SHEETS	SHEET NO.
8012	21(W-3, TS-1, RS-7)	SANGAMON	679	627
			CONTRACT NO. 72890	
ILLINOIS FED. AID PROJECT				

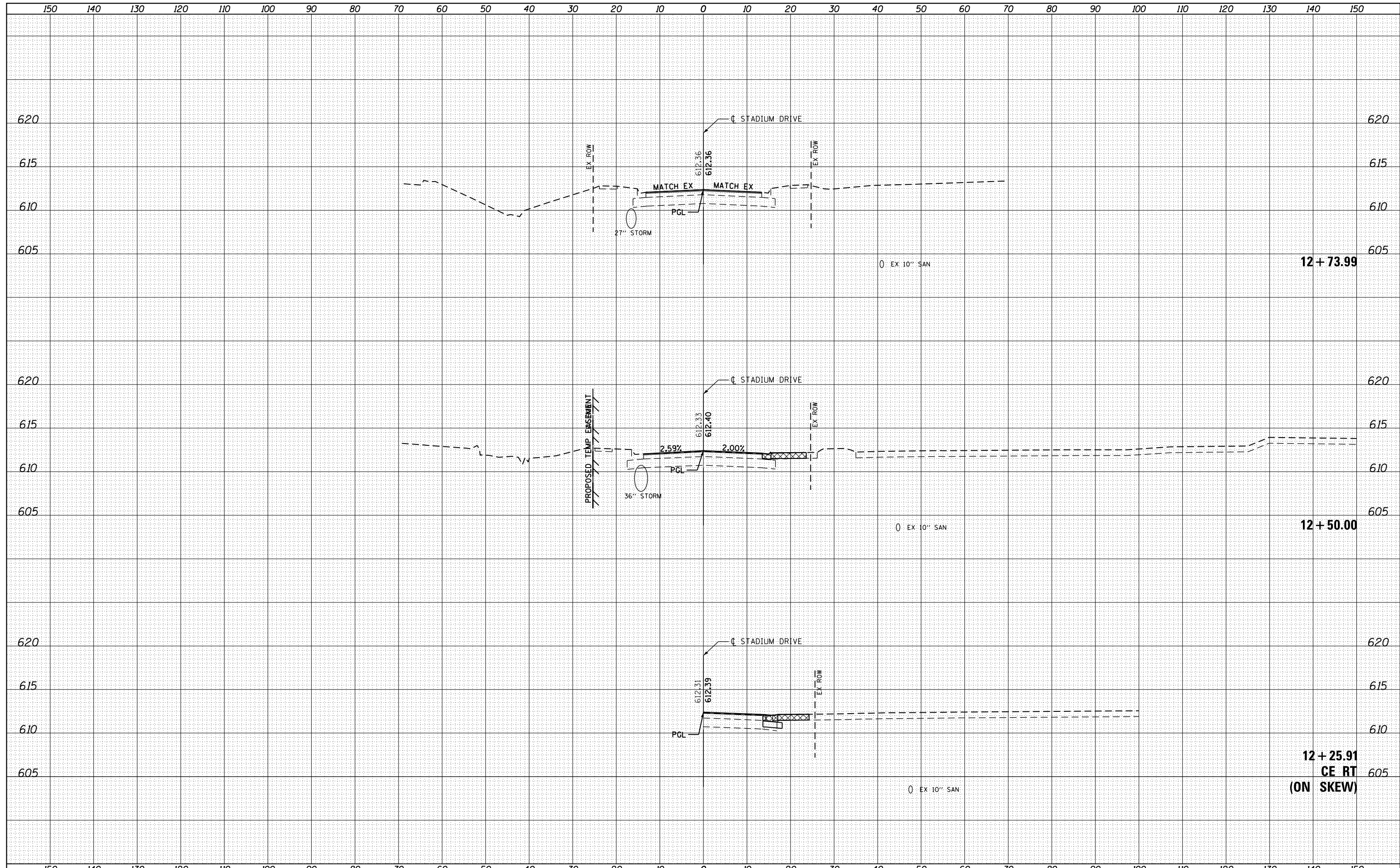
DATE	
BY	
SURVEYED	
PLOTTED	
TEMPLATE	
NOTE BOOK	
AREAS CHECKED	
NO.	

DATE	
BY	
SURVEYED	
PLOTTED	
TEMPLATE	
NOTE BOOK	
AREAS CHECKED	
NO.	



DATE	
BY	
FINISHED SURVEY	
PLOTTED	
TEMPLATE	
NOTE BOOK	
AREAS CHECKED	
NO.	

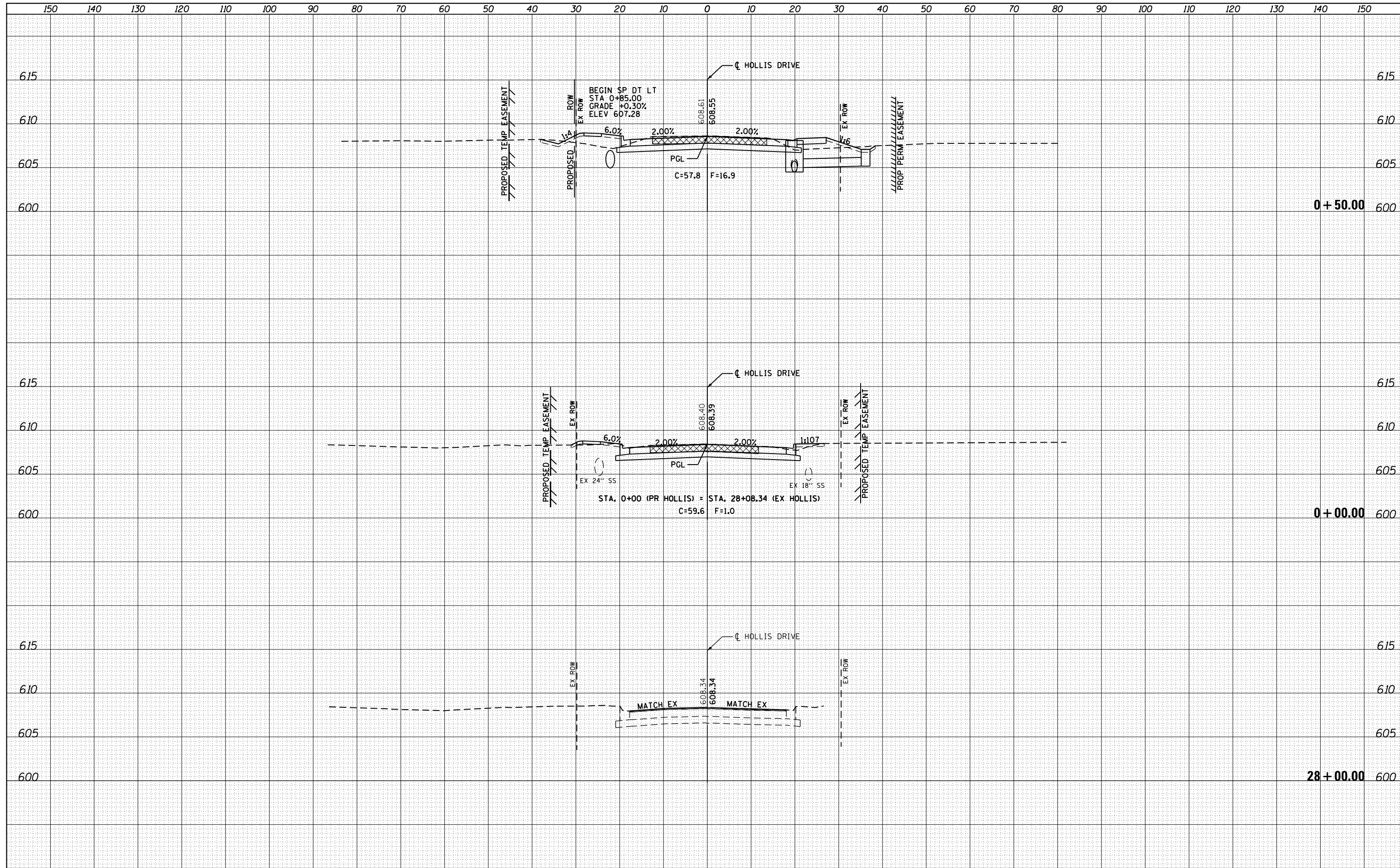
DATE	
BY	
ORIGINAL SURVEY	
PLOTTED	
TEMPLATE	
NOTE BOOK	
AREAS CHECKED	
NO.	



FILE NAME =	USER NAME = sparksgw	DESIGNED - AWM	REVISED -	STATE OF ILLINOIS DEPARTMENT OF TRANSPORTATION	STADIUM DRIVE CROSS SECTIONS	F.A.U. RTE.	SECTION	COUNTY	TOTAL SHEETS	SHEET NO.
es:\pw\work\p\dot\sparksgw\ad0373645\0672890-sh	DRAWN - TJD	REVISED -				8012	21(W-3, TS-1, RS-7)	SANGAMON	679	638
Default	PLOT SCALE = 20.0000' / in.	CHECKED - AWM	REVISED -			CONTRACT NO. 72890		ILLINOIS FED. AID PROJECT		
	PLOT DATE = Feb-04-2014 01:54:45PM	DATE - 12/04/2013	REVISED -			SCALE: 1"=10'H, 5'V	SHEET 3 OF 3 SHEETS	STA. 12+25.91	TO STA. 12+73.99	

DATE	
BY	
FINAL SURVEY	SURVEYED
NOTE BOOK	PLOTTED
NO.	TEMPLATE
	AREAS CHECKED

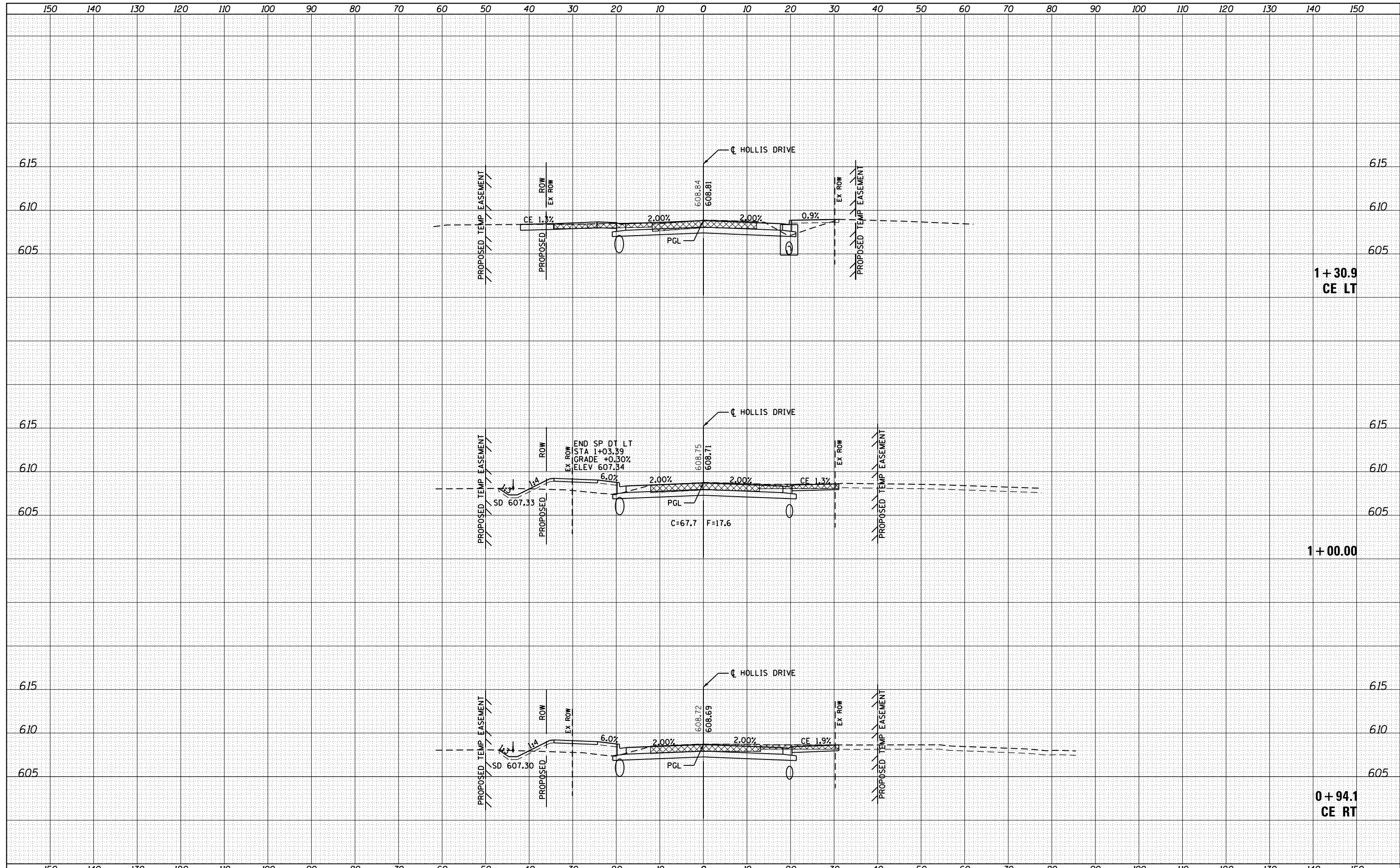
DATE	
BY	
ORIGINAL SURVEY	SURVEYED
NOTE BOOK	PLOTTED
NO.	TEMPLATE
	AREAS CHECKED



FILE NAME =	USER NAME = sparksq	DESIGNED - AWM	REVISIED -	STATE OF ILLINOIS DEPARTMENT OF TRANSPORTATION	HOLLIS DRIVE CROSS SECTIONS	F.A.U. RTE.	SECTION	COUNTY	TOTAL SHEETS	SHEET NO.
c:\pwork\pwork\sparksq\ad0373645\0672890-sh	DRAWN - TJD	REVISIED -	8012			21(W-3, TS-1, RS-7)	SANGAMON	679	641	
Default	PLOT SCALE = 20.0000' / in.	CHECKED - AWM	REVISIED -			CONTRACT NO. 72890		ILLINOIS FED. AID PROJECT		
	PLOT DATE = Feb-04-2014 01:54:48PM	DATE - 12/04/2013	REVISIED -			SCALE: 1"=10'H, 5'V	SHEET 3 OF 19 SHEETS	STA. 28+00.00 TO STA. 0+50.00		

DATE	
BY	
SURVEYED	
PLOTTED	
TEMPLATE	
AREAS	
CHECKED	
NO.	

DATE	
BY	
SURVEYED	
PLOTTED	
TEMPLATE	
AREAS	
CHECKED	
NO.	

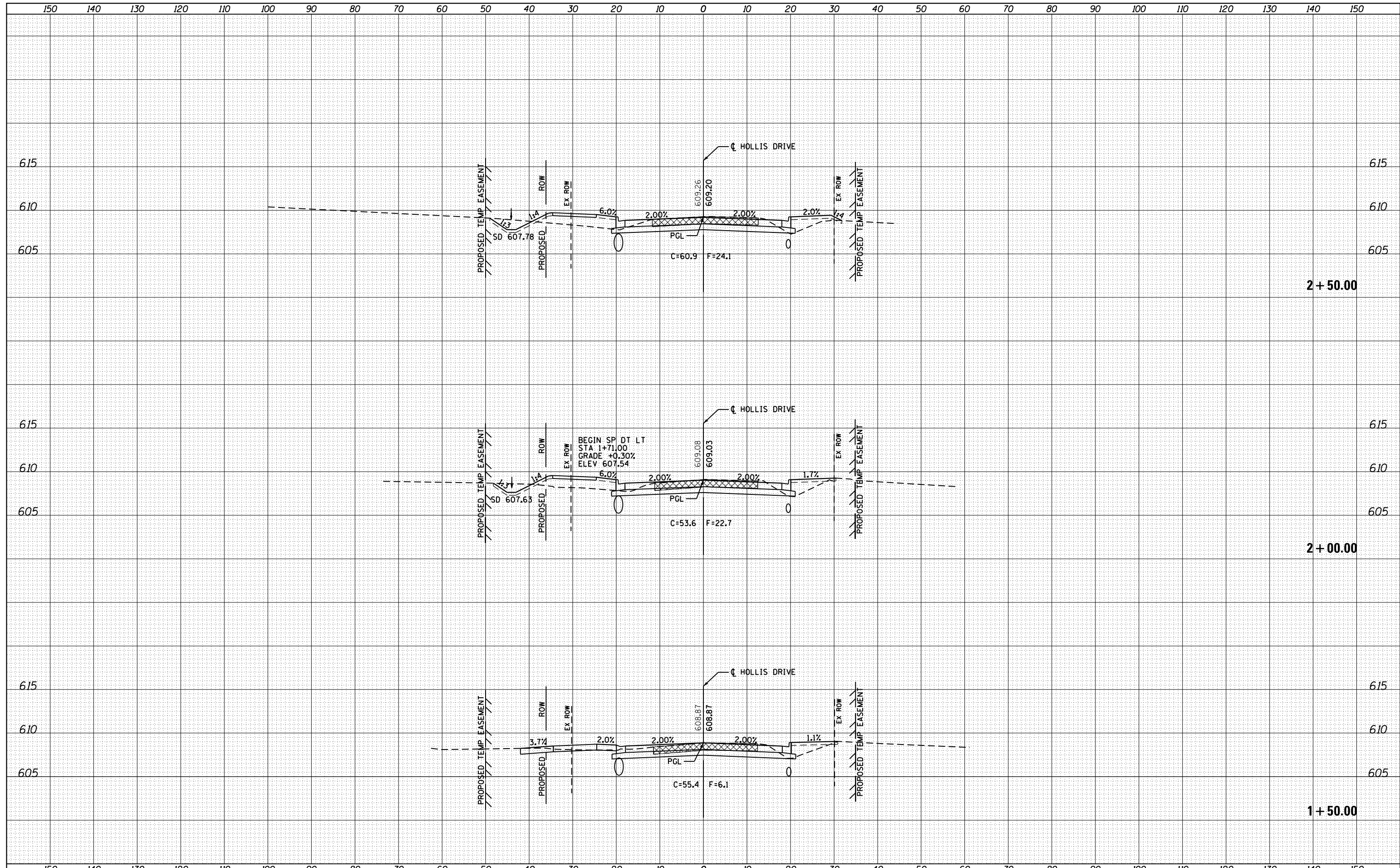


FILE NAME =	USER NAME = sparksq	DESIGNED - AWM	REVISED -	STATE OF ILLINOIS DEPARTMENT OF TRANSPORTATION	HOLLIS DRIVE CROSS SECTIONS	F.A.U. RTE.	SECTION	COUNTY	TOTAL SHEETS	SHEET NO.	
Default	es:\pw\work\p\dot\sparksq\ad0373645\0672890-sh\tsst-Hollis.dgn	DRAWN - TJD	REVISED -			8012	21(W-3, TS-1, RS-7)	SANGAMON	679	642	
		CHECKED - AWM	REVISED -			CONTRACT NO. 72890					
		DATE - 12/04/2013	REVISED -			ILLINOIS FED. AID PROJECT					

SCALE: 1"=10'H, 5'V SHEET 4 OF 19 SHEETS STA. 0+94.1 TO STA. 1+30.9

DATE	
BY	
SURVEYED	
PLOTTED	
TEMPLATE	
AREAS	
CHECKED	
FINAL SURVEY	
NOTE BOOK	
NO.	

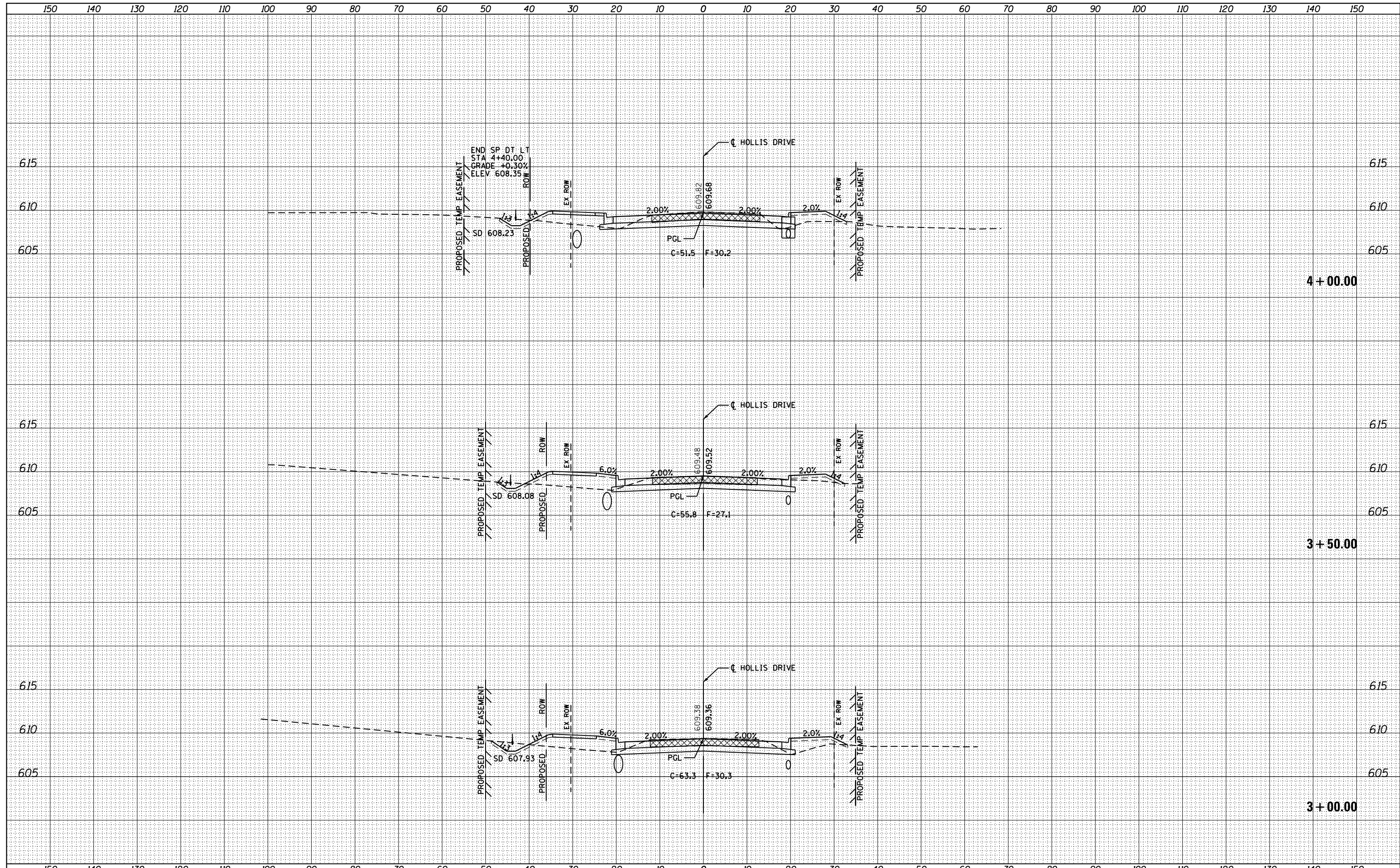
DATE	
BY	
SURVEYED	
PLOTTED	
TEMPLATE	
AREAS	
CHECKED	
ORIGINAL SURVEY	
NOTE BOOK	
NO.	



FILE NAME =	USER NAME = sparksgw	DESIGNED - AWM	REVISED -	STATE OF ILLINOIS DEPARTMENT OF TRANSPORTATION	HOLLIS DRIVE CROSS SECTIONS	F.A.U. R.T.E.	SECTION	COUNTY	TOTAL SHEETS	SHEET NO.	
Default	cs:\pw\work\pwidot\sparksgw\ad0373645\0672890-shd-xsht-Hollis.dgn	DRAWN - TJD	REVISED -			8012	21(W-3, TS-1, RS-7)	SANGAMON	679	643	
		CHECKED - AWM	REVISED -			CONTRACT NO. 72890					
		DATE - 12/04/2013	REVISED -			ILLINOIS FED. AID PROJECT					
		PLOT SCALE = 20.0000' / in.		SCALE: 1"=10'H, 5'V		SHEET 5 OF 19 SHEETS		STA. 1+50.00 TO STA. 2+50.00			

DATE	
BY	
SURVEYED	
PLOTTED	
TEMPLATE	
AREAS	
CHECKED	
NO.	

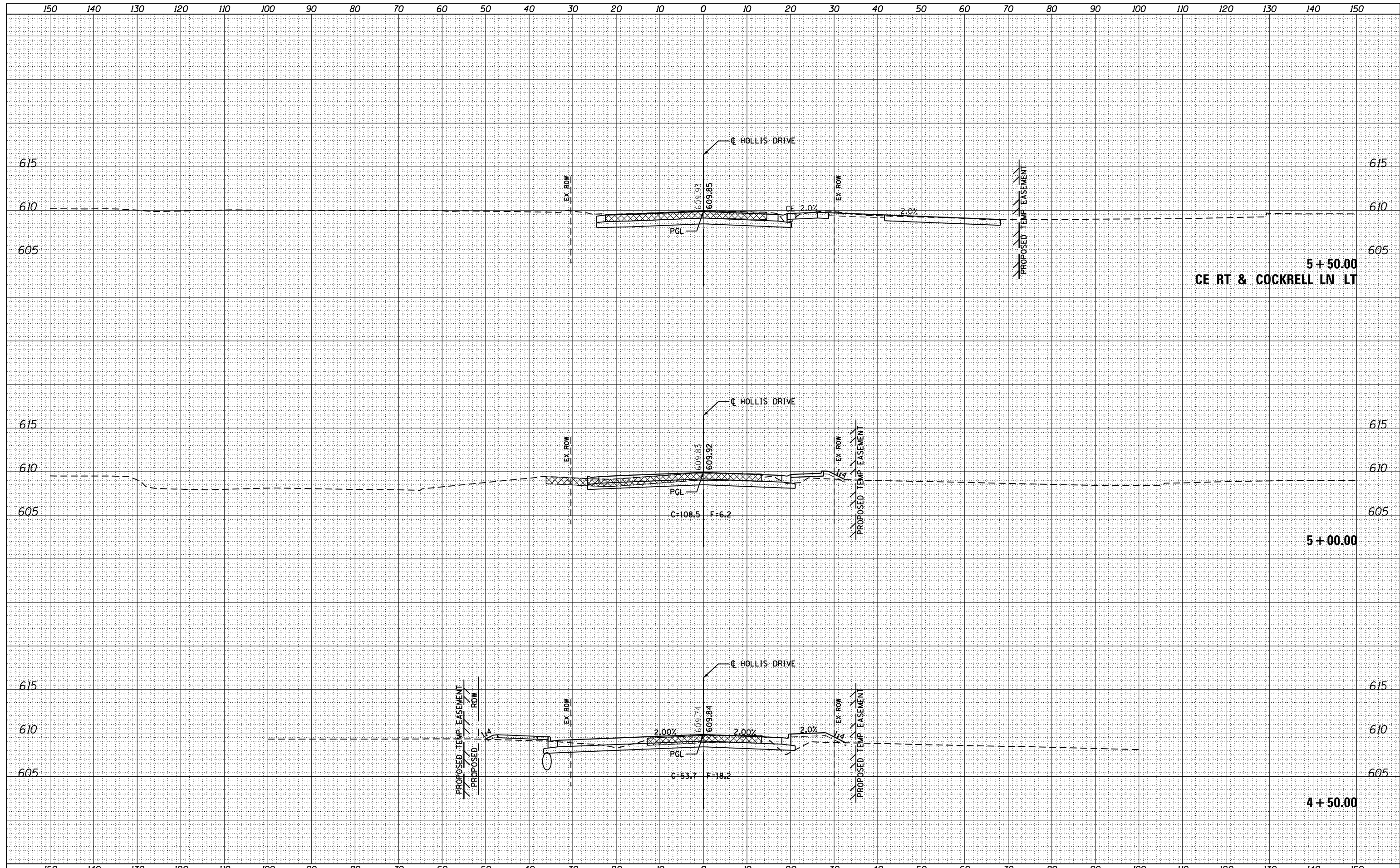
DATE	
BY	
SURVEYED	
PLOTTED	
TEMPLATE	
AREAS	
CHECKED	
NO.	



FILE NAME =	USER NAME = edwardsjd	DESIGNED - AWM	REVISED - CMT 1/22/2014	STATE OF ILLINOIS DEPARTMENT OF TRANSPORTATION	HOLLIS DRIVE CROSS SECTIONS	F.A.U. R.T.E.	SECTION	COUNTY	TOTAL SHEETS	SHEET NO.	
Default	Plot Scale = 20.0000' / in.	DRAWN - TJD	REVISED -			8012	21(W-3, TS-1, RS-7)	SANGAMON	679	644	
	PLOT DATE = Feb-21-2014 02:22:44PM	CHECKED - AWM	REVISED -			SCALE: 1"=10'H, 5'V		SHEET 6 OF 19 SHEETS		STA. 3+00.00 TO STA. 4+00.00	CONTRACT NO. 72890
		DATE - 12/04/2013	REVISED -			ILLINOIS FED. AID PROJECT					

DATE	
BY	
SURVEYED	
PLOTTED	
TEMPLATE	
AREAS	
CHECKED	
NO.	

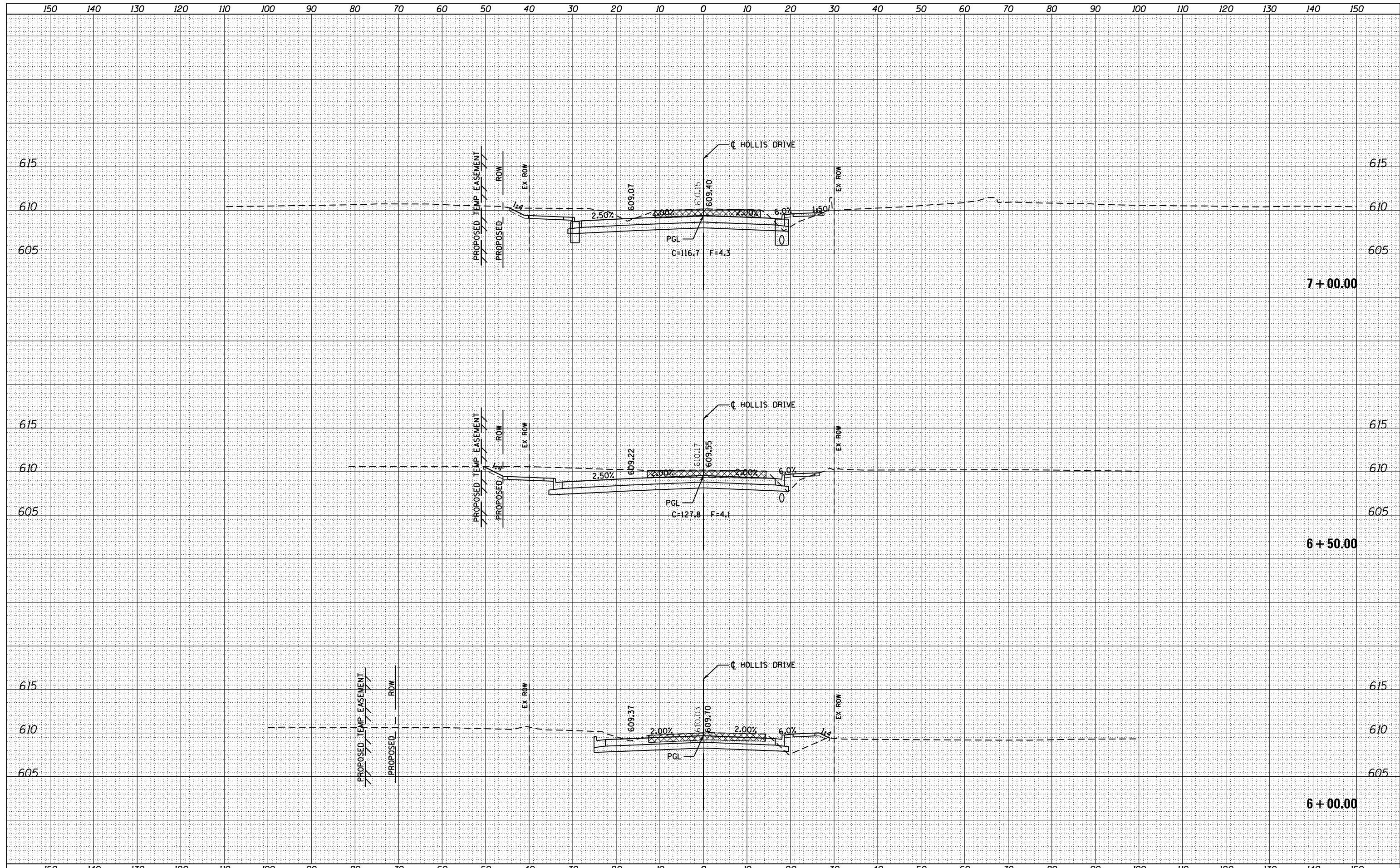
DATE	
BY	
SURVEYED	
PLOTTED	
TEMPLATE	
AREAS	
CHECKED	
NO.	



FILE NAME =	USER NAME = edwardsjd	DESIGNED - AWM	REVISED - CMT 1/22/2014	STATE OF ILLINOIS DEPARTMENT OF TRANSPORTATION	HOLLIS DRIVE CROSS SECTIONS	F.A.U. RTÉ.	SECTION	COUNTY	TOTAL SHEETS	SHEET NO.
ca:\pw_work\pwidot\edwardsjd\0379489\0672890\ht-xssht-Hollis.dgn	DRAWN - TJD	REVISED -	8012			21(W-3, TS-1, RS-7)	SANGAMON	679	645	
PLOT SCALE = 20.0000' / in.	CHECKED - AWM	REVISED -	CONTRACT NO. 72890							
PLOT DATE = Feb-21-2014 02:22:45PM	DATE - 12/04/2013	REVISED -	ILLINOIS FED. AID PROJECT							
Default				SCALE: 1"=10'H, 5'V	SHEET 7 OF 19 SHEETS	STA. 4+50.00	TO STA. 5+50.00			

DATE	
BY	
ORIGINAL SURVEY NO.	
SURVEYED	
PLOTTED	
TEMPLATE	
AREAS CHECKED	
FINAL SURVEY NO.	
NOTE BOOK	
AREAS CHECKED	

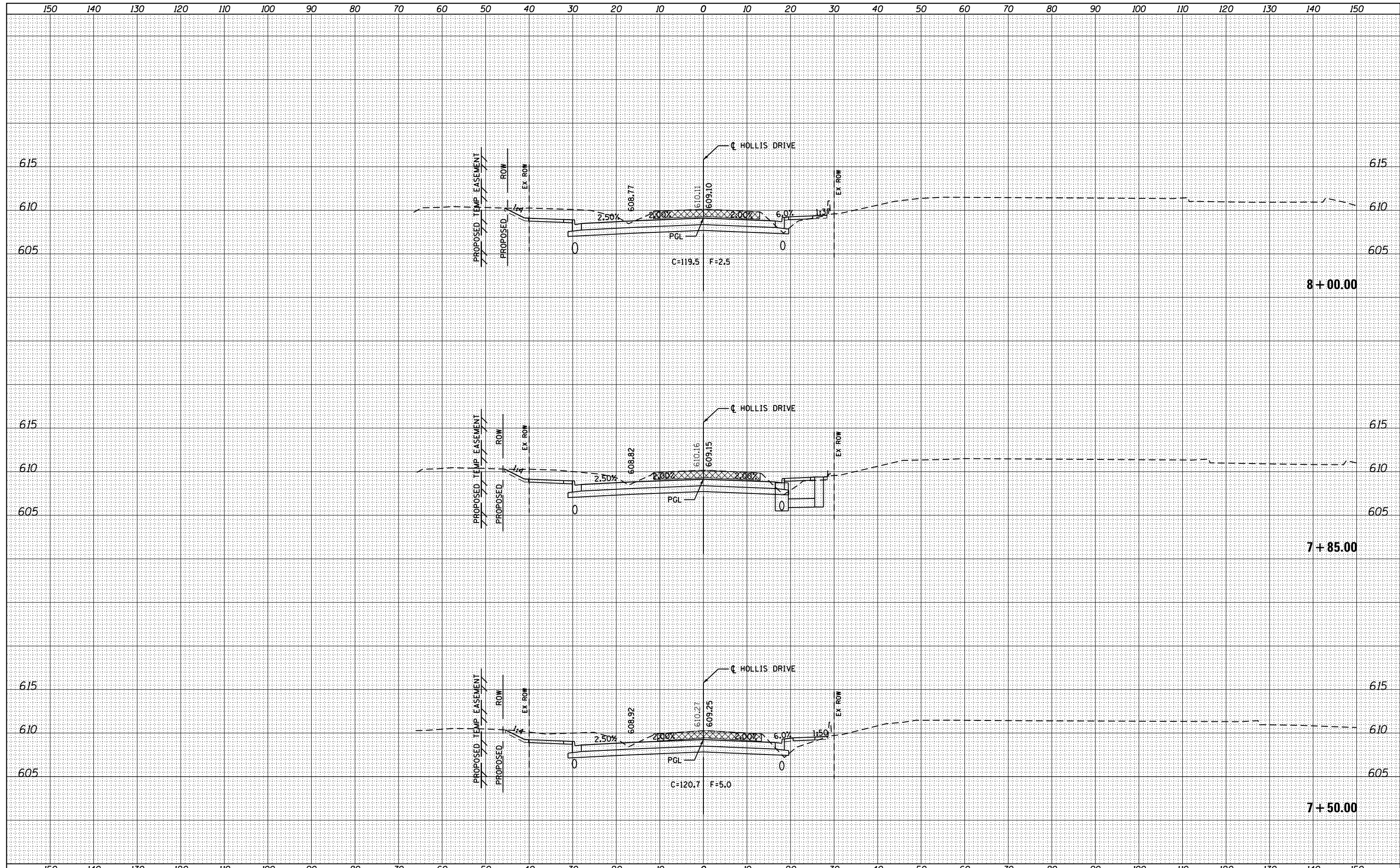
DATE	
BY	
ORIGINAL SURVEY NO.	
SURVEYED	
PLOTTED	
TEMPLATE	
AREAS CHECKED	
FINAL SURVEY NO.	
NOTE BOOK	
AREAS CHECKED	



FILE NAME =	USER NAME = edwardsjd	DESIGNED - AWM	REVISED - CMT 1/22/2014	STATE OF ILLINOIS DEPARTMENT OF TRANSPORTATION	HOLLIS DRIVE CROSS SECTIONS	F.A.U. R.T.E.	SECTION	COUNTY	TOTAL SHEETS	SHEET NO.	
Default	Plot Scale = 20.0000' / in.	CHECKED - AWM	REVISED -			8012	21(W-3, TS-1, RS-7)	SANGAMON	679	646	
	PLOT DATE = Feb-21-2014 02:22:45PM	DATE - 12/04/2013	REVISED -			SCALE: 1"=10'H, 5'V		SHEET 8 OF 19 SHEETS		STA. 6+00.00 TO STA. 7+00.00	
ILLINOIS FED. AID PROJECT CONTRACT NO. 72890											

DATE	
BY	
FINAL SURVEY	SURVEYED
NOTE BOOK	PLOTTED
NO.	TEMPLATE
	AREAS
	CHECKED

DATE	
BY	
ORIGINAL SURVEY	SURVEYED
NOTE BOOK	PLOTTED
NO.	TEMPLATE
	AREAS
	CHECKED

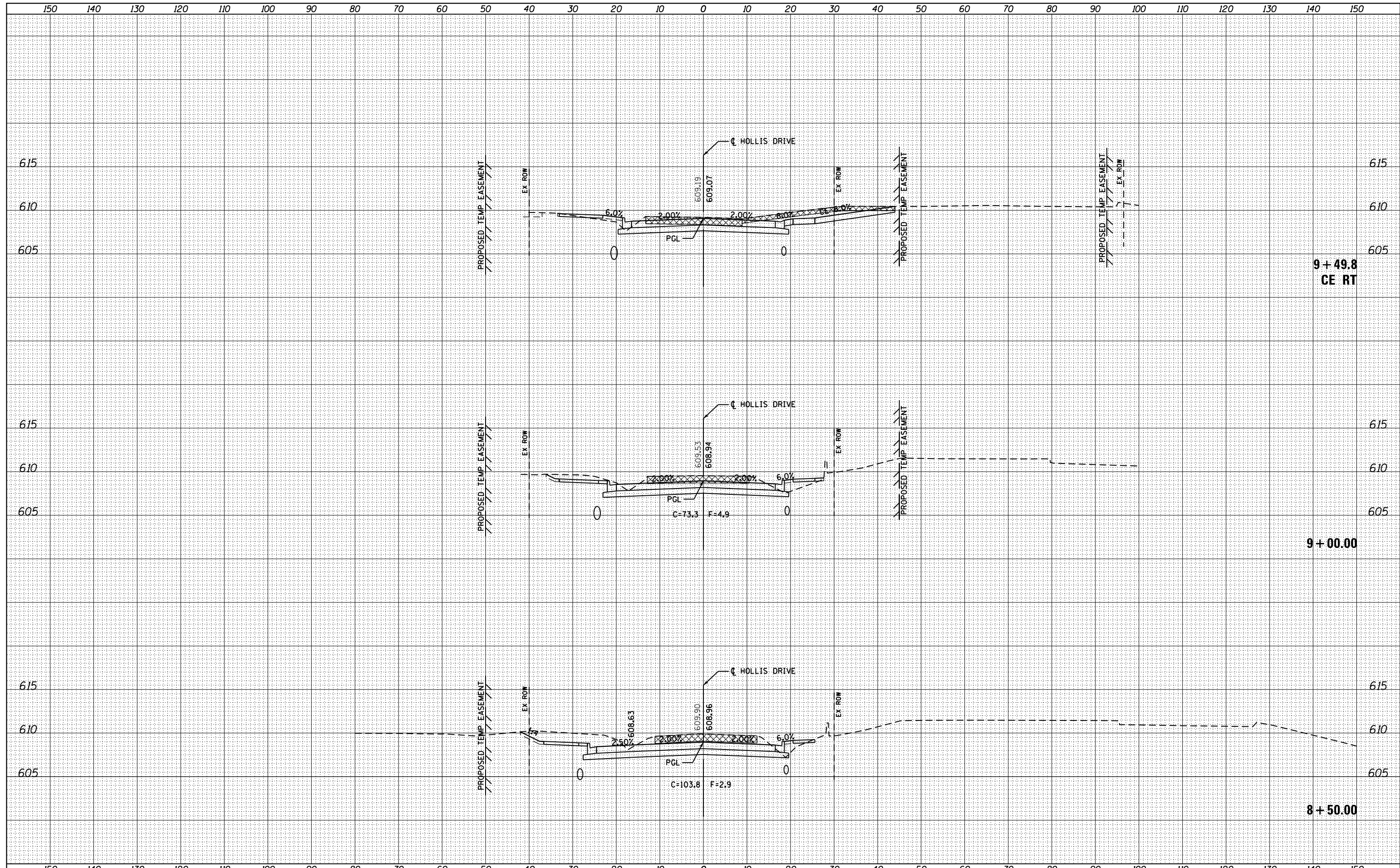


FILE NAME =	USER NAME = edwardsjd	DESIGNED - AWM	REVISED - CMT 1/22/2014	STATE OF ILLINOIS DEPARTMENT OF TRANSPORTATION	HOLLIS DRIVE CROSS SECTIONS	F.A.U. RTÉ.	SECTION	COUNTY	TOTAL SHEETS	SHEET NO.	
Default	cs:\pw_work\pwidot\edwardsjd\0379489\0672890-shht-xssht-Hollis.dgn	DRAWN - TJD	REVISED -			8012	21(W-3, TS-1, RS-7)	SANGAMON	679	647	
	PLOT SCALE = 20.0000' / in.	CHECKED - AWM	REVISED -			CONTRACT NO. 72890					
	PLOT DATE = Feb-21-2014 02:22:46PM	DATE - 12/04/2013	REVISED -			ILLINOIS FED. AID PROJECT					

SCALE: 1"=10'H, 5'V SHEET 9 OF 19 SHEETS STA. 7+50.00 TO STA. 8+00.00

DATE	
BY	
FINAL SURVEY	SURVEYED
NOTE BOOK	PLOTTED
NO.	TEMPLATE
	AREAS CHECKED

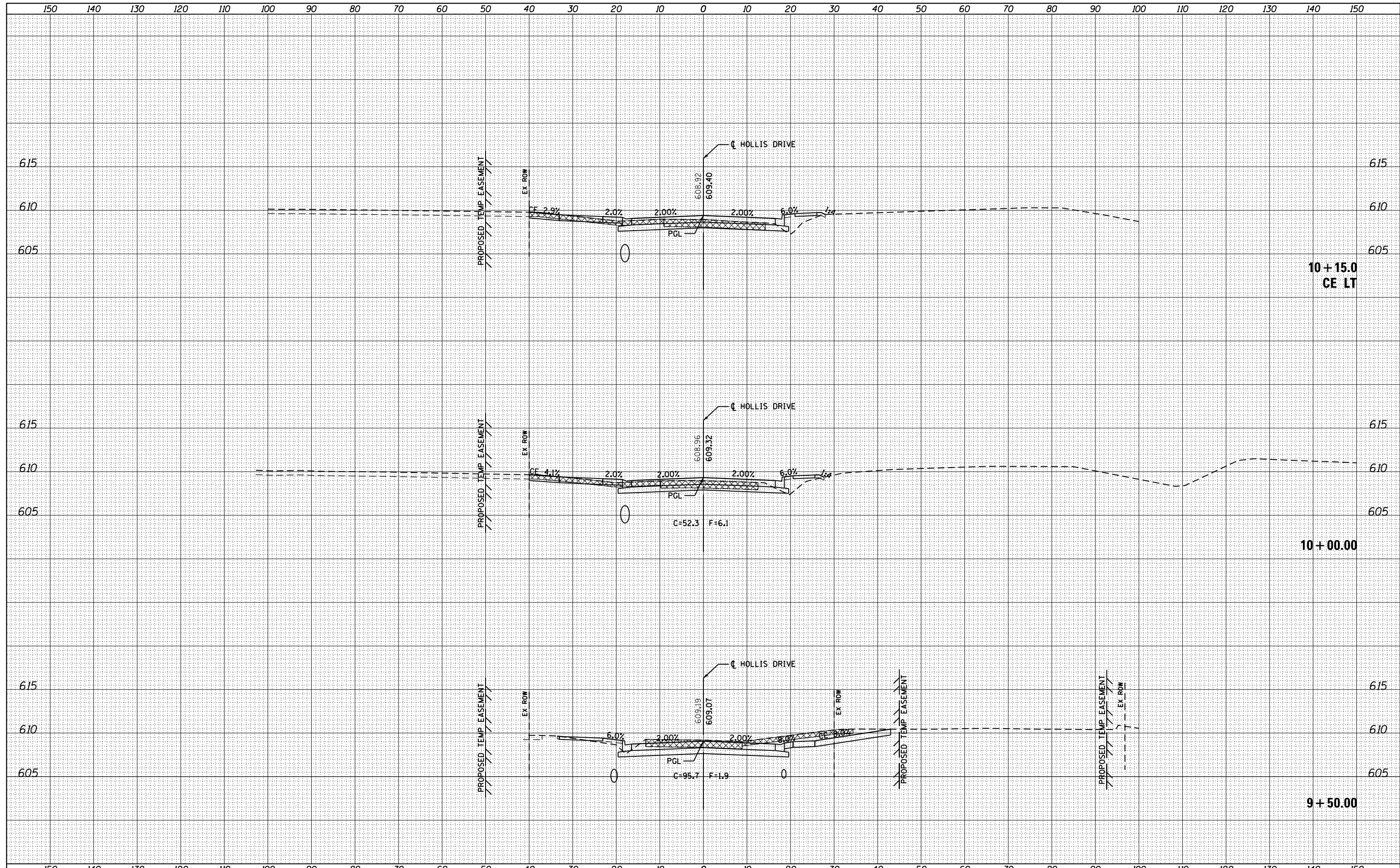
DATE	
BY	
ORIGINAL SURVEY	SURVEYED
NOTE BOOK	PLOTTED
NO.	TEMPLATE
	AREAS CHECKED



FILE NAME =	USER NAME = edwardsjd	DESIGNED - AWM	REVISED - CMT 1/22/2014	STATE OF ILLINOIS DEPARTMENT OF TRANSPORTATION	HOLLIS DRIVE CROSS SECTIONS	F.A.U. RTÉ.	SECTION	COUNTY	TOTAL SHEETS	SHEET NO.	
Default	Plot Scale = 20.0000' / in.	CHECKED - AWM	REVISED -			8012	21(W-3, TS-1, RS-7)	SANGAMON	679	648	
	PLOT DATE = Feb-21-2014 02:22:46PM	DATE - 12/04/2013	REVISED -			CONTRACT NO. 72890		ILLINOIS FED. AID PROJECT			
SCALE: 1"=10'H, 5'V		SHEET 10 OF 19 SHEETS				STA. 8+50.00 TO STA. 9+49.8					

DATE	
BY	
SURVEYED	
PLOTTED	
TEMPLATE	
AREAS	
CHECKED	
NO.	

DATE	
BY	
SURVEYED	
PLOTTED	
TEMPLATE	
AREAS	
CHECKED	
NO.	

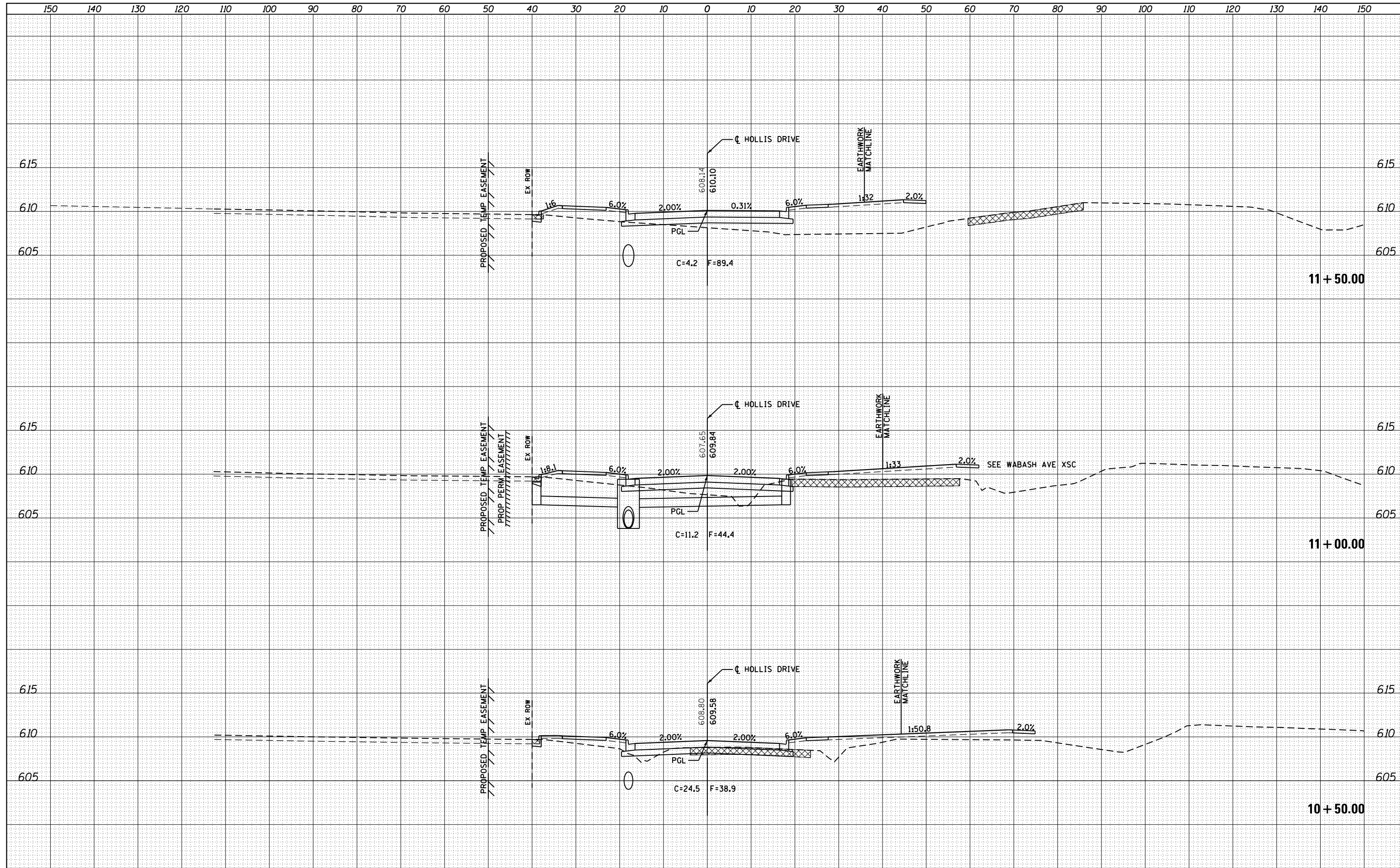


FILE NAME =	USER NAME = edwardsjd	DESIGNED - AWM	REVISED - CMT 1/22/2014	STATE OF ILLINOIS DEPARTMENT OF TRANSPORTATION	HOLLIS DRIVE CROSS SECTIONS	F.A.U. RTÉ.	SECTION	COUNTY	TOTAL SHEETS	SHEET NO.
as:\pw_work\pwidot\edwardsjd\0379489\0672890-shht-xssht-Hollis.dgn	DRAWN - TJD	REVISED -	8012			21(W-3, TS-1, RS-7)	SANGAMON	679	649	
PLOT SCALE = 20.0000' / in.	CHECKED - AWM	REVISED -	CONTRACT NO. 72890							
PLOT DATE = Feb-21-2014 02:22:47PM	DATE - 12/04/2013	REVISED -	ILLINOIS FED. AID PROJECT							

SCALE: 1"=10'H, 5'V SHEET 11 OF 19 SHEETS STA. 9+50.00 TO STA. 10+15.0

DATE	
BY	
FINAL SURVEY	SURVEYED
NOTE BOOK	PLOTTED
NO.	TEMPLATE
	AREAS CHECKED

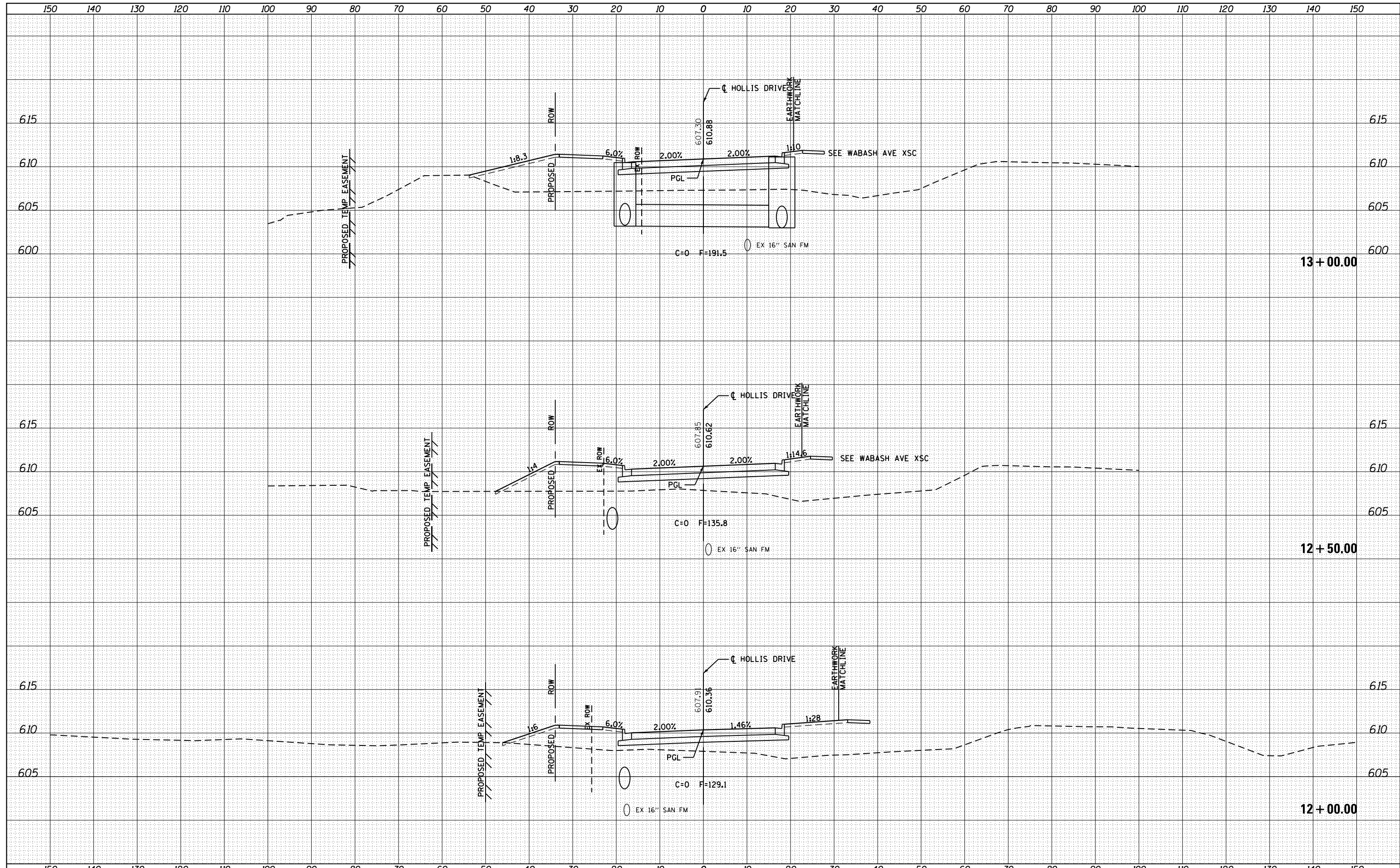
DATE	
BY	
ORIGINAL SURVEY	SURVEYED
NOTE BOOK	PLOTTED
NO.	TEMPLATE
	AREAS CHECKED



FILE NAME =	USER NAME = sparksq	DESIGNED - AWM	REVISED -	STATE OF ILLINOIS DEPARTMENT OF TRANSPORTATION	HOLLIS DRIVE CROSS SECTIONS	F.A.U. RTE.	SECTION	COUNTY	TOTAL SHEETS	SHEET NO.
c:\pw\work\p\dot\sparksq\ad373645\0672890-sh	csht-Hollis.dgn	DRAWN - TJD	REVISED -			8012	21(W-3, TS-1, RS-7)	SANGAMON	679	650
PLOT SCALE = 20.0000' / in.	CHECKED - AWM	REVISED -	REVISED -			CONTRACT NO. 72890		ILLINOIS FED. AID PROJECT		
Default	PLOT DATE = Feb-06-2014 11:09:41AM	DATE - 12/04/2013	REVISED -			SCALE: 1"=10'H, 5'V	SHEET 12 OF 19 SHEETS	STA. 10+50.00	TO STA. 11+50.00	

DATE	
BY	
ORIGINAL SURVEY	
SURVEYED	
PLOTTED	
TEMPLATE	
AREAS	
CHECKED	
NO.	

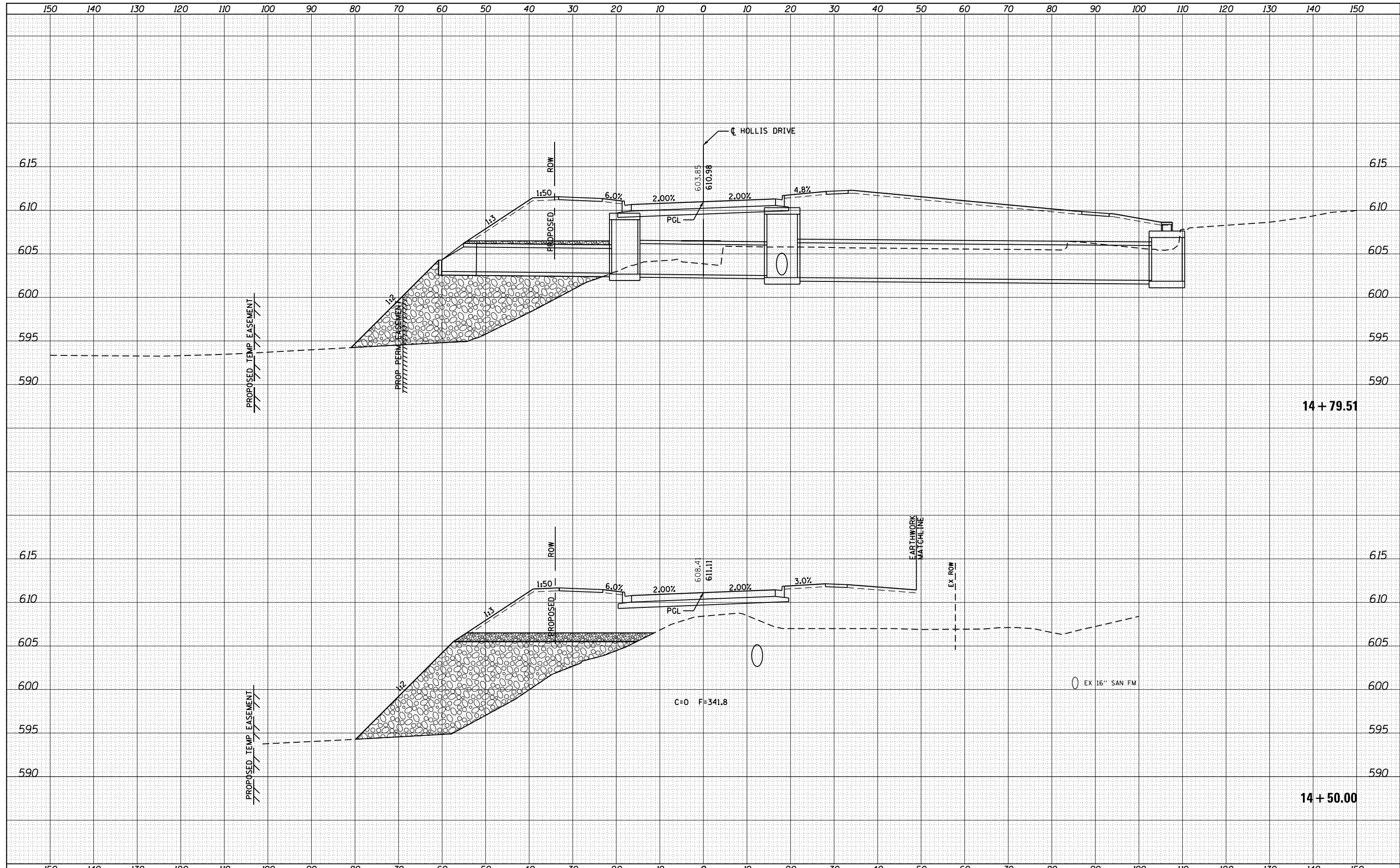
DATE	
BY	
ORIGINAL SURVEY	
SURVEYED	
PLOTTED	
TEMPLATE	
AREAS	
CHECKED	
NO.	



FILE NAME =	USER NAME = spksgw	DESIGNED - AWM	REVISED -	STATE OF ILLINOIS DEPARTMENT OF TRANSPORTATION	HOLLIS DRIVE CROSS SECTIONS	F.A.U. RTE.	SECTION	COUNTY	TOTAL SHEETS	SHEET NO.	
Default	es:\pw\work\p\dot\spksgw\0373645\0672890-sh\ssht-Hollis.dgn	DRAWN - TJD	REVISED -			8012	21(W-3, TS-1, RS-7)	SANGAMON	679	651	
		PLLOT SCALE = 20.0000' / in.	CHECKED - AWM			REVISED -					CONTRACT NO. 72890
		PLLOT DATE = Feb-06-2014 11:00:02AM	DATE - 12/04/2013			REVISED -	SCALE: 1"=10'H, 5'V	SHEET 13 OF 19 SHEETS	STA. 12+00.00 TO STA. 13+00.00	ILLINOIS FED. AID PROJECT	

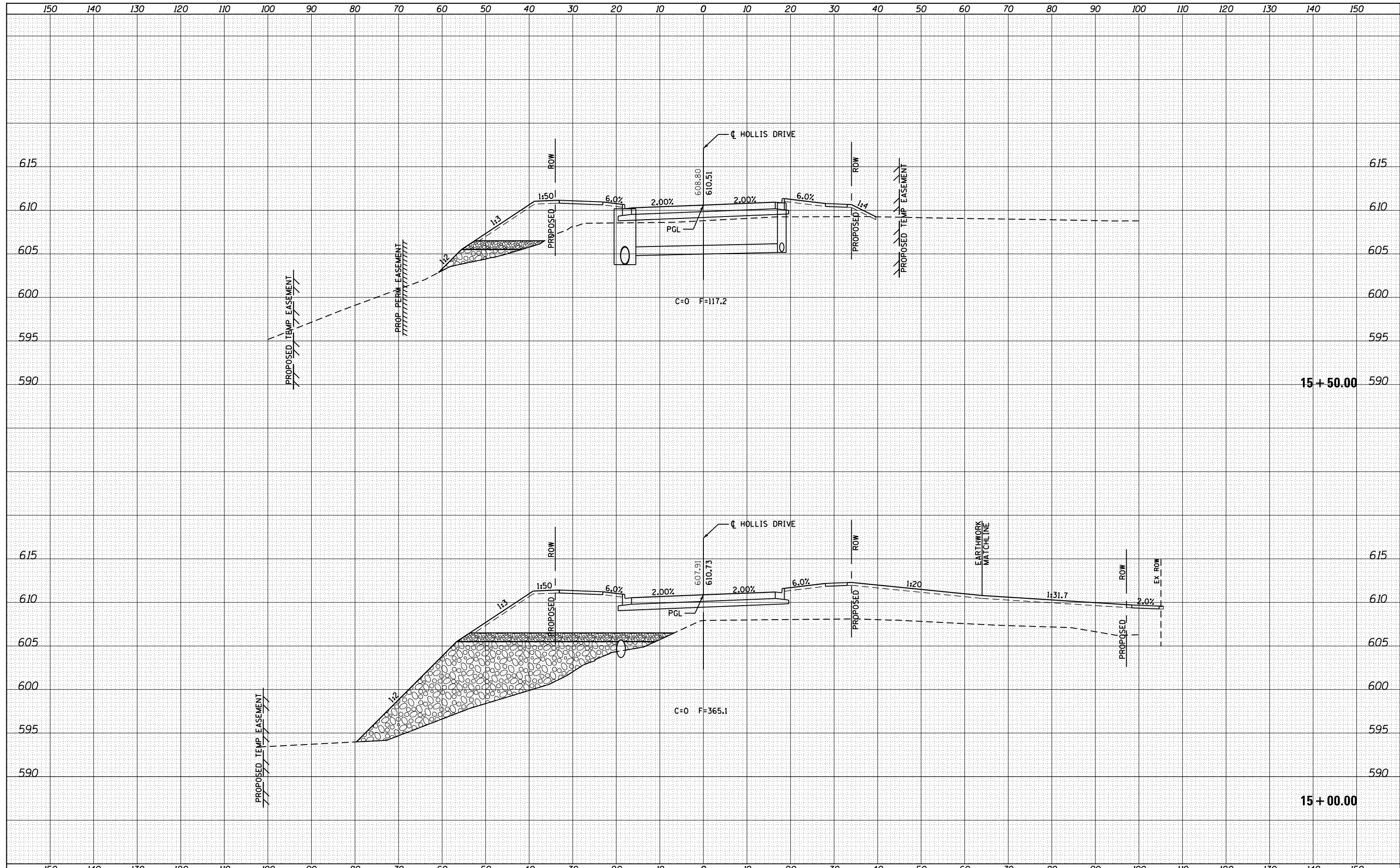
DATE	
BY	
FINAL SURVEY	SURVEYED
NOTE BOOK	PLOTTED
NO.	TEMPLATE
	AREAS
	CHECKED

DATE	
BY	
ORIGINAL SURVEY	SURVEYED
NOTE BOOK	PLOTTED
NO.	TEMPLATE
	AREAS
	CHECKED



DATE	
BY	
FINAL SURVEY	SURVEYED
NOTE BOOK	PLOTTED
NO.	TEMPLATE
	AREAS CHECKED

DATE	
BY	
ORIGINAL SURVEY	SURVEYED
NOTE BOOK	PLOTTED
NO.	TEMPLATE
	AREAS CHECKED

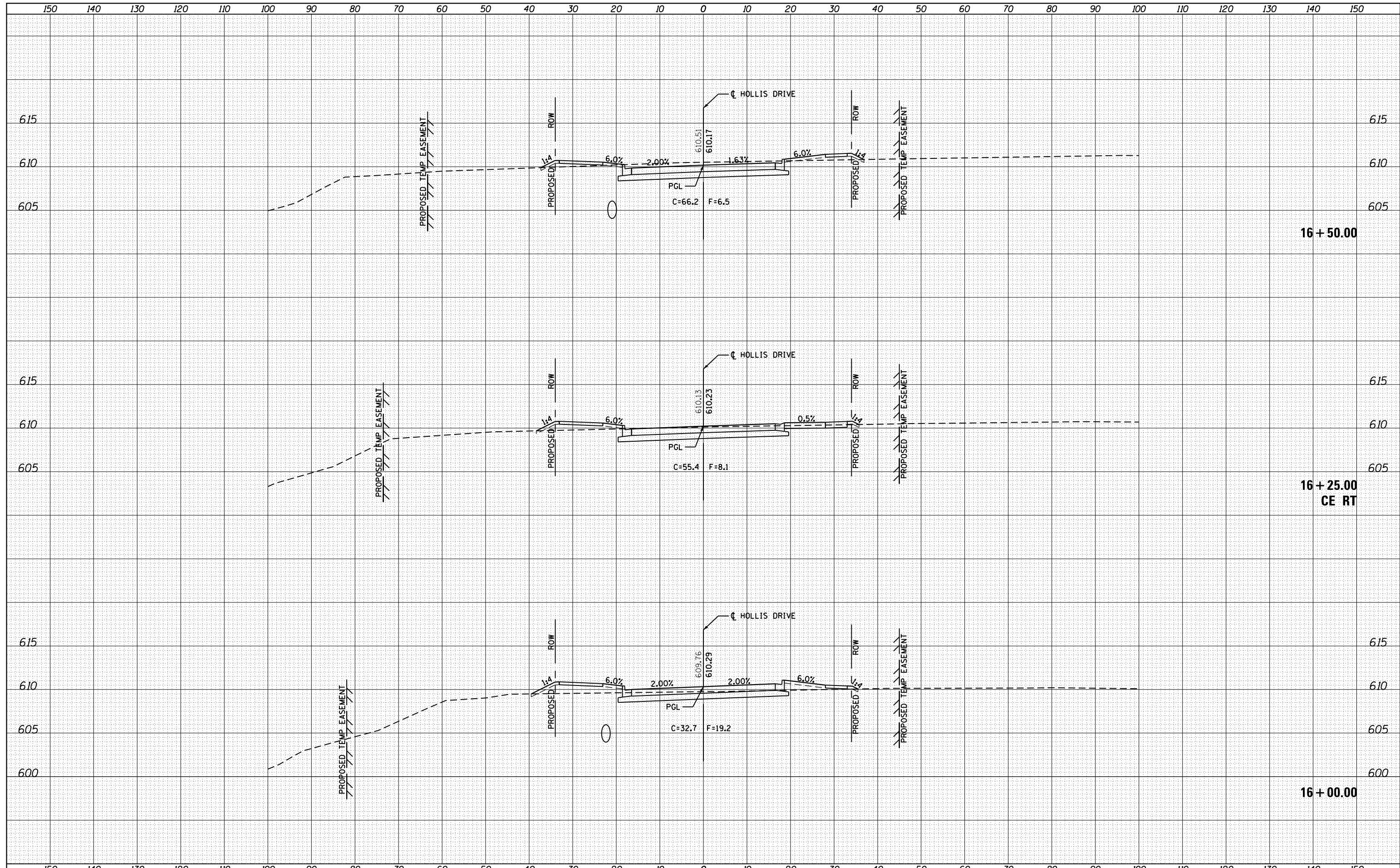


FILE NAME =	USER NAME = sparksq	DESIGNED - AWM	REVISED -	STATE OF ILLINOIS DEPARTMENT OF TRANSPORTATION	HOLLIS DRIVE CROSS SECTIONS	F.A.U. RTE.	SECTION	COUNTY	TOTAL SHEETS	SHEET NO.
ca:\pw\work\p\dot\sparksq\ad0373645\0672890-sh\ssht-Hollis.dgn	DRAWN - TJD	REVISED -	8012			21(W-3, TS-1, RS-7)	SANGAMON	679	654	
PLOT SCALE = 20.0000' / in.	CHECKED - AWM	REVISED -	CONTRACT NO. 72890							
PLOT DATE = Feb-06-2014 11:11:03AM	DATE - 12/04/2013	REVISED -	ILLINOIS FED. AID PROJECT							

SCALE: 1"=10'H, 5'V SHEET 16 OF 19 SHEETS STA. 15+00.00 TO STA. 15+50.00

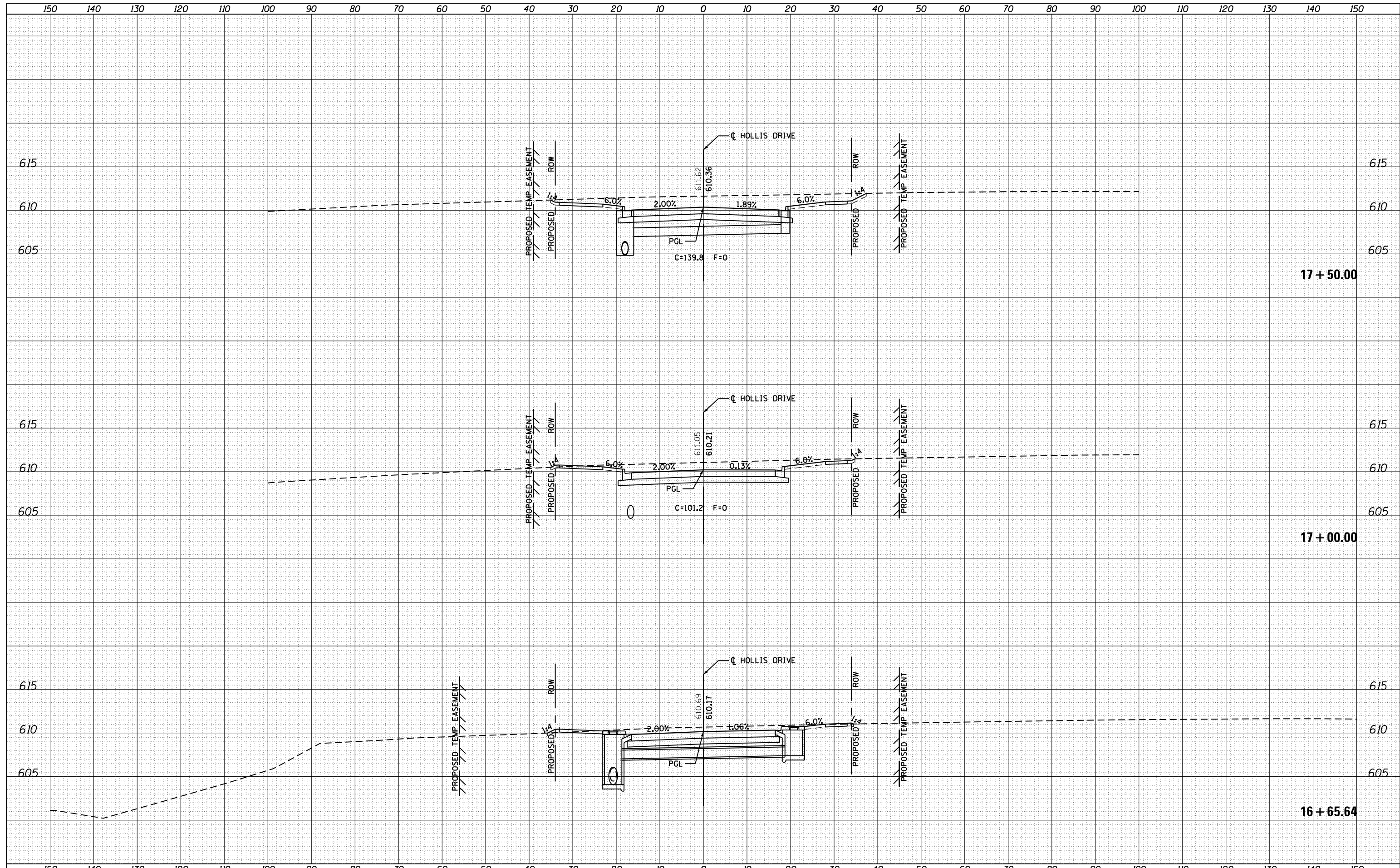
DATE	
BY	
ORIGINAL SURVEY NO.	
SURVEYED	
PLOTTED	
TEMPLATE	
AREAS CHECKED	
NOTE BOOK	
AREAS CHECKED	

DATE	
BY	
ORIGINAL SURVEY NO.	
SURVEYED	
PLOTTED	
TEMPLATE	
AREAS CHECKED	
NOTE BOOK	
AREAS CHECKED	



DATE	
BY	
ORIGINAL SURVEY	
SURVEYED	
PLOTTED	
TEMPLATE	
NOTE BOOK	
AREAS CHECKED	
NO.	

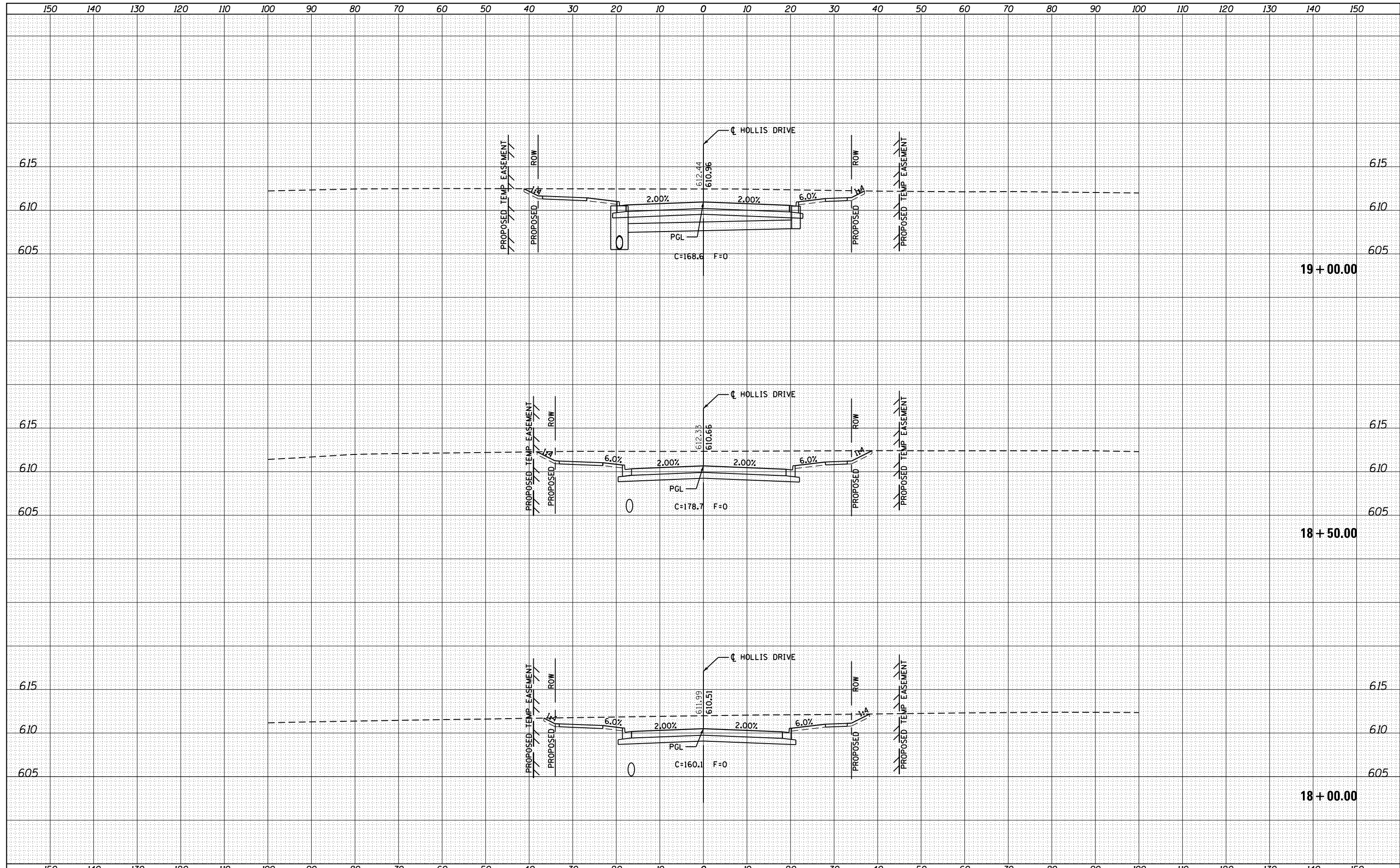
DATE	
BY	
ORIGINAL SURVEY	
SURVEYED	
PLOTTED	
TEMPLATE	
NOTE BOOK	
AREAS CHECKED	
NO.	



FILE NAME =	USER NAME = sparksq	DESIGNED - AWM	REVISIED -	STATE OF ILLINOIS DEPARTMENT OF TRANSPORTATION	HOLLIS DRIVE CROSS SECTIONS	F.A.U. RTÉ.	SECTION	COUNTY	TOTAL SHEETS	SHEET NO.
es:\pw\work\p\dot\sparksq\ad0373645\0672890-sh\tsst-Hollis.dgn	DRAWN - TJD	REVISIED -	8012			21(W-3, TS-1, RS-7)	SANGAMON	679	656	
Default	PLOT SCALE = 20.0000' / in.	CHECKED - AWM	REVISIED -			CONTRACT NO. 72890				
	PLOT DATE = Feb-06-2014 11:11:41AM	DATE - 12/04/2013	REVISIED -			SCALE: 1"=10'H, 5'V SHEET 18 OF 19 SHEETS STA. 16+65.64 TO STA. 17+50.00				

DATE	
BY	
FINAL SURVEY	SURVEYED
NOTE BOOK	PLOTTED
NO.	TEMPLATE
	AREAS CHECKED

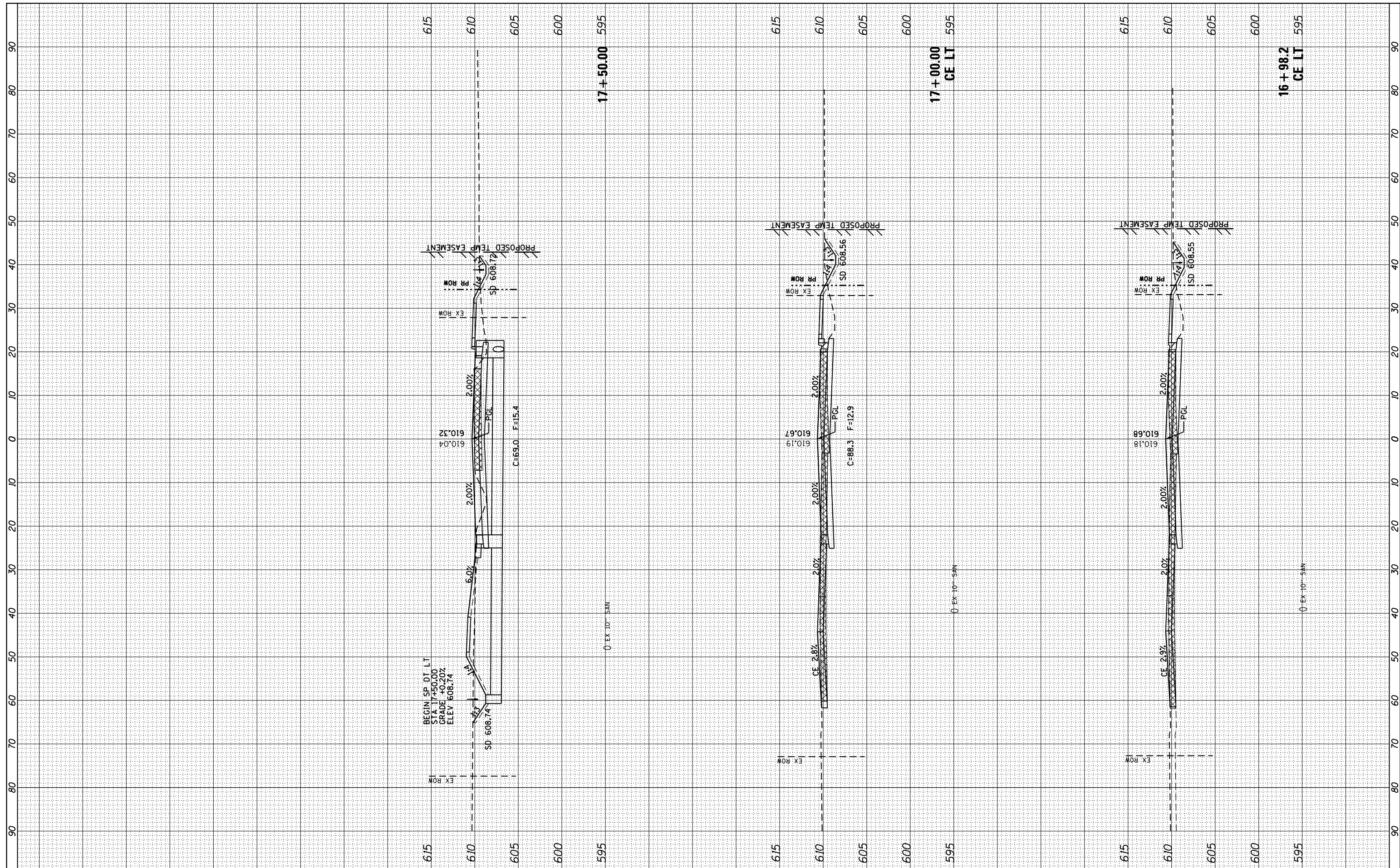
DATE	
BY	
ORIGINAL SURVEY	SURVEYED
NOTE BOOK	PLOTTED
NO.	TEMPLATE
	AREAS CHECKED



FILE NAME =	USER NAME = sparksgw	DESIGNED - AWM	REVISIED -	STATE OF ILLINOIS DEPARTMENT OF TRANSPORTATION	HOLLIS DRIVE CROSS SECTIONS	F.A.U. RTE.	SECTION	COUNTY	TOTAL SHEETS	SHEET NO.
es:\pw_work\pwidot\sparksgw\ad0373645\0672890-sh	DRAWN - TJD	REVISIED -	8012			21(W-3, TS-1, RS-7)	SANGAMON	679	657	
Default	CHECKED - AWM	REVISIED -	CONTRACT NO. 72890							
PLOT DATE = Feb-06-2014 11:12:00AM	DATE - 12/04/2013	REVISIED -	ILLINOIS FED. AID PROJECT							
SCALE: 1"=10'H, 5'V						SHEET 19 OF 19 SHEETS		STA. 18+00.00 TO STA. 19+00.00		

FINAL SURVEY NO.	SURVEYED PLOTTED TEMPLATE AREAS CHECKED	BY	DATE

ORIGINAL SURVEY NO.	SURVEYED PLOTTED TEMPLATE AREAS CHECKED	BY	DATE



FILE NAME = c:\pw_work\pwidot\edwardsjd\d0379489\0672890-ht-xssht-Cockrell.dgn
 USER NAME = edwardsjd
 PLOT SCALE = 20.0000' / in.
 PLOT DATE = Feb-21-2014 02:22:51PM

DESIGNED - AWM
 DRAWN - TJD
 CHECKED - AWM
 DATE - 12/04/2013

REVISED - CMT 1/22/2014
 REVISED -
 REVISED -
 REVISED -

**STATE OF ILLINOIS
 DEPARTMENT OF TRANSPORTATION**

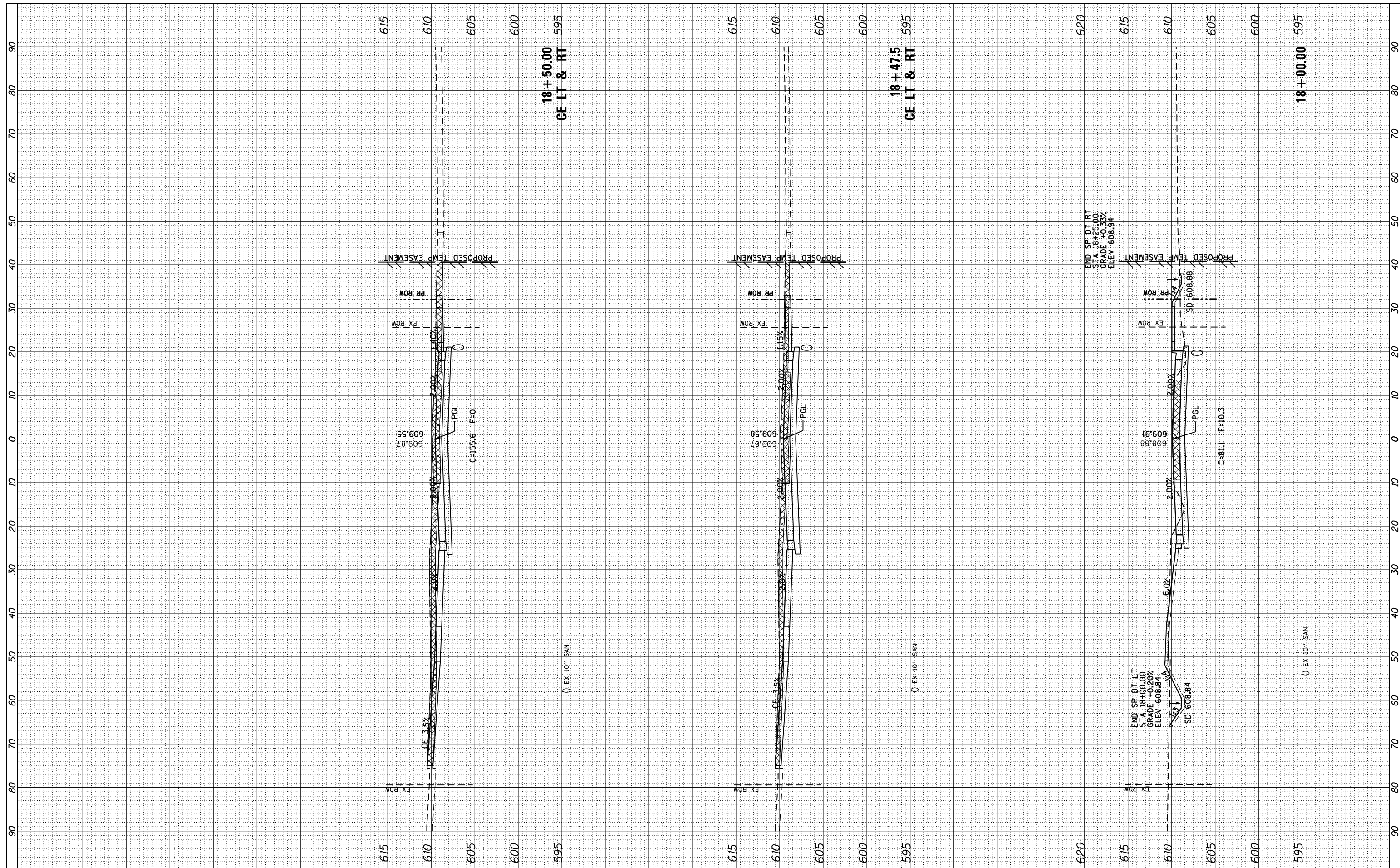
**COCKRELL LANE
 CROSS SECTIONS**

SCALE: 1"=10'H, 5'V SHEET 5 OF 7 SHEETS STA. 17+00.00 TO STA. 17+50.00

F.A.U. RTE.	SECTION	COUNTY	TOTAL SHEETS	SHEET NO.
8012	21(W-3, TS-1, RS-7)	SANGAMON	679	662
CONTRACT NO.			72890	
ILLINOIS FED. AID PROJECT				

FINAL SURVEY NO.	SURVEYED PLOTTED TEMPLATE AREAS CHECKED	BY	DATE

ORIGINAL SURVEY NO.	SURVEYED PLOTTED TEMPLATE AREAS CHECKED	BY	DATE



FILE NAME = c:\pw_work\pwidot\edwardsjd\d0379489\0672890-ht-xssht-Cockrell.dgn

USER NAME = edwardsjd
 PLOT SCALE = 20.0000' / in.
 PLOT DATE = Feb-21-2014 02:22:51PM

DESIGNED - AWM
 DRAWN - TJD
 CHECKED - AWM
 DATE - 12/04/2013

REVISED - CMT 1/22/2014
 REVISED -
 REVISED -
 REVISED -

**STATE OF ILLINOIS
 DEPARTMENT OF TRANSPORTATION**

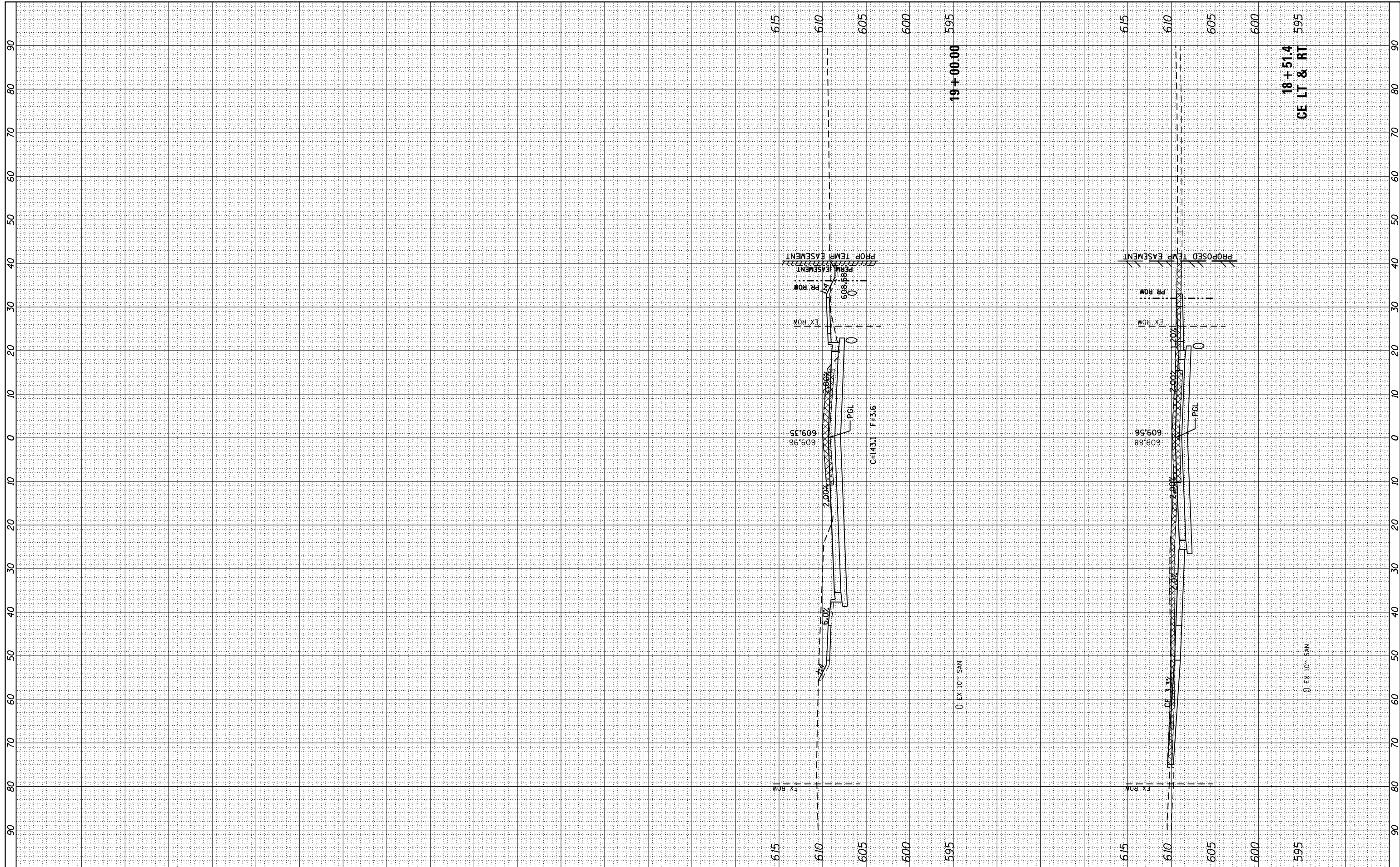
**COCKRELL LANE
 CROSS SECTIONS**

SCALE: 1"=10'H, 5'V SHEET 6 OF 7 SHEETS STA. 18+00.00 TO STA. 18+50.00

F.A.U. RTE.	SECTION	COUNTY	TOTAL SHEETS	SHEET NO.
8012	21(W-3, TS-1, RS-7)	SANGAMON	679	663
CONTRACT NO. 72890			ILLINOIS FED. AID PROJECT	

FINAL SURVEY NO.	SURVEYED PLOTTED TEMPLATE AREAS CHECKED	BY	DATE

ORIGINAL SURVEY NO.	SURVEYED PLOTTED TEMPLATE AREAS CHECKED	BY	DATE



FILE NAME =	USER NAME = edwardsjd	DESIGNED - AWM	REVISED - CMT 1/22/2014
c:\pw_work\pwidot\edwardsjd\0379489\0672890-ht-xssht-Cockrell.dgn		DRAWN - TJD	REVISED -
Default	PLOT SCALE = 20.0000' / in.	CHECKED - AWM	REVISED -
	PLOT DATE = Feb-21-2014 02:22:52PM	DATE - 12/04/2013	REVISED -

**STATE OF ILLINOIS
DEPARTMENT OF TRANSPORTATION**

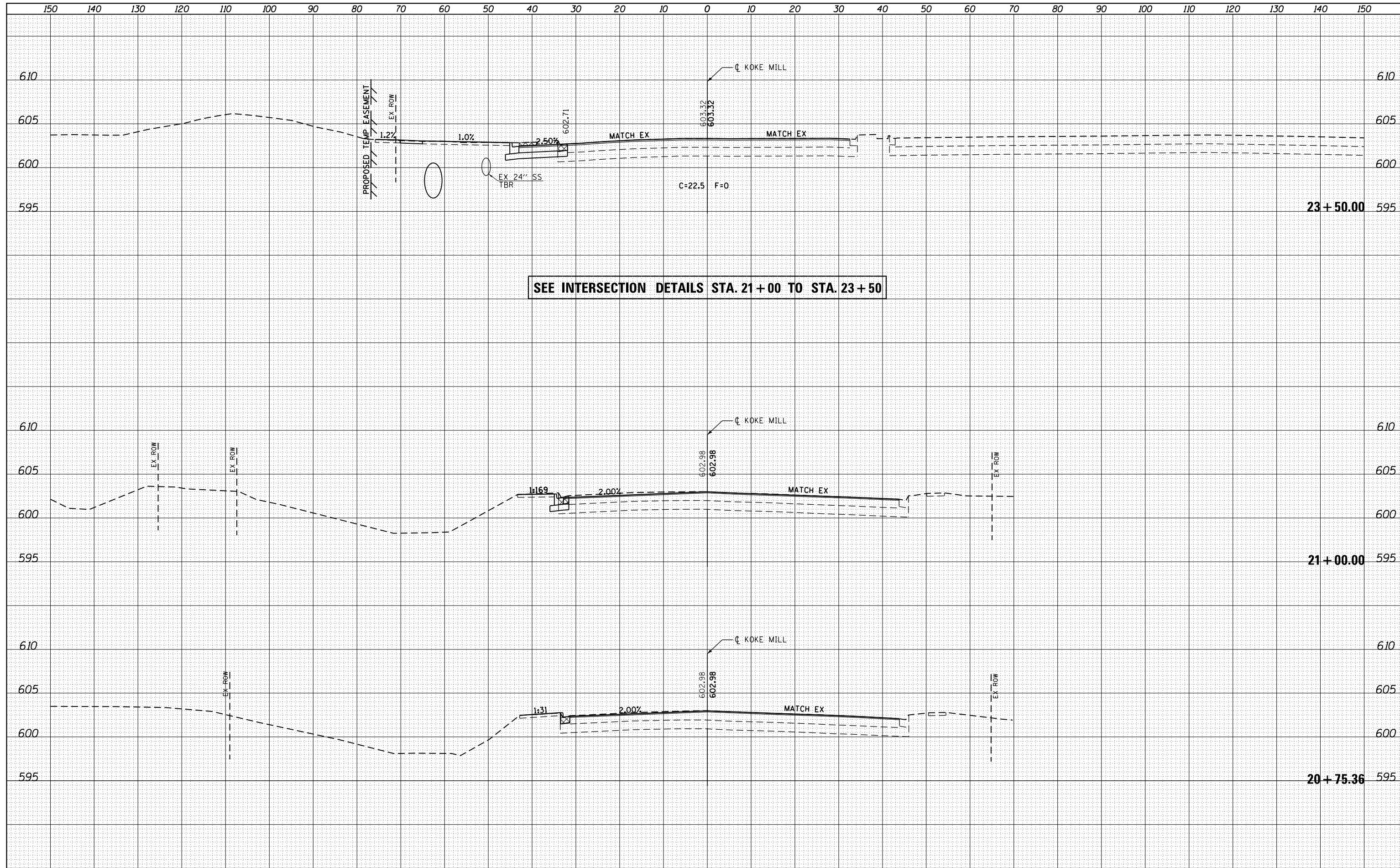
**COCKRELL LANE
CROSS SECTIONS**

SCALE: 1"=10'H, 5'V SHEET 7 OF 7 SHEETS STA. 18+50.83 TO STA. 19+00.00

F.A.U. RTE.	SECTION	COUNTY	TOTAL SHEETS	SHEET NO.
8012	21(W-3, TS-1, RS-7)	SANGAMON	679	664
CONTRACT NO. 72890			ILLINOIS FED. AID PROJECT	

DATE	
BY	
ORIGINAL SURVEY NO.	
SURVEYED	
PLOTTED	
TEMPLATE	
AREAS CHECKED	
FINAL SURVEY NO.	
NOTE BOOK	
AREAS CHECKED	

DATE	
BY	
ORIGINAL SURVEY NO.	
SURVEYED	
PLOTTED	
TEMPLATE	
AREAS CHECKED	
FINAL SURVEY NO.	
NOTE BOOK	
AREAS CHECKED	

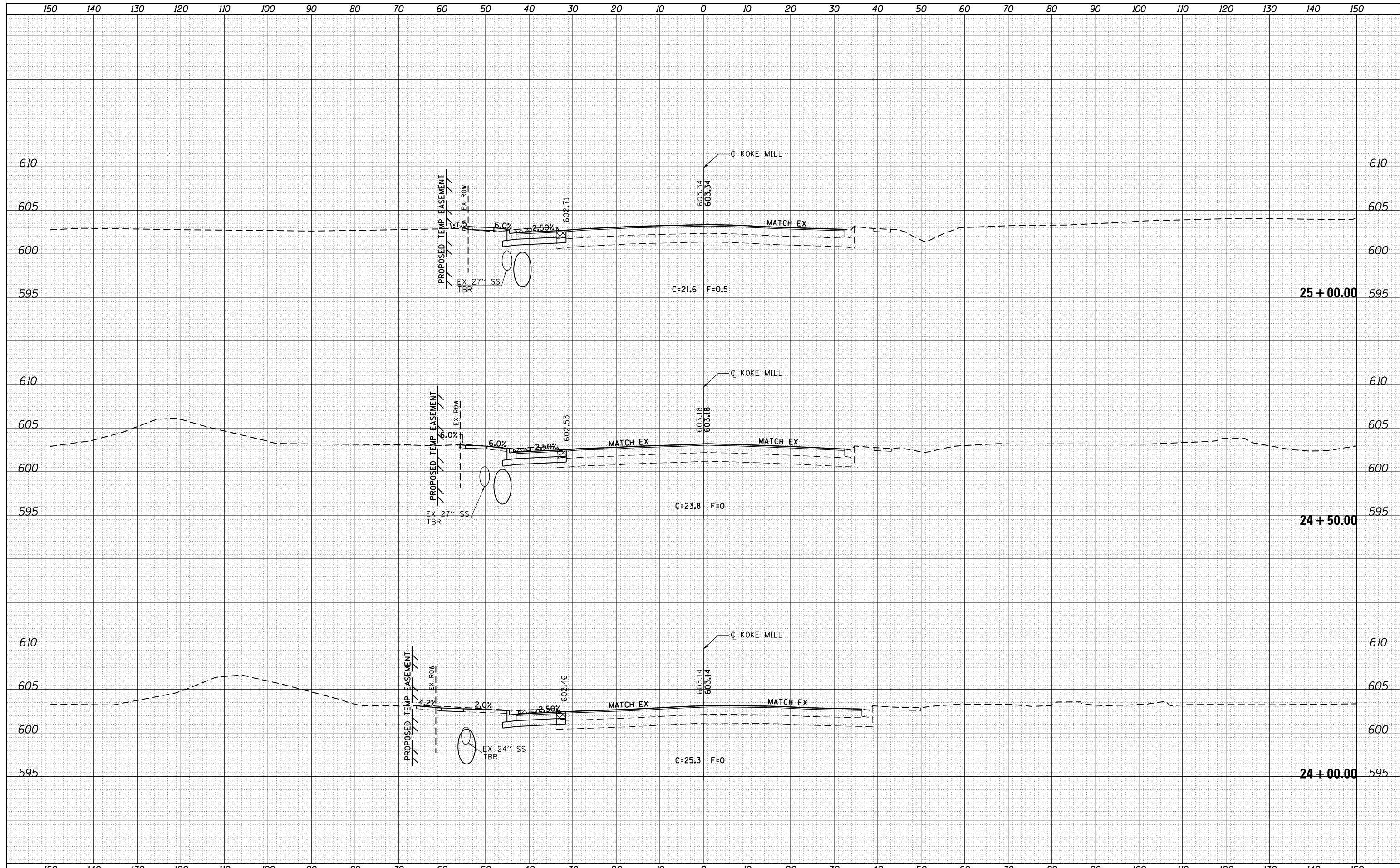


SEE INTERSECTION DETAILS STA. 21+00 TO STA. 23+50

FILE NAME =	USER NAME = sparksgw	DESIGNED - AWM	REVISIED -	STATE OF ILLINOIS DEPARTMENT OF TRANSPORTATION	KOKE MILL ROAD CROSS SECTIONS	F.A.U. RTE.	SECTION	COUNTY	TOTAL SHEETS	SHEET NO.	
es:\pw\work\p\dot\sparksgw\d0373645\0672890-sh	xsht-KokeMill.dgn	DRAWN - TJD	REVISIED -			8012	21(W-3, TS-1, RS-7)	SANGAMON	679	666	
PLOT SCALE = 20.0000' / in.	CHECKED - AWM	REVISIED -				CONTRACT NO. 72890					
Default	PLOT DATE = Feb-04-2014 01:55:12PM	DATE - 12/04/2013	REVISIED -			SCALE: 1"=10'H,5'V SHEET 1 OF 5 SHEETS STA. 20+75.36 TO STA. 23+50.00 ILLINOIS FED. AID PROJECT					

DATE	
BY	
SURVEYED	
PLOTTED	
TEMPLATE	
NOTE BOOK	
AREAS CHECKED	
NO.	

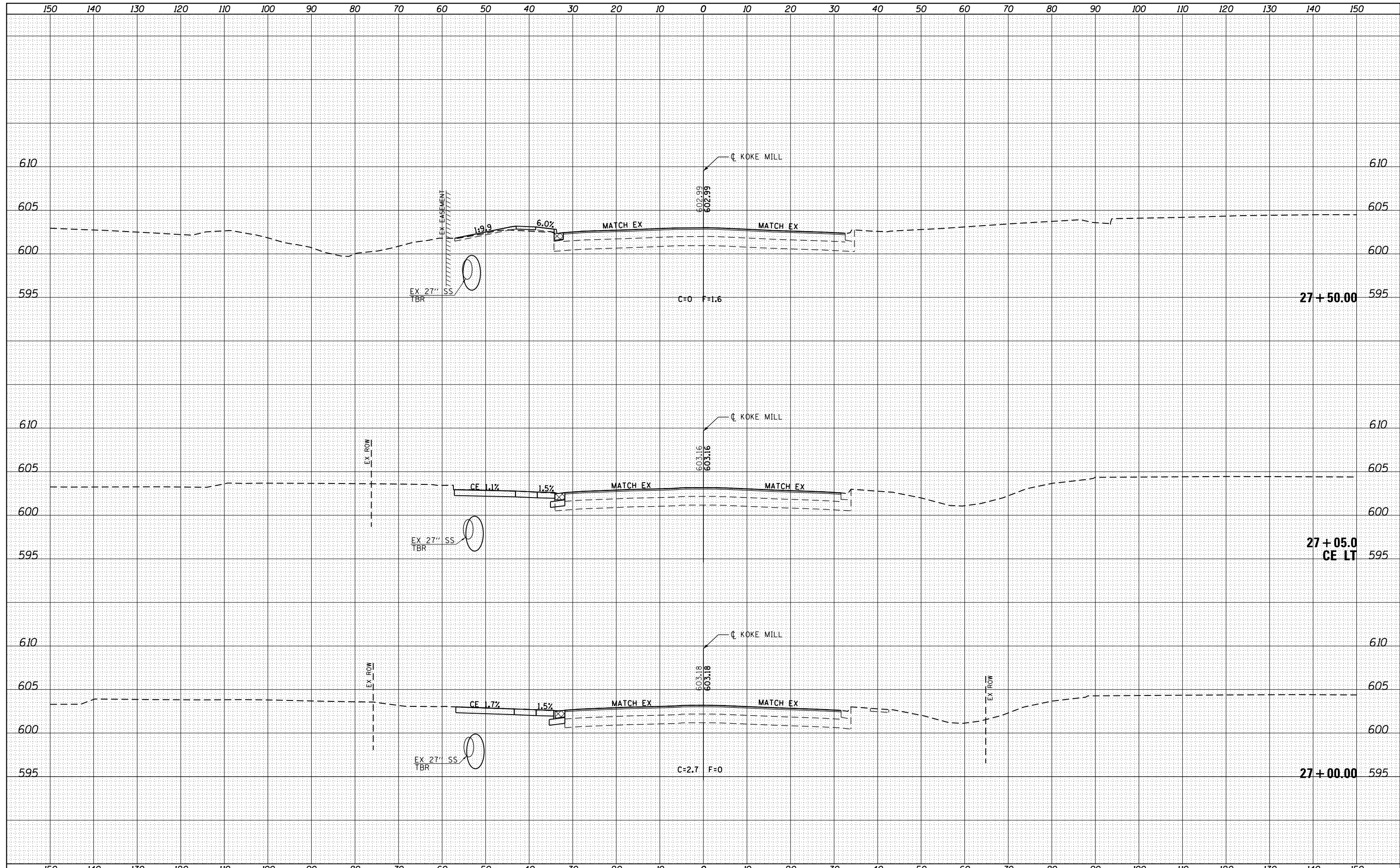
DATE	
BY	
SURVEYED	
PLOTTED	
TEMPLATE	
NOTE BOOK	
AREAS CHECKED	
NO.	



FILE NAME =	USER NAME = sparksgw	DESIGNED - AWM	REVISED -	STATE OF ILLINOIS DEPARTMENT OF TRANSPORTATION	KOKE MILL ROAD CROSS SECTIONS	F.A.U. RTE.	SECTION	COUNTY	TOTAL SHEETS	SHEET NO.
es:\pw\work\p\dot\sparksgw\ad0373645\0672890-shr-xssht-KokeMill.dgn	DRAWN - TJD	REVISED -	8012			21(W-3, TS-1, RS-7)	SANGAMON	679	667	
Default	PLOT SCALE = 20.0000' / in.	CHECKED - AWM	REVISED -			CONTRACT NO. 72890		ILLINOIS FED. AID PROJECT		
	PLOT DATE = Feb-04-2014 01:55:12PM	DATE - 12/04/2013	REVISED -			SCALE: 1"=10'H,5'V	SHEET 2 OF 5 SHEETS	STA. 24+00.00 TO STA. 25+00.00		

DATE	
BY	
SURVEYED	
PLOTTED	
TEMPLATE	
AREAS	
CHECKED	
FINAL SURVEY	
NOTE BOOK	
NO.	

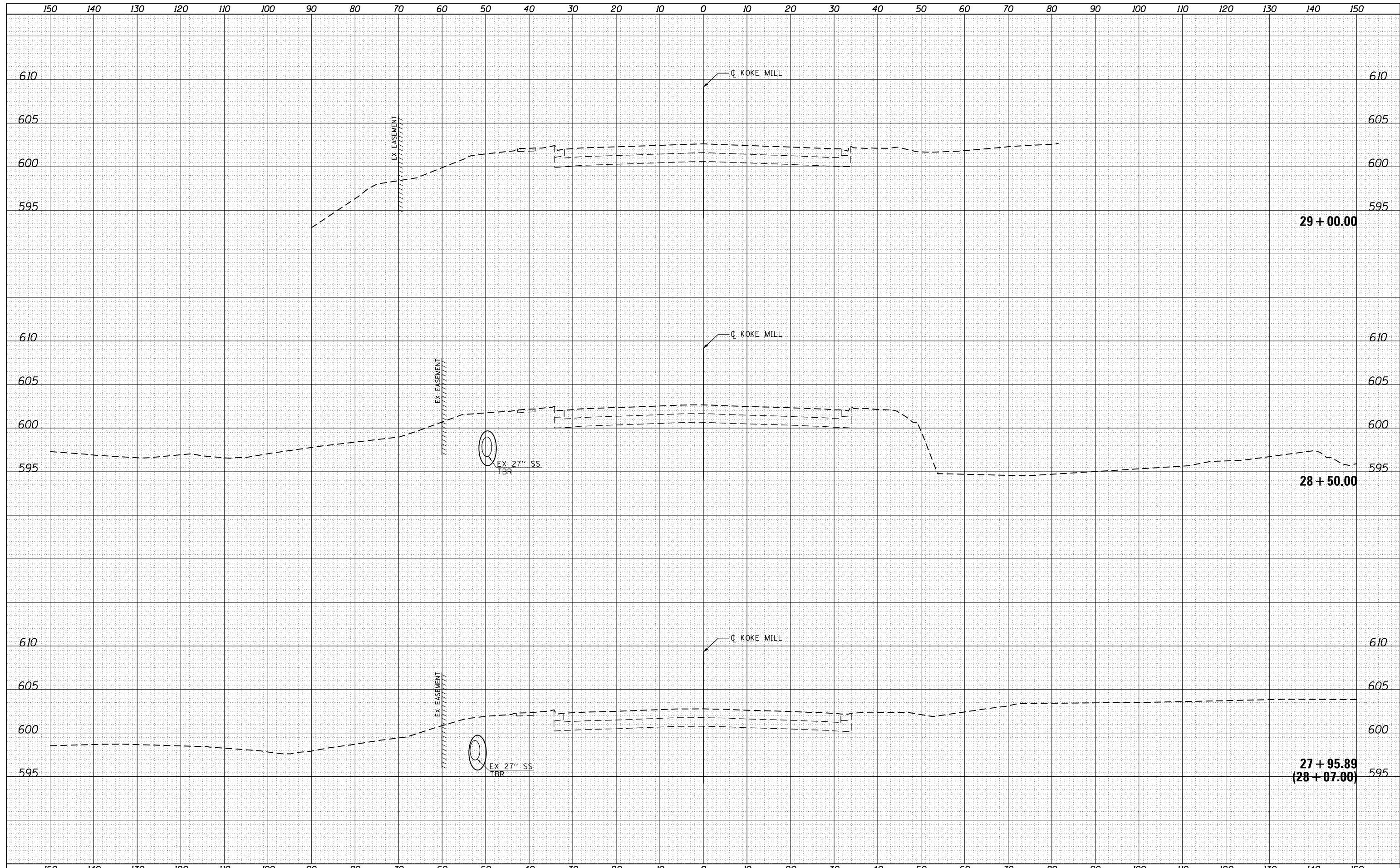
DATE	
BY	
SURVEYED	
PLOTTED	
TEMPLATE	
AREAS	
CHECKED	
ORIGINAL SURVEY	
NOTE BOOK	
NO.	



FILE NAME =	USER NAME = sparksgw	DESIGNED -	AWM	REVISED -		STATE OF ILLINOIS DEPARTMENT OF TRANSPORTATION	KOKE MILL ROAD CROSS SECTIONS	F.A.U	SECTION	COUNTY	TOTAL	SHEET	
es:\pw\work\p\dot\sparksgw\d0373645\0672890-sh	csst-KokeMill.dgn	DRAWN -	TJD	REVISED -				8012	21(W-3, TS-1, RS-7)	SANGAMON	679	669	
Default		PLOT SCALE =	20.0000' / in.	CHECKED -	AWM			REVISED -				CONTRACT NO.	72890
		PLOT DATE =	Feb-04-2014 01:55:12PM	DATE -	12/04/2013			REVISED -		SCALE: 1"=10'H,5'V	SHEET 4	OF 5 SHEETS	STA. 27+00.00

DATE	
BY	
SURVEYED	
PLOTTED	
TEMPLATE	
AREAS	
CHECKED	
FINAL SURVEY	
NOTE BOOK	
NO.	

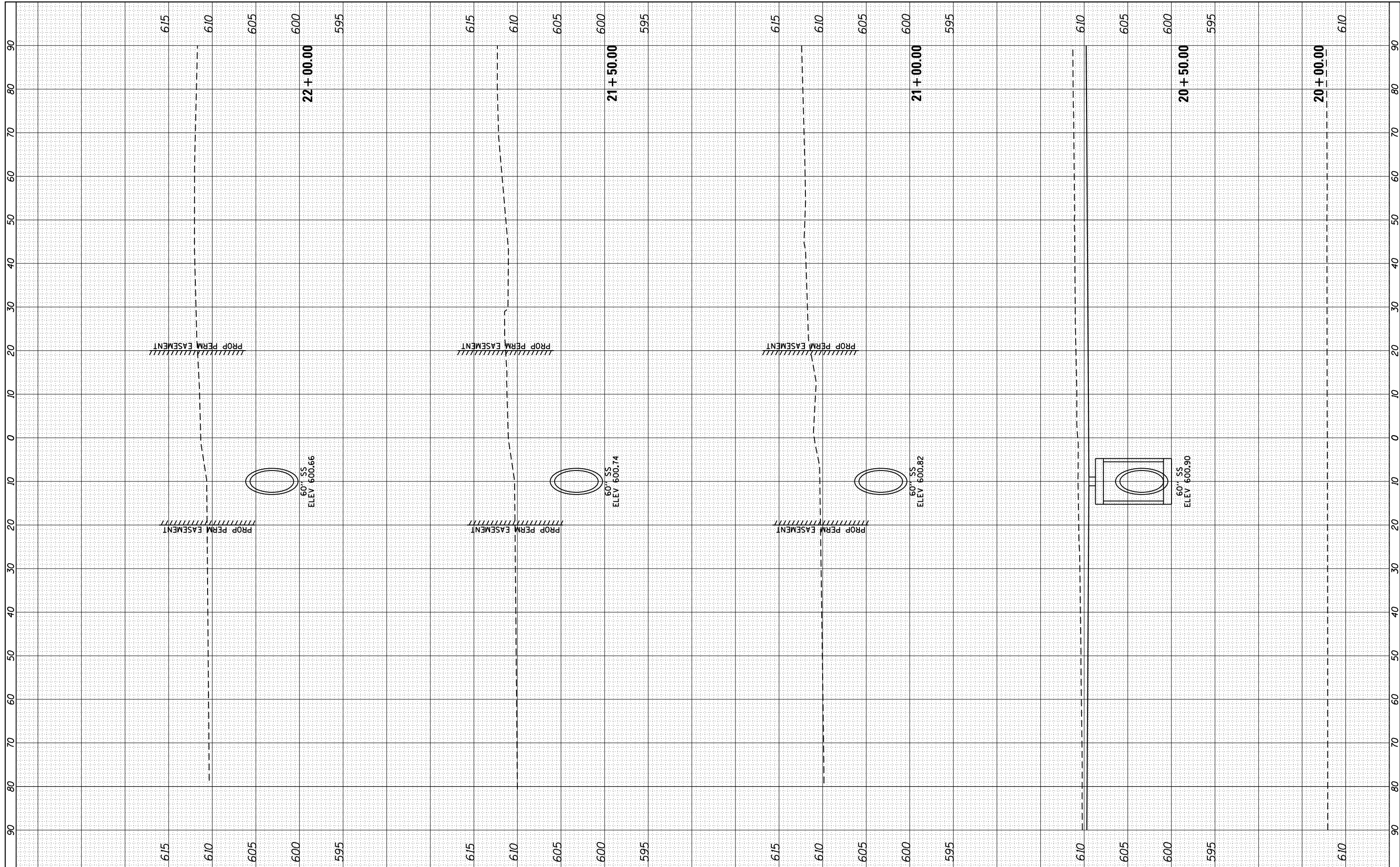
DATE	
BY	
SURVEYED	
PLOTTED	
TEMPLATE	
AREAS	
CHECKED	
ORIGINAL SURVEY	
NOTE BOOK	
NO.	



FILE NAME =	USER NAME = sparksgw	DESIGNED - AWM	REVISED -	STATE OF ILLINOIS DEPARTMENT OF TRANSPORTATION	KOKE MILL ROAD CROSS SECTIONS	F.A.U. RTE.	SECTION	COUNTY	TOTAL SHEETS	SHEET NO.
Default	es:\pw\work\p\dot\sparksgw\ad0373645\0672890-sh\ts\ssht-KokeMill.dgn	DRAWN - TJD	REVISED -			8012	21(W-3, TS-1, RS-7)	SANGAMON	679	670
		PLOT SCALE = 20.0000' / in.	CHECKED - AWM			REVISED -				CONTRACT NO. 72890
		PLOT DATE = Feb-04-2014 01:55:12PM	DATE - 12/04/2013			REVISED -	SCALE: 1"=10'H,5'V	SHEET 5	OF 5 SHEETS	STA. 27+95.89 TO STA. 29+00.00

FINAL SURVEY NO.	SURVEYED PLOTTED AREAS CHECKED	BY	DATE

ORIGINAL SURVEY NO.	SURVEYED PLOTTED AREAS CHECKED	BY	DATE



FILE NAME = c:\pw_work\pwidot\sparksgw\d0373645\d672890-sh...
 PLOT SCALE = 20.0000' / in.
 PLOT DATE = Feb-04-2014 01:55:15PM

USER NAME = sparksgw
 DESIGNED - AWM
 DRAWN - TJD
 CHECKED - AWM
 DATE - 12/04/2013

REVISED -
 REVISED -
 REVISED -
 REVISED -

**STATE OF ILLINOIS
 DEPARTMENT OF TRANSPORTATION**

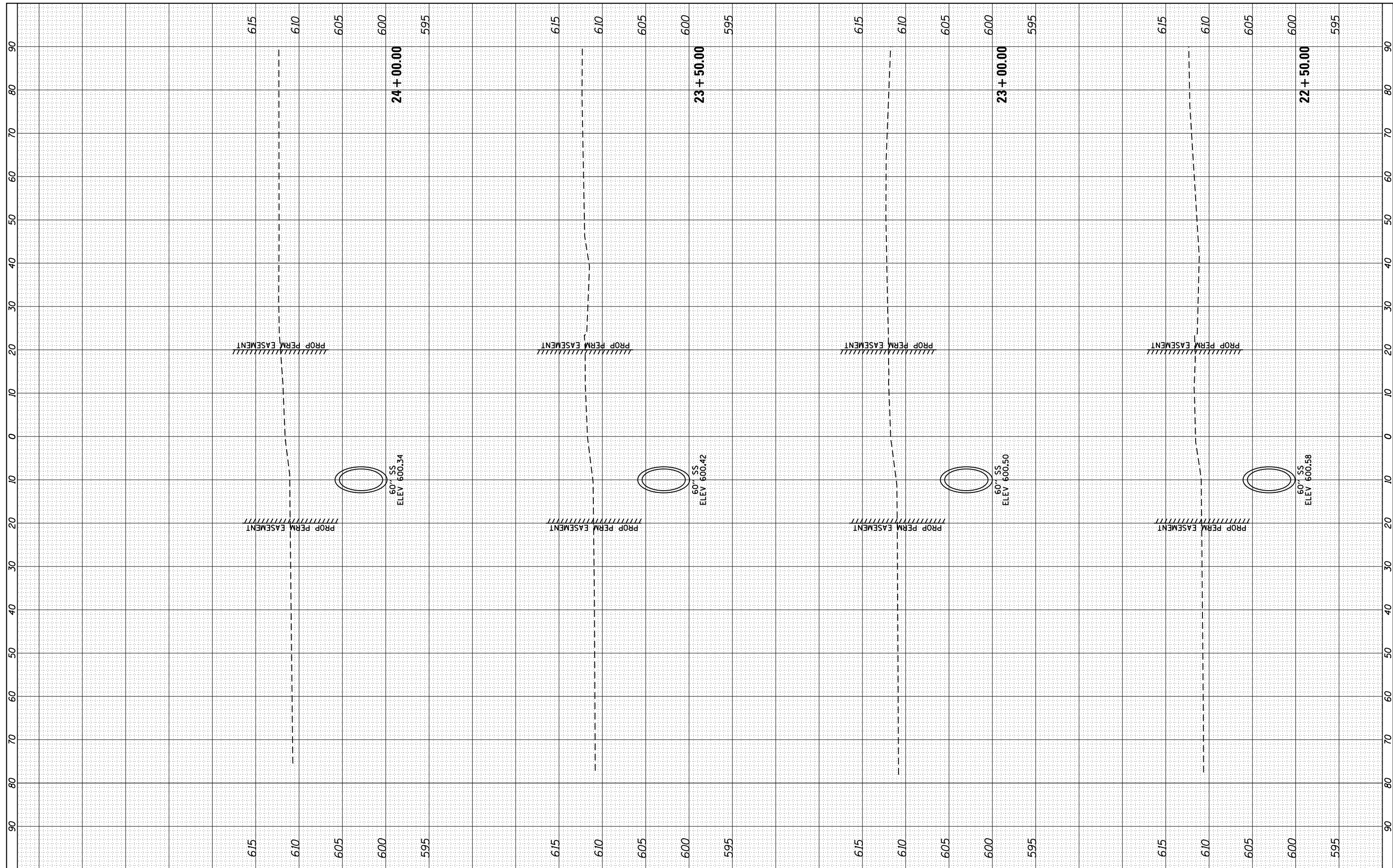
**WATERWAY #2
 CROSS SECTIONS**

SCALE: 1"=10'H, 5'V SHEET 1 OF 7 SHEETS STA. 20+00.00 TO STA. 22+00.00

F.A.U. RTE.	SECTION	COUNTY	TOTAL SHEETS	SHEET NO.
8012	21(W-3, TS-1, RS-7)	SANGAMON	679	671
CONTRACT NO. 72890			ILLINOIS FED. AID PROJECT	

FINAL SURVEY NO.	SURVEYED PLOTTED AREAS CHECKED	BY	DATE

ORIGINAL SURVEY NO.	SURVEYED PLOTTED AREAS CHECKED	BY	DATE



FILE NAME = c:\pw_work\pwidot\sparksgw\d0373645\d672890-sh...
 USER NAME = sparksgw
 PLOT SCALE = 20.0000' / in.
 PLOT DATE = Feb-04-2014 01:55:15PM

DESIGNED - AWM
 DRAWN - TJD
 CHECKED - AWM
 DATE - 12/04/2013

REVISED -
 REVISED -
 REVISED -
 REVISED -

**STATE OF ILLINOIS
 DEPARTMENT OF TRANSPORTATION**

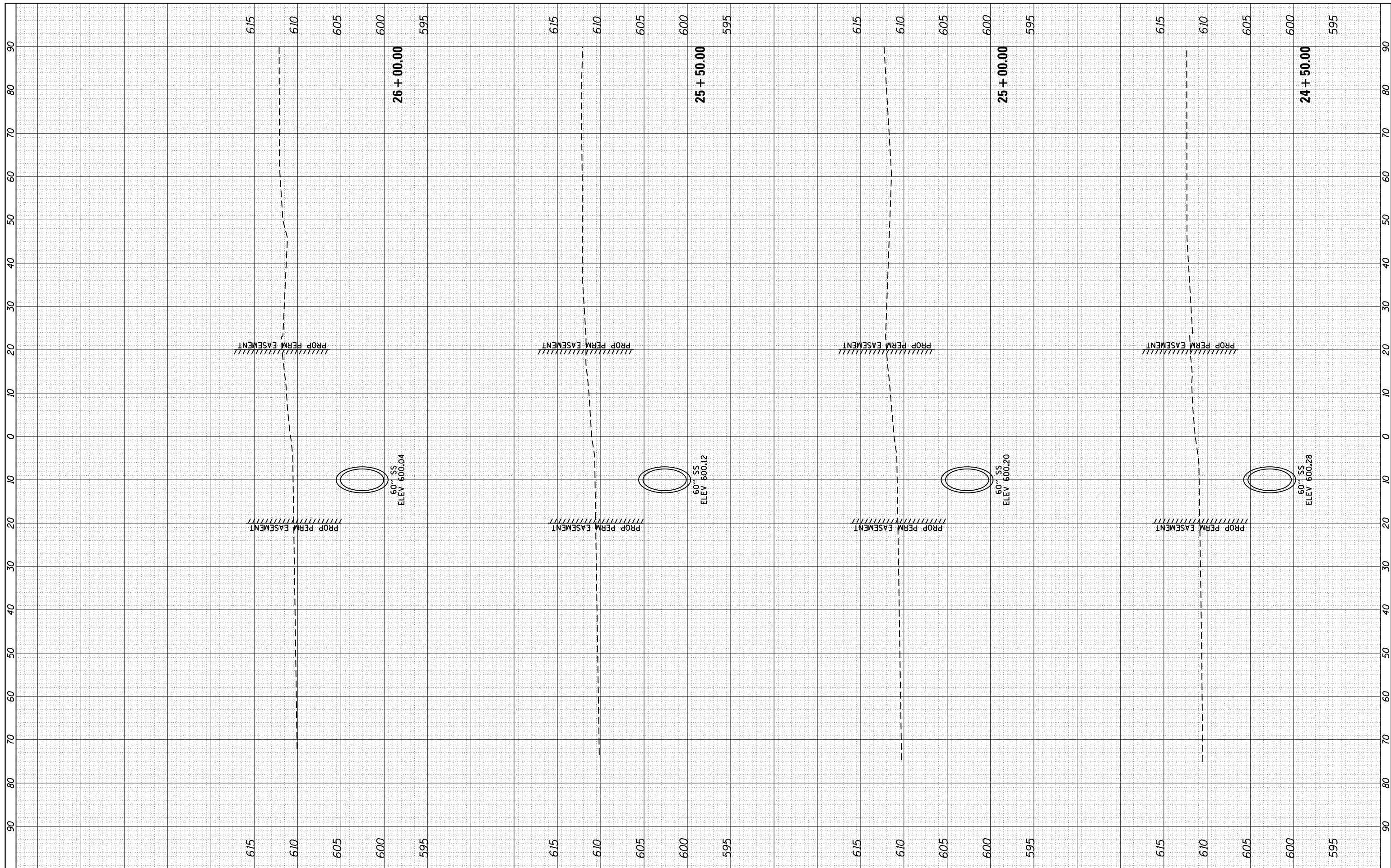
**WATERWAY #2
 CROSS SECTIONS**

SCALE: 1"=10'H, 5'V SHEET 2 OF 7 SHEETS STA. 22+50.00 TO STA. 24+00.00

F.A.U. RTÉ.	SECTION	COUNTY	TOTAL SHEETS	SHEET NO.
8012	21(W-3, TS-1, RS-7)	SANGAMON	679	672
CONTRACT NO. 72890			ILLINOIS FED. AID PROJECT	

FINAL SURVEY NO.	SURVEYED PLOTTED AREAS CHECKED	BY	DATE

ORIGINAL SURVEY NO.	SURVEYED PLOTTED AREAS CHECKED	BY	DATE



FILE NAME = c:\pw_work\pwidot\sparksgw\d0373645\0672890-sh...
 USER NAME = sparksgw
 PLOT SCALE = 20.0000' / in.
 PLOT DATE = Feb-04-2014 01:55:15PM

DESIGNED - AWM
 DRAWN - TJD
 CHECKED - AWM
 DATE - 12/04/2013

REVISED -
 REVISED -
 REVISED -
 REVISED -

**STATE OF ILLINOIS
 DEPARTMENT OF TRANSPORTATION**

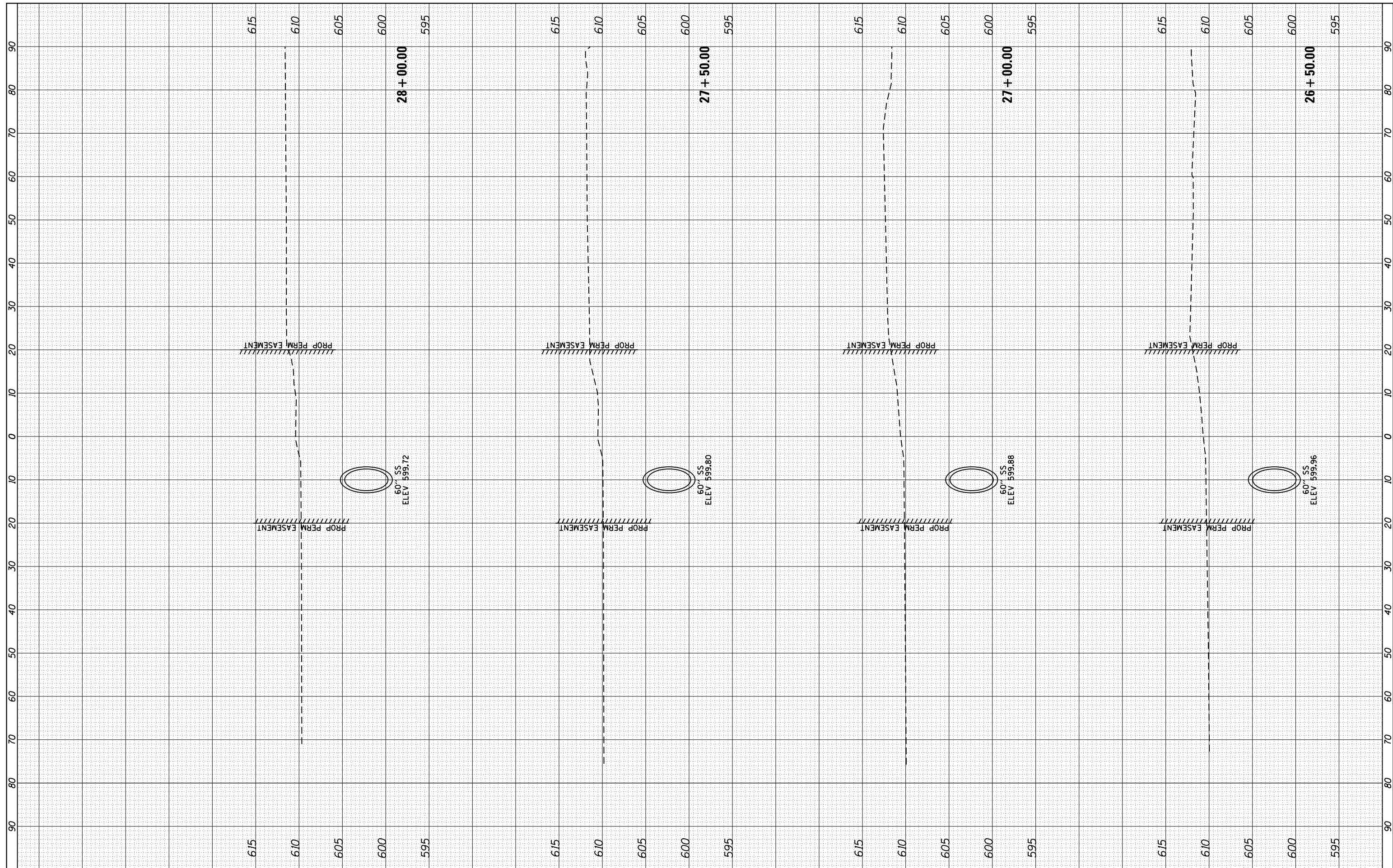
**WATERWAY #2
 CROSS SECTIONS**

SCALE: 1"=10'H, 5'V SHEET 3 OF 7 SHEETS STA. 24+50.00 TO STA. 26+00.00

F.A.U. RTE.	SECTION	COUNTY	TOTAL SHEETS	SHEET NO.
8012	21(W-3, TS-1, RS-7)	SANGAMON	679	673
CONTRACT NO. 72890			ILLINOIS FED. AID PROJECT	

FINAL SURVEY NO.	SURVEYED PLOTTED AREAS CHECKED	BY	DATE

ORIGINAL SURVEY NO.	SURVEYED PLOTTED AREAS CHECKED	BY	DATE



FILE NAME = c:\pw_work\pwidot\sparksgw\d0373645\d672890-sh...
 PLOT SCALE = 20.0000' / in.
 PLOT DATE = Feb-04-2014 01:55:15PM

USER NAME = sparksgw
 DESIGNED - AWM
 DRAWN - TJD
 CHECKED - AWM
 DATE - 12/04/2013

REVISED -
 REVISED -
 REVISED -
 REVISED -

**STATE OF ILLINOIS
 DEPARTMENT OF TRANSPORTATION**

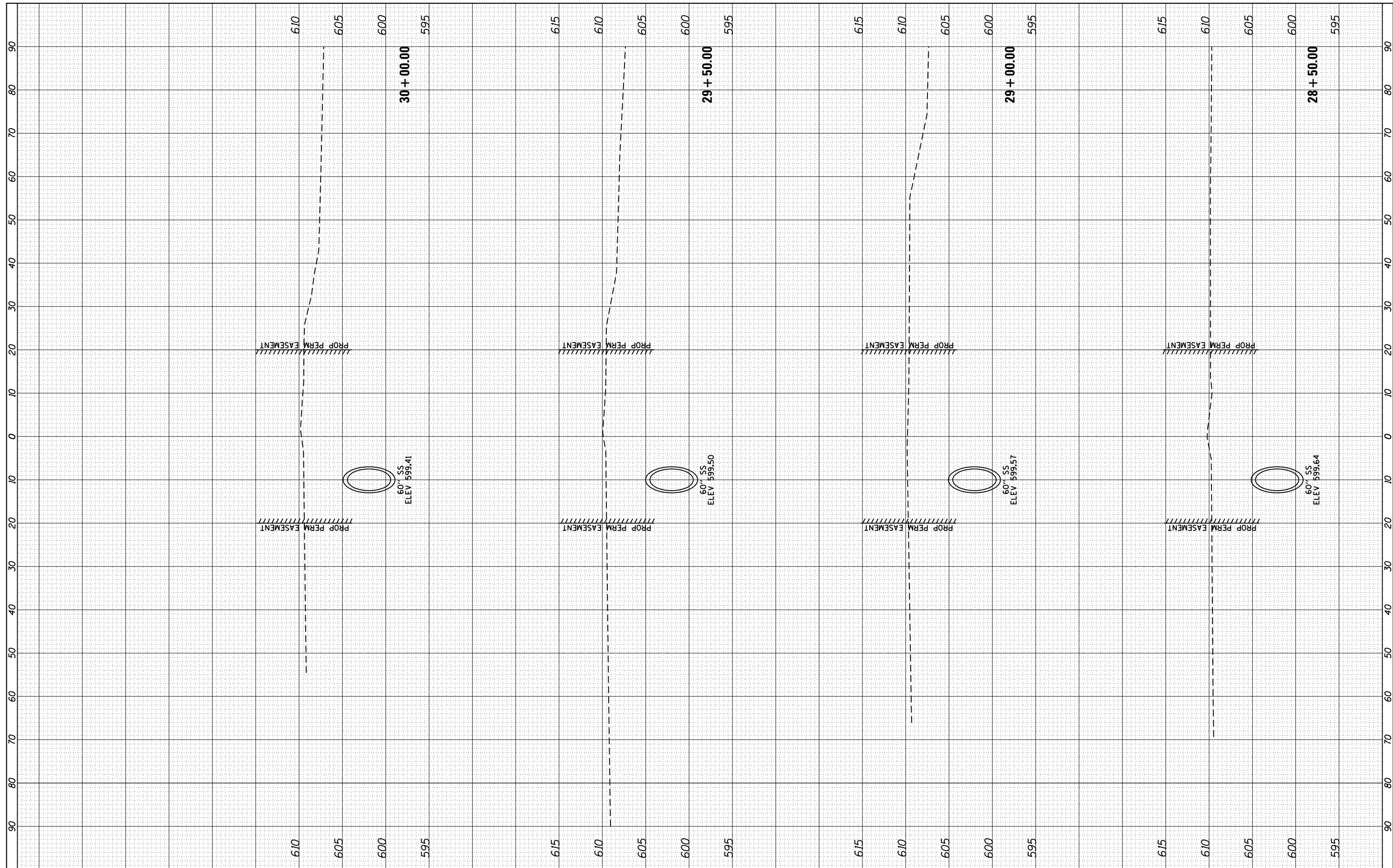
**WATERWAY #2
 CROSS SECTIONS**

SCALE: 1"=10'H, 5'V SHEET 4 OF 7 SHEETS STA. 26+50.00 TO STA. 28+00.00

F.A.U. RTE.	SECTION	COUNTY	TOTAL SHEETS	SHEET NO.
8012	21(W-3, TS-1, RS-7)	SANGAMON	679	674
CONTRACT NO. 72890			ILLINOIS FED. AID PROJECT	

FINAL SURVEY NO.	SURVEYED PLOTTED AREAS CHECKED	BY	DATE

ORIGINAL SURVEY NO.	SURVEYED PLOTTED AREAS CHECKED	BY	DATE



FILE NAME = c:\pw_work\pwidot\sparksgw\d0373645\d672890-sh...
 PLOT SCALE = 20.0000' / in.
 PLOT DATE = Feb-04-2014 01:55:16PM

USER NAME = sparksgw
 DESIGNED - AWM
 DRAWN - TJD
 CHECKED - AWM
 DATE - 12/04/2013

REVISED -
 REVISED -
 REVISED -
 REVISED -

**STATE OF ILLINOIS
 DEPARTMENT OF TRANSPORTATION**

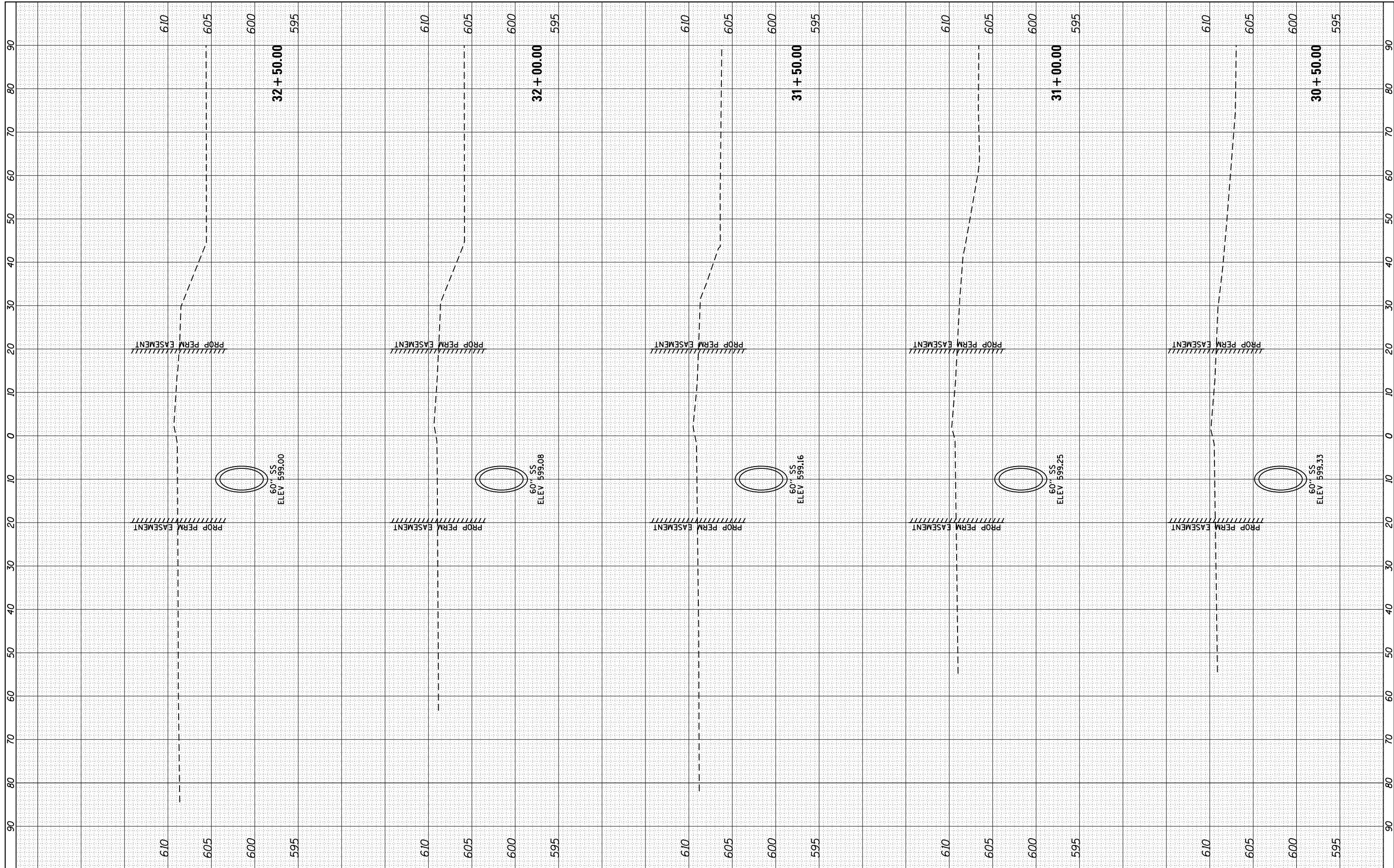
**WATERWAY #2
 CROSS SECTIONS**

SCALE: 1"=10'H, 5'V SHEET 5 OF 7 SHEETS STA. 28+50.00 TO STA. 30+00.00

F.A.U. RTE.	SECTION	COUNTY	TOTAL SHEETS	SHEET NO.
8012	21(W-3, TS-1, RS-7)	SANGAMON	679	675
CONTRACT NO. 72890			ILLINOIS FED. AID PROJECT	

FINAL SURVEY	SURVEYED	BY	DATE
NO.	PLOTTED		
	TEMPLATE		
	AREAS		
	CHECKED		

ORIGINAL SURVEY	SURVEYED	BY	DATE
NO.	PLOTTED		
	TEMPLATE		
	AREAS		
	CHECKED		



FILE NAME = c:\pw_work\pwidot\sparksgw\d0373645\d672890-shd-xssht-Waterway*2.dgn

USER NAME = sparksgw
 PLOT SCALE = 20.0000' / in.
 PLOT DATE = Feb-04-2014 01:55:16PM

DESIGNED - AWM
 DRAWN - TJD
 CHECKED - AWM
 DATE - 12/04/2013

REVISED -
 REVISED -
 REVISED -
 REVISED -

**STATE OF ILLINOIS
 DEPARTMENT OF TRANSPORTATION**

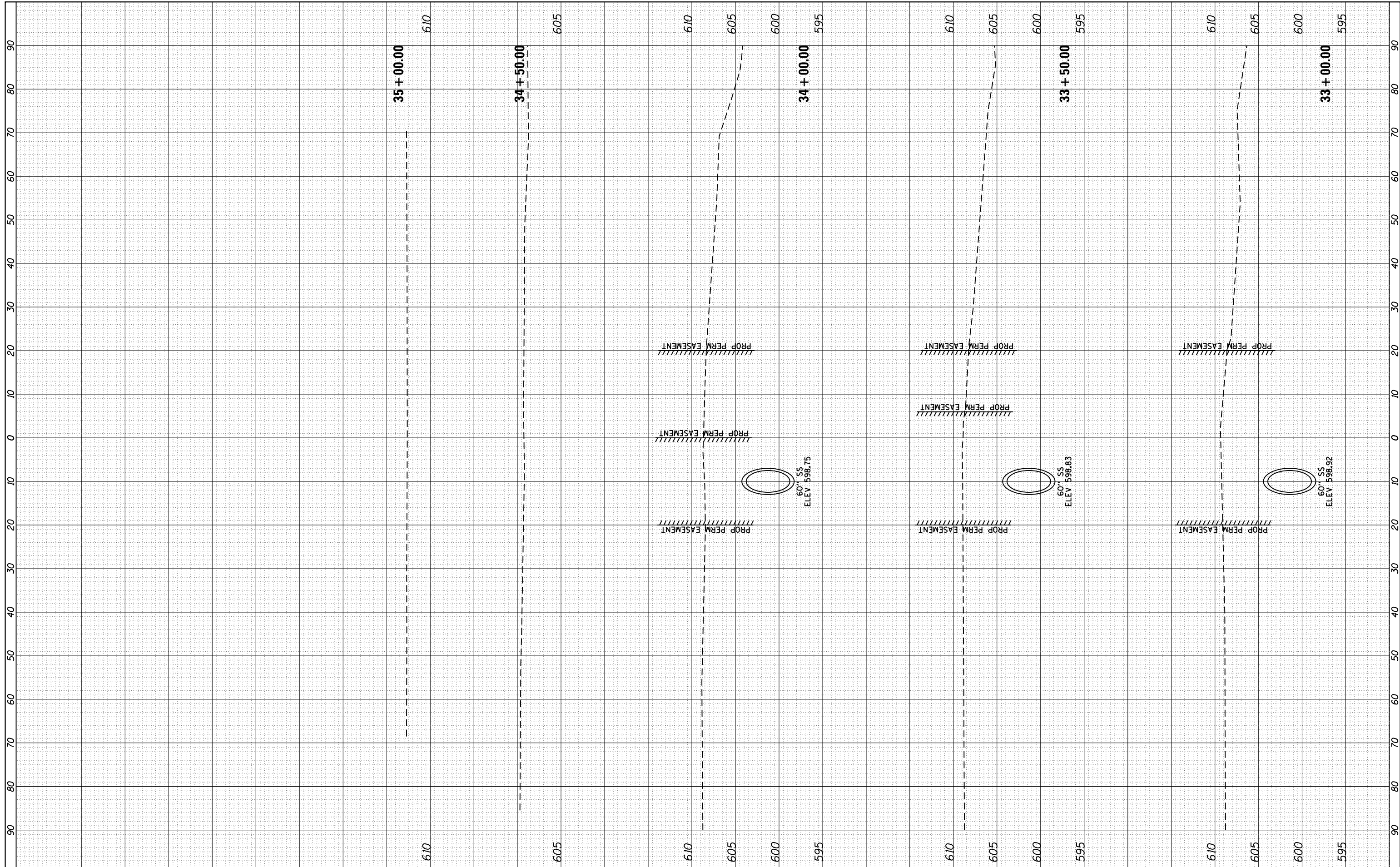
**WATERWAY #2
 CROSS SECTIONS**

SCALE: 1"=10'H, 5'V SHEET 6 OF 7 SHEETS STA. 30+50.00 TO STA. 32+50.00

F.A.U. RTE.	SECTION	COUNTY	TOTAL SHEETS	SHEET NO.
8012	21(W-3, TS-1, RS-7)	SANGAMON	679	676
CONTRACT NO. 72890				
ILLINOIS FED. AID PROJECT				

FINAL SURVEY NO.	SURVEYED PLOTTED AREAS CHECKED	BY	DATE

ORIGINAL SURVEY NO.	SURVEYED PLOTTED AREAS CHECKED	BY	DATE



FILE NAME = c:\pw_work\pwidot\sparksgw\d0373645\0672890-sh...
 PLOT SCALE = 20.0000' / in.
 PLOT DATE = Feb-04-2014 01:55:16PM

USER NAME = sparksgw
 DESIGNED - AWM
 DRAWN - TJD
 CHECKED - AWM
 DATE - 12/04/2013

REVISED -
 REVISED -
 REVISED -
 REVISED -

**STATE OF ILLINOIS
 DEPARTMENT OF TRANSPORTATION**

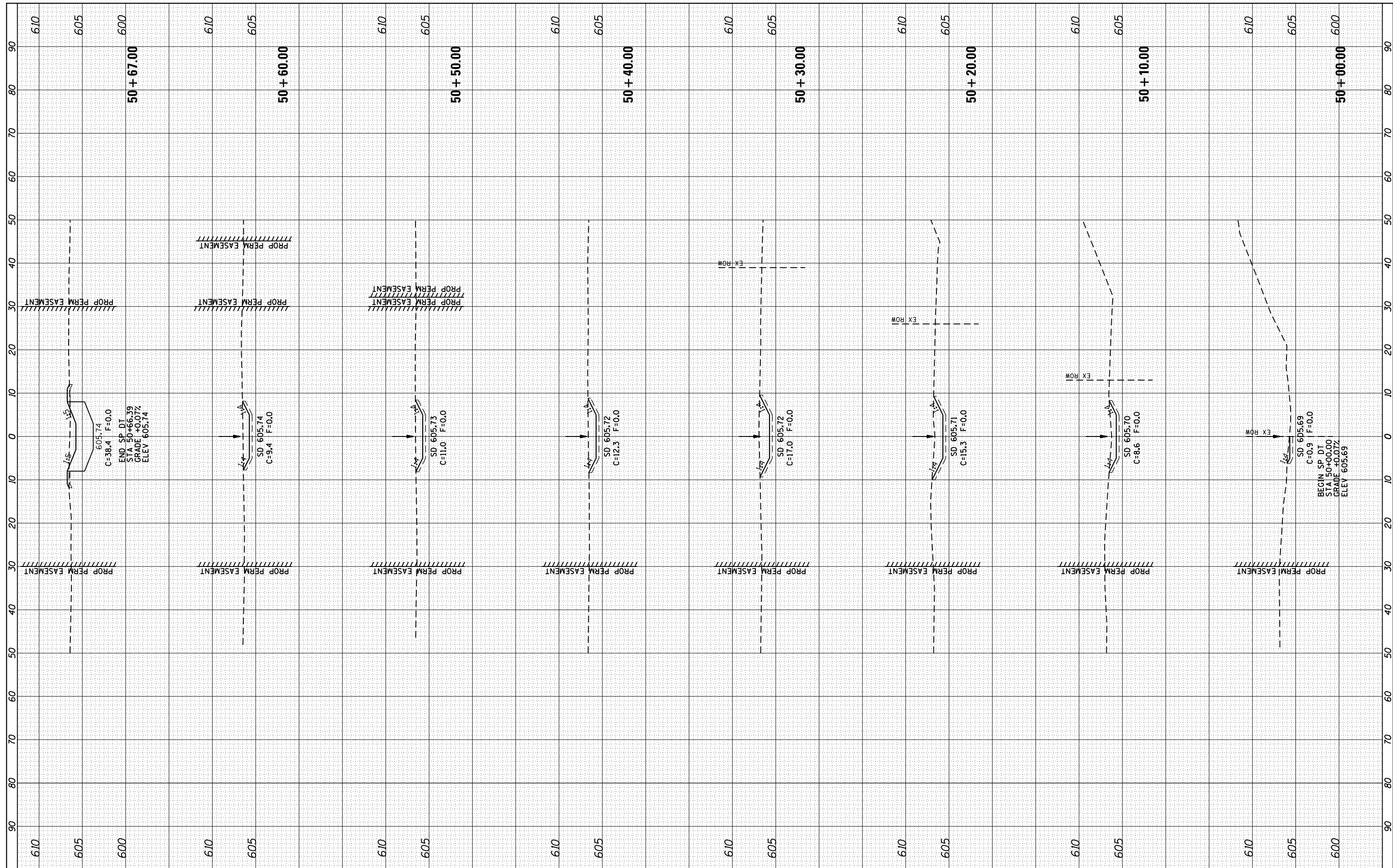
**WATERWAY #2
 CROSS SECTIONS**

SCALE: 1"=10'H, 5'V SHEET 7 OF 7 SHEETS STA. 33+00.00 TO STA. 35+00.00

F.A.U. RTE.	SECTION	COUNTY	TOTAL SHEETS	SHEET NO.
8012	21(W-3, TS-1, RS-7)	SANGAMON	679	677
CONTRACT NO. 72890			ILLINOIS FED. AID PROJECT	

FINAL SURVEY NO.	SURVEYED PLOTTED TEMPLATE AREAS CHECKED	BY	DATE

ORIGINAL SURVEY NO.	SURVEYED PLOTTED TEMPLATE AREAS CHECKED	BY	DATE



FILE NAME = c:\pw_work\pwidot\sparksgw\d0373645\0672890-shd-xssht-Keresotes.dgn

USER NAME = sparksgw
 PLOT SCALE = 20.0000' / in.
 PLOT DATE = Feb-04-2014 01:55:20PM

DESIGNED - AWM
 DRAWN - TJD
 CHECKED - AWM
 DATE - 12/04/2013

REVISED -
 REVISED -
 REVISED -
 REVISED -

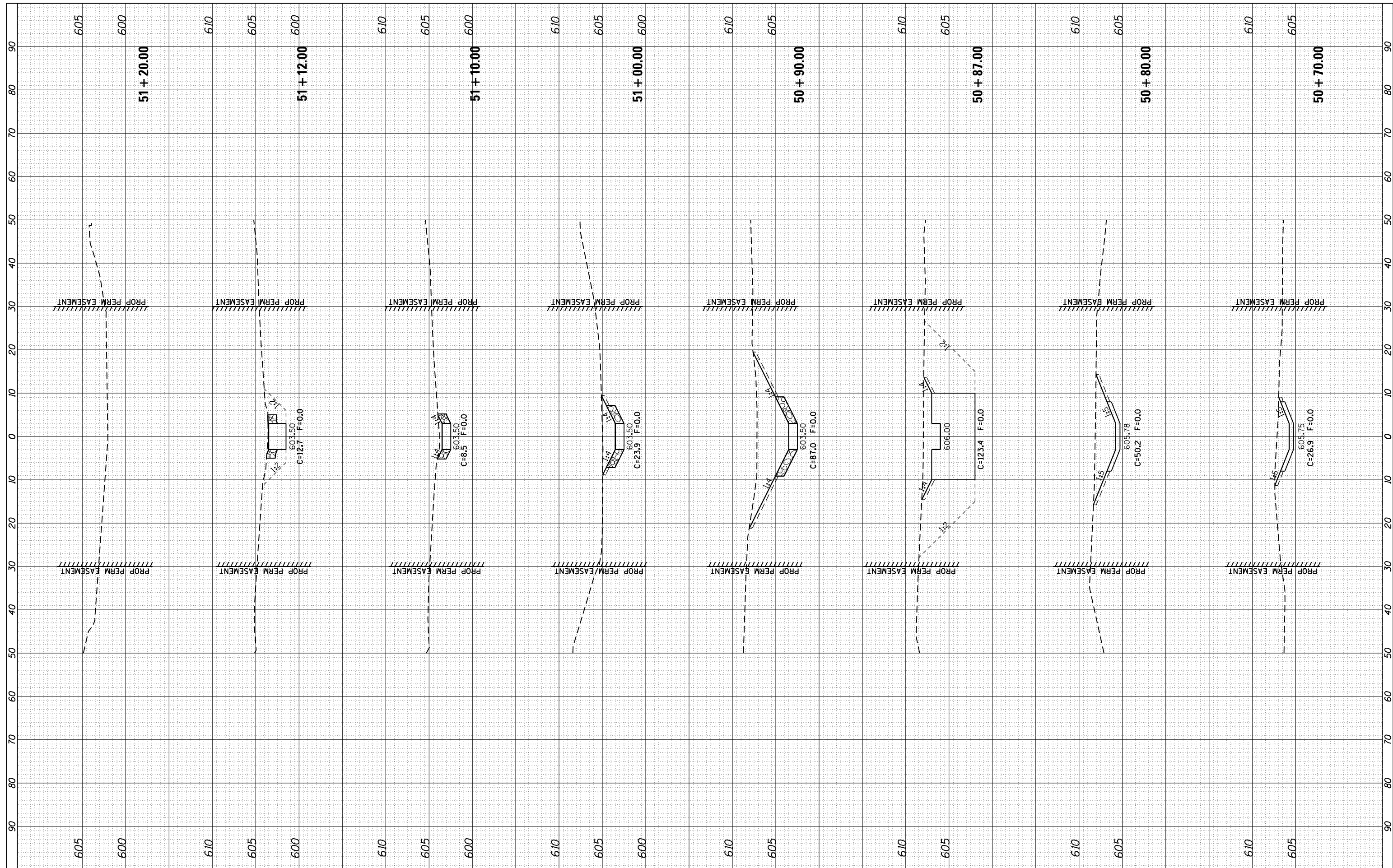
**STATE OF ILLINOIS
 DEPARTMENT OF TRANSPORTATION**

**KERESOTES SOUTH OUTFALL DITCH
 CROSS SECTIONS**
 SCALE: 10H : 5V SHEET 1 OF 2 SHEETS STA. 50+00.00 TO STA. 50+67.00

F.A.U. RTE.	SECTION	COUNTY	TOTAL SHEETS	SHEET NO.
8012	21(W-3, TS-1, RS-7)	SANGAMON	679	678
CONTRACT NO. 72890				
ILLINOIS FED. AID PROJECT				

FINAL SURVEY NO.	SURVEYED PLOTTED TEMPLATE AREAS CHECKED	BY	DATE

ORIGINAL SURVEY NO.	SURVEYED PLOTTED TEMPLATE AREAS CHECKED	BY	DATE



FILE NAME = c:\pw_work\pwidot\sparksgw\d0373645\0672890-sh...
 USER NAME = sparksgw
 PLOT SCALE = 20.0000' / in.
 PLOT DATE = Feb-04-2014 01:55:21PM

DESIGNED - AWM
 DRAWN - TJD
 CHECKED - AWM
 DATE - 12/04/2013

REVISED -
 REVISED -
 REVISED -
 REVISED -

**STATE OF ILLINOIS
 DEPARTMENT OF TRANSPORTATION**

**KERESOTES SOUTH OUTFALL DITCH
 CROSS SECTIONS**
 SCALE: 10H : 5V SHEET 2 OF 2 SHEETS STA. 50+70.00 TO STA. 51+20.00

F.A.U. RTE.	SECTION	COUNTY	TOTAL SHEETS	SHEET NO.
8012	21(W-3, TS-1, RS-7)	SANGAMON	679	679
CONTRACT NO. 72890				
ILLINOIS FED. AID PROJECT				