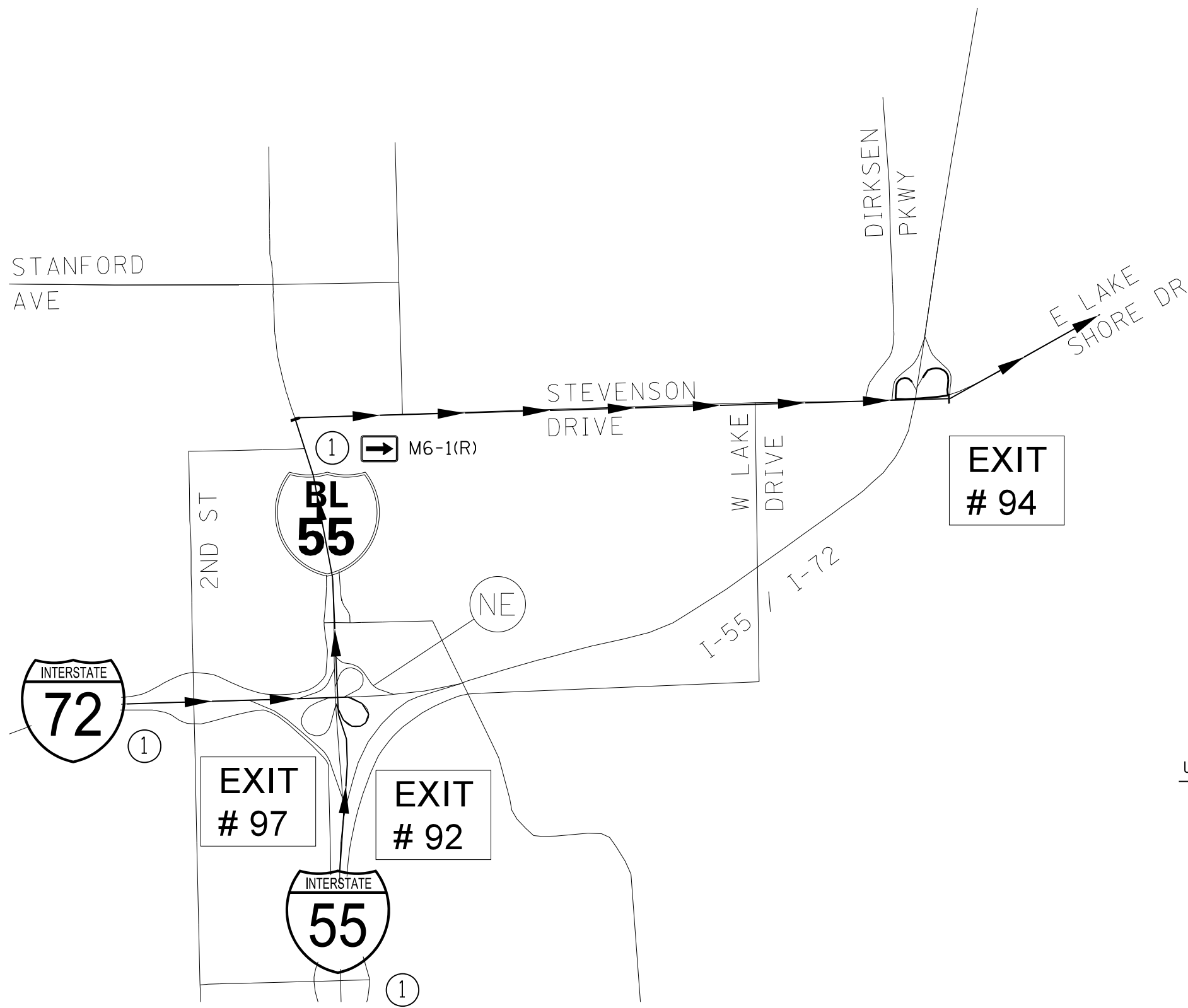




I-55 NB/I-72 EB TO STEVENSON DR/E. LAKE SHORE DR



USE FOR CLOSING STEVENSON DR INTERCHANGE LOOP C

- ① DETOUR ORANGE/BLACK M4-8 (30X15)
- 

 M1-1 (48X48)
- TO STEVENSON DR/
E. LAKE SHORE DR ORANGE/BLACK (48X24)
(3 inch letters)

FILE NAME =	USER NAME = sparksgw	DESIGNED -	REVISED -	STATE OF ILLINOIS DEPARTMENT OF TRANSPORTATION	DETOUR SIGNING PLAN			F.A.I. RTE.	SECTION	COUNTY	TOTAL SHEETS	SHEET NO.			
Default	ct:\pw\work\p\idot\sparksgw\10326237\0672F90-sht-detour_sheets.dgn	DRAWN -	REVISED -		SCALE:	SHEET	OF	SHEETS	STA.	TO STA.	55	(84-3)I-4	SANGAMON	56	33
	PLOT SCALE = 40.0000' / in.	CHECKED -	REVISED -												
	PLOT DATE = Oct-17-2013 09:57:34AM	DATE -	REVISED -												CONTRACT NO. 72F90
												ILLINOIS FED. AID PROJECT			