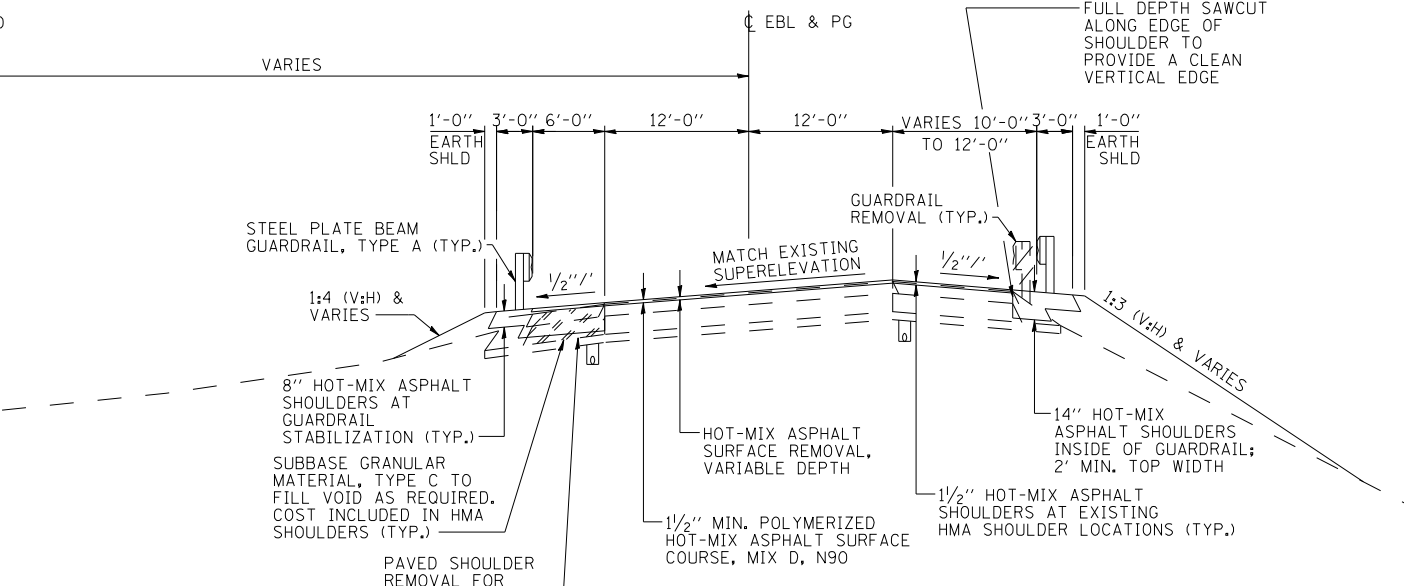
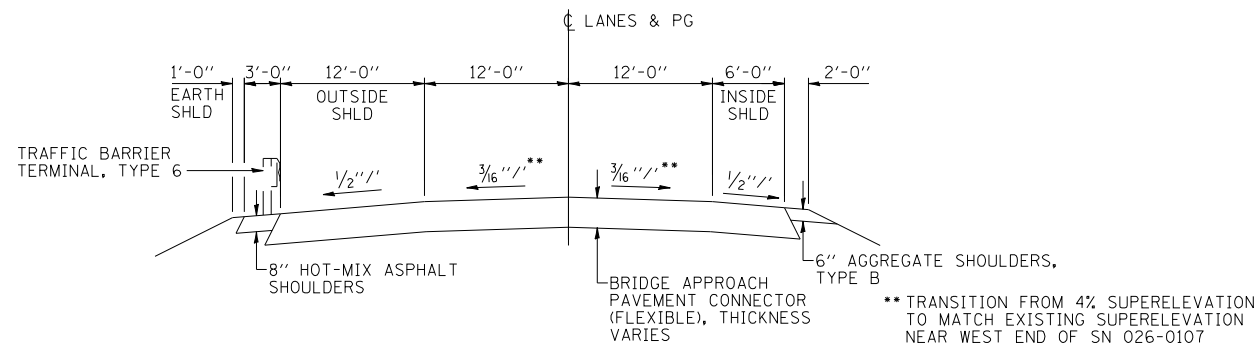


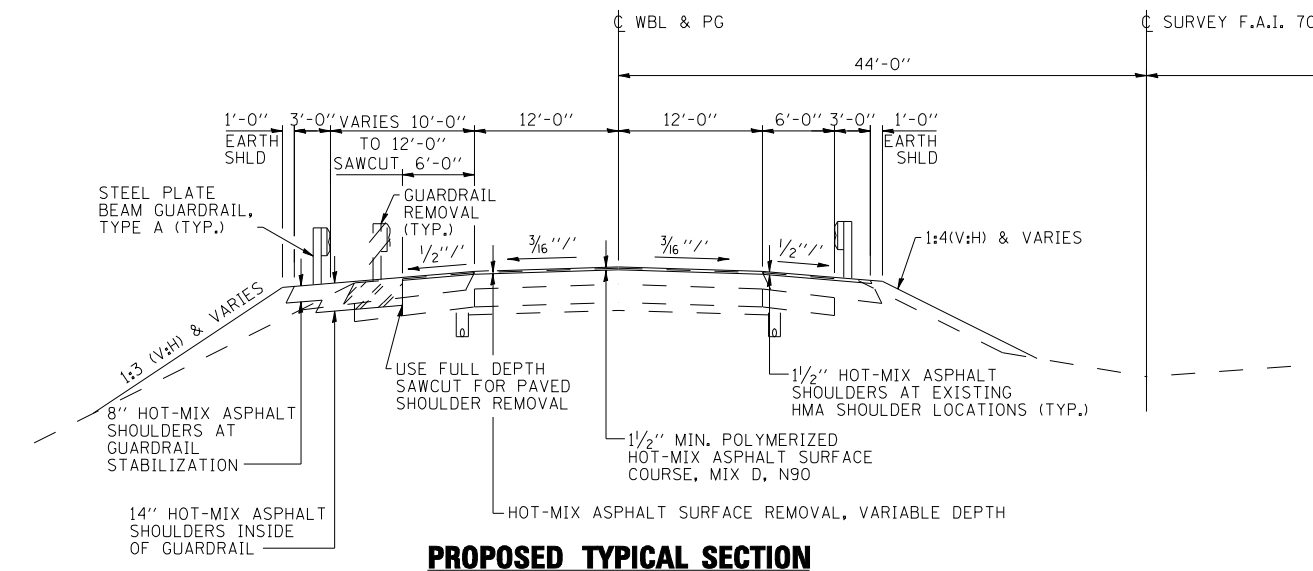
**PROPOSED TYPICAL SECTION**  
**STATION 537+00.00 TO STATION 537+90.68**



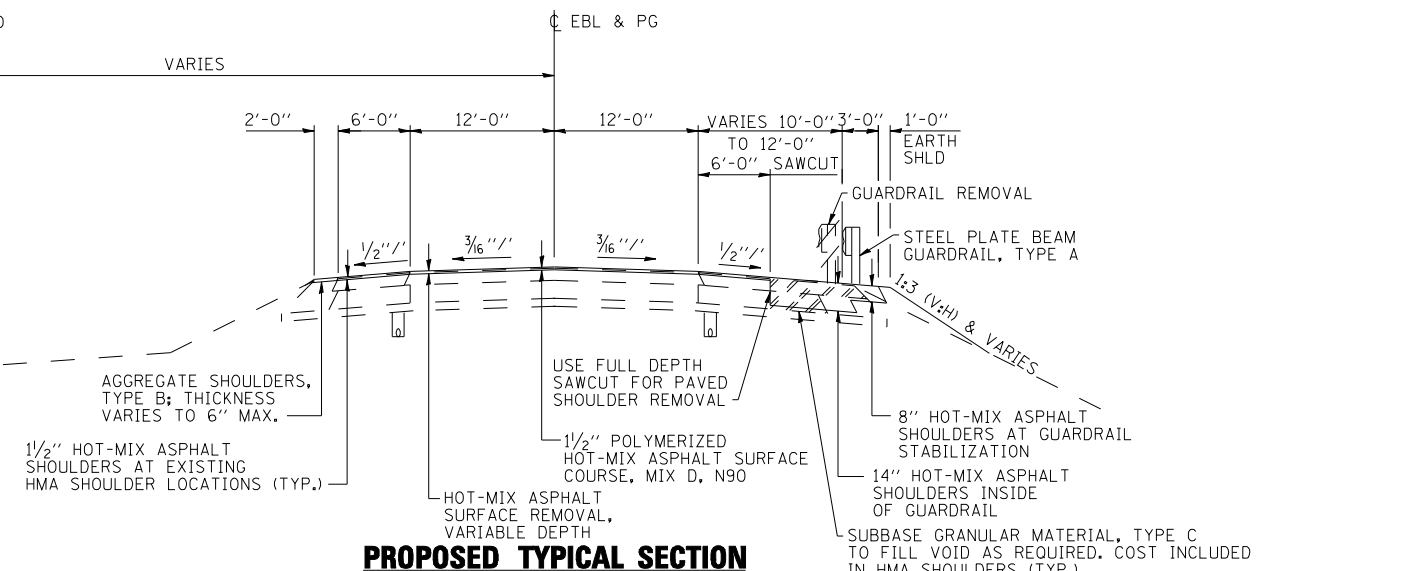
**PROPOSED TYPICAL SECTION**  
**STATION 1537+50.00 TO STATION 1538+03.18**



**AT GUARDRAIL**      **NO GUARDRAIL**  
**PROPOSED TYPICAL SECTION**  
**STATION 537+90.68 TO STATION 537+96.68**  
**STATION 549+41.35 TO STATION 549+47.35**  
**STATION 1538+03.18 TO STATION 1538+20.07**  
**STATION 1549+65.10 TO STATION 1549+97.82**



**PROPOSED TYPICAL SECTION**  
**STATION 549+47.35 TO STATION 550+50.00**



**PROPOSED TYPICAL SECTION**  
**STATION 1549+97.82 TO STATION 1550+50.00**

PRINT DRIVER = LUD-EBR@ILL  
 SCALE NAME = PLOT  
 FILE NAME = I-70-715-11-13-08.dwg



USER NAME = has	DESIGNED - ELH	REVISED -
ESCA PROJECT NO. 1000.05	DRAWN - HAS	REVISED -
PLOT SCALE = 0.2' / IN.	CHECKED - RDP	REVISED -
PLOT DATE = 1/29/2014 1:35:04 PM	DATE - 11/13	REVISED -

**STATE OF ILLINOIS**  
**DEPARTMENT OF TRANSPORTATION**

**I-70 PROPOSED TYPICAL SECTIONS**  
 SCALE: NONE      SHEET NO. 1 OF 1 SHEETS      STA. TO STA.

F.A.I. RTE. 70	SECTION (26-3B-1, 3B-1(3))BR	COUNTY FAYETTE	TOTAL SHEETS 277	SHEET NO. 17
FED. ROAD DIST. NO.		ILLINOIS FED. AID PROJECT CONTRACT NO. 74175		