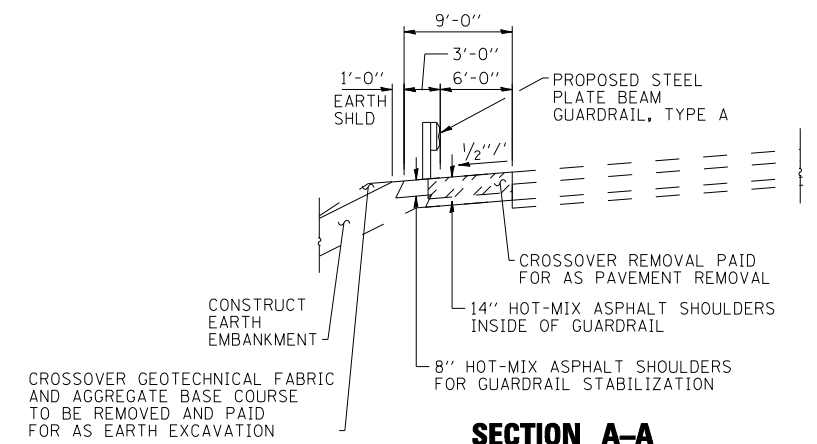
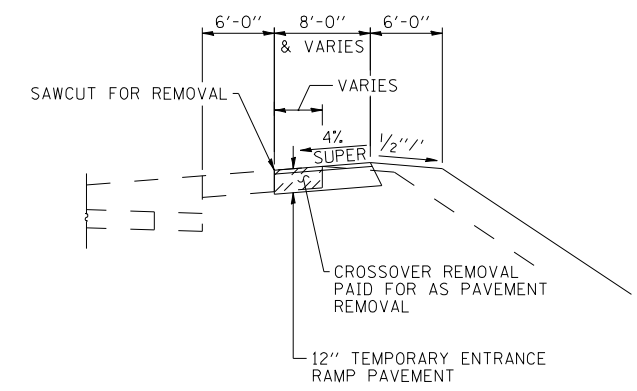


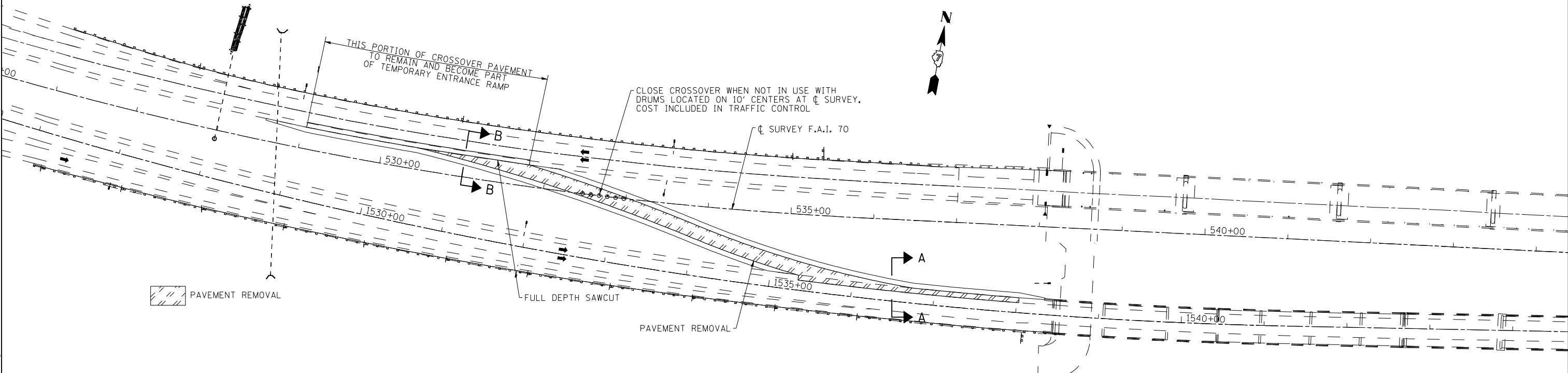
WEST MEDIAN CROSSOVER - EB CLOSURE PLAN



SECTION A-A



SECTION B-B



WEST MEDIAN CROSSOVER - WB REMOVAL PLAN

PRINT DRIVER = L:\00-EB\0414...
 SCALE NAME = PLOT...
 FILE NAME = D:\14735\14735.dwg



USER NAME = has	DESIGNED - ELH	REVISED -
ESCA PROJECT NO. 1000.05	DRAWN - HAS	REVISED -
PLOT SCALE = 0.2" = 1' / IN.	CHECKED - RDP	REVISED -
PLOT DATE = 1/29/2014 1:55:37 PM	DATE - 01/14	REVISED -

**STATE OF ILLINOIS
DEPARTMENT OF TRANSPORTATION**

CROSSOVER DETAILS

SCALE: NONE SHEET NO. 1 OF 2 SHEETS STA. TO STA.

F.A.I. RTE.	SECTION	COUNTY	TOTAL SHEETS	SHEET NO.
70	(26-3B-1, 3B-1(3))BR	FAYETTE	277	44
FED. ROAD DIST. NO. ILLINOIS FED. AID PROJECT			CONTRACT NO. 74175	