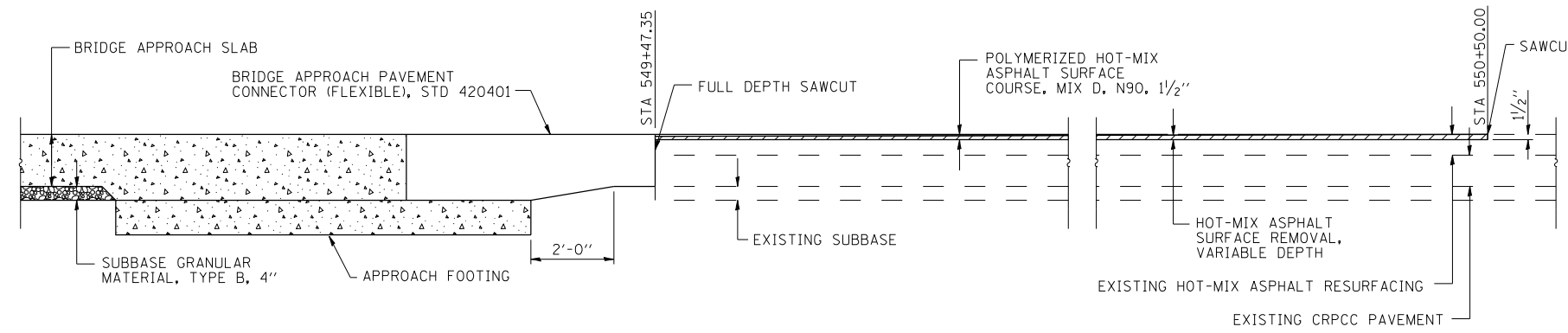
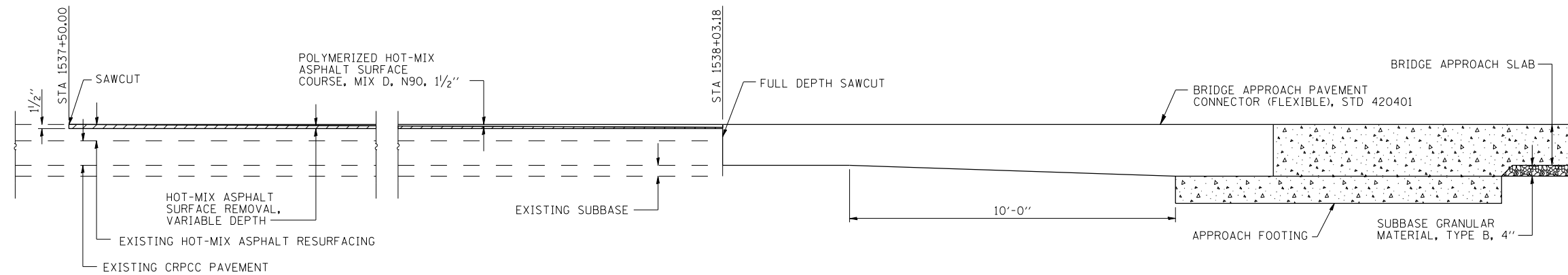


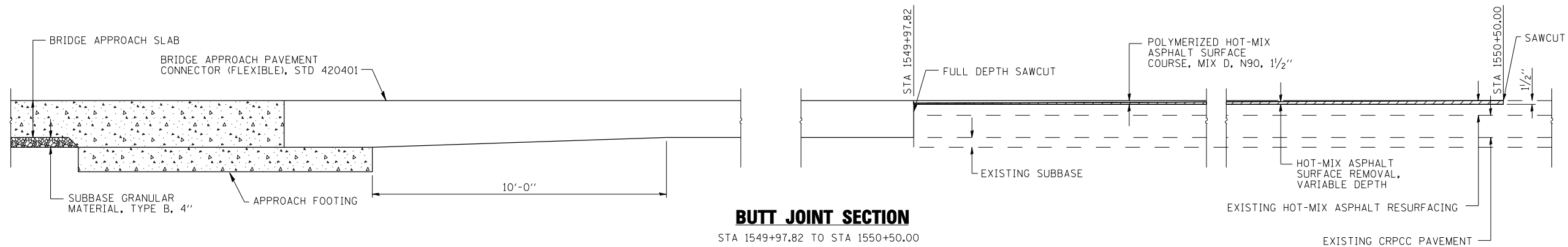
BUTT JOINT SECTION
STA 537+00.00 TO STA 537+90.68



BUTT JOINT SECTION
STA 549+47.35 TO STA 550+50.00



BUTT JOINT SECTION
STA 1537+50.00 TO STA 1538+03.18



BUTT JOINT SECTION
STA 1549+97.82 TO STA 1550+50.00

PRINT DRIVER = L:\00-ESCA\B\11
 SCALE NAME = BUTT JOINT
 FILE NAME = D:\17175\11\1550\11550.dwg



USER NAME = has	DESIGNED - ELH	REVISED -
ESCA PROJECT NO. 1000.05	DRAWN - HAS	REVISED -
PLOT SCALE = 0.1667' / IN.	CHECKED - RDP	REVISED -
PLOT DATE = 1/29/2014 2:02:02 PM	DATE - 11/13	REVISED -

**STATE OF ILLINOIS
DEPARTMENT OF TRANSPORTATION**

BUTT JOINT DETAILS

SCALE: NONE SHEET NO. 1 OF 1 SHEETS STA. TO STA.

F.A.I. RTE.	SECTION	COUNTY	TOTAL SHEETS	SHEET NO.
70	(26-3B-1, 3B-1(3))BR	FAYETTE	277	77
FED. ROAD DIST. NO. ILLINOIS FED. AID PROJECT			CONTRACT NO. 74175	