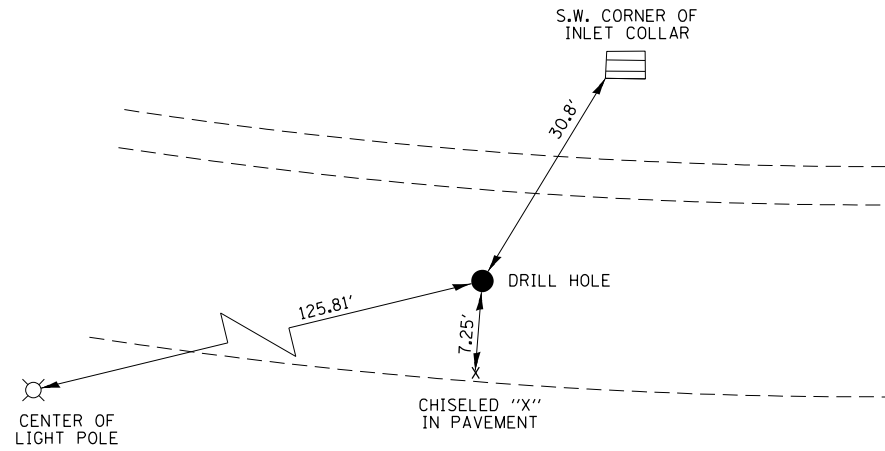
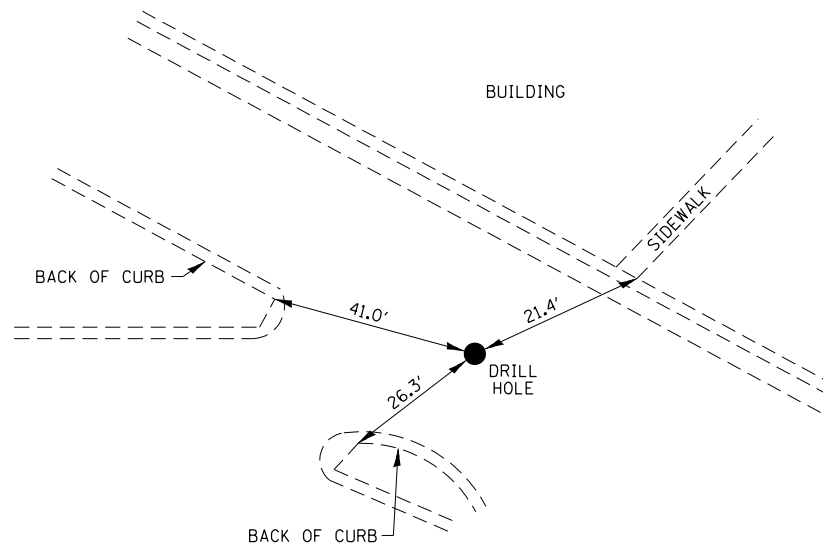


P. R. C. STA. 312+23.46 (#191)
(SOUTH SIDE - EAST BOUND)



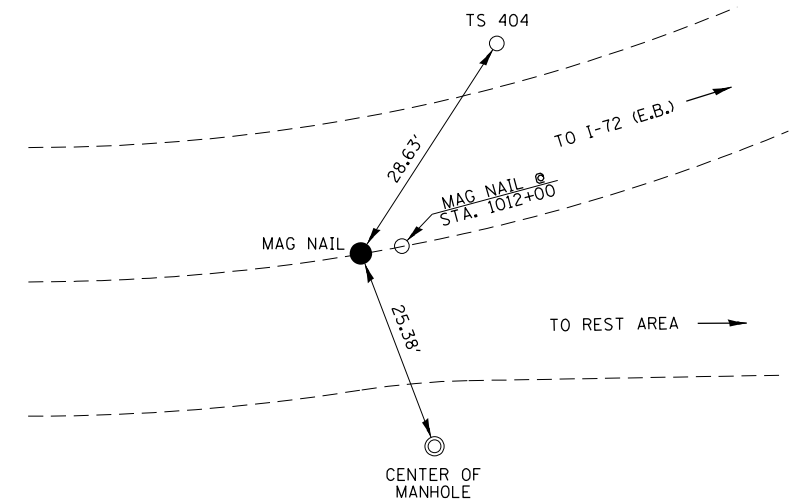
NOTE: NOT TO SCALE

P. I. KINK STA. 404+60.50 (160)
(SOUTH SIDE - EAST BOUND)



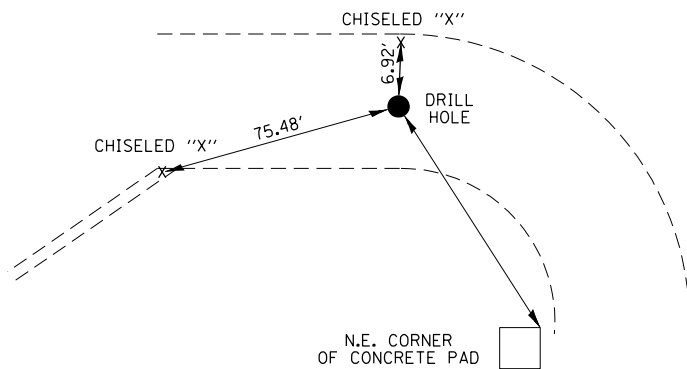
NOTE: NOT TO SCALE

STA. 300+00 (#176) =
STA. 1011+98.69 ON RAMP
(SOUTH SIDE - EAST BOUND)



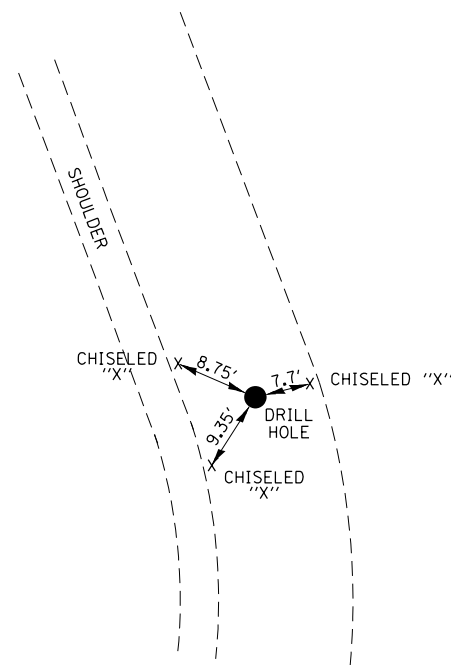
NOTE: NOT TO SCALE

STA. 305+83.44 (#185)
(SOUTH SIDE - EAST BOUND)



NOTE: NOT TO SCALE

P. C. STA. 309+36.64 (#188)
(SOUTH SIDE - EAST BOUND)



NOTE: NOT TO SCALE

BENCHMARKS

- BM #4070 TOP OF PSM AT I-72 CENTERLINE STA. 772+00. USED AS BASIS OF ELEVATION FROM FIELD BOOK 4070. ELEV. 680.18
- BM #4617-1 CHISLED SQUARE ON SIDEWALK CROSS OVER BY TRASH RECEPTICLES IN NORTH REST AREA, STA. 214+55.48, 14.5' LT., ELEV. 682.22
- BM #4617-2 TOP CONCRETE PAD AT SOUTHEAST CORNER OF BROWN SHED IN NORTH REST AREA STA. 205+87.0, 34.6' RT., ELEV. 680.42
- BM #4617-3 CHISLED SQUARE ON LIGHT FOUNDATION NEAR EXIT RAMP TO I-72, IN NORTH REST AREA STA. 123+81.14, 24.13' RT. NO ELEV. GIVEN
- BM #4617-4 CHISLED SQUARE ON LIGHT FOUNDATION IN SOUTH REST AREA ON CAR EXIT TO I-72 STA. 311+04.45, 32.63' LT., ELEV. 663.76
- BM #4617-5 CHISLED SQUARE ON LIGHT FOUNDATION IN SOUTH REST AREA ON CAR EXIT TO I-72 STA. 318+63.54, 31.0' LT., ELEV. 667.47 (LIGHT POLE #33)
- BM #4617-6 CHISLED "X" TOP WEST BOLT OF LARGE LIGHT POLE IN GRASS MEDIAN IN TRUCK PARKING AREA IN SOUTH REST AREA. STA. 1012+68.4, 169.8' RT., ELEV. 676.49
- BM #4617-7 CHISLED SQUARE ON EAST EDGE OF SIDEWALK TO THE SOUTH REST AREA MAIN BUILDING BY WOOD BENCH. STA. 303+34.3, 41.75' RT., ELEV. 677.72

FILE NAME =	USER NAME = steffenmk	DESIGNED -	REVISED -
ci:\pw_work\p\idot\steffenmk\dms67466\0774284-sht-ties.dgn		DRAWN -	REVISED -
Default	PLOT SCALE = 100.0000' / in.	CHECKED -	REVISED -
	PLOT DATE = 1/28/2014	DATE -	REVISED -

STATE OF ILLINOIS
DEPARTMENT OF TRANSPORTATION

TIE POINTS
EAST BOUND I-72 REST AREA

SCALE: N/A SHEET 4 OF 4 SHEETS STA. TO STA.

F.A.I. RTE.	SECTION	COUNTY	TOTAL SHEETS	SHEET NO.
72	(58-66)RA-I-1	MACON	56	13
				CONTRACT NO. 74284
ILLINOIS FED. AID PROJECT				