

STATE OF ILLINOIS  
DEPARTMENT OF TRANSPORTATION  
DIVISION OF HIGHWAYS  
**PROPOSED  
HIGHWAY PLANS**

FOR INDEX OF SHEETS, SEE SHEET NO. 2

ADT = 4450 (2011)

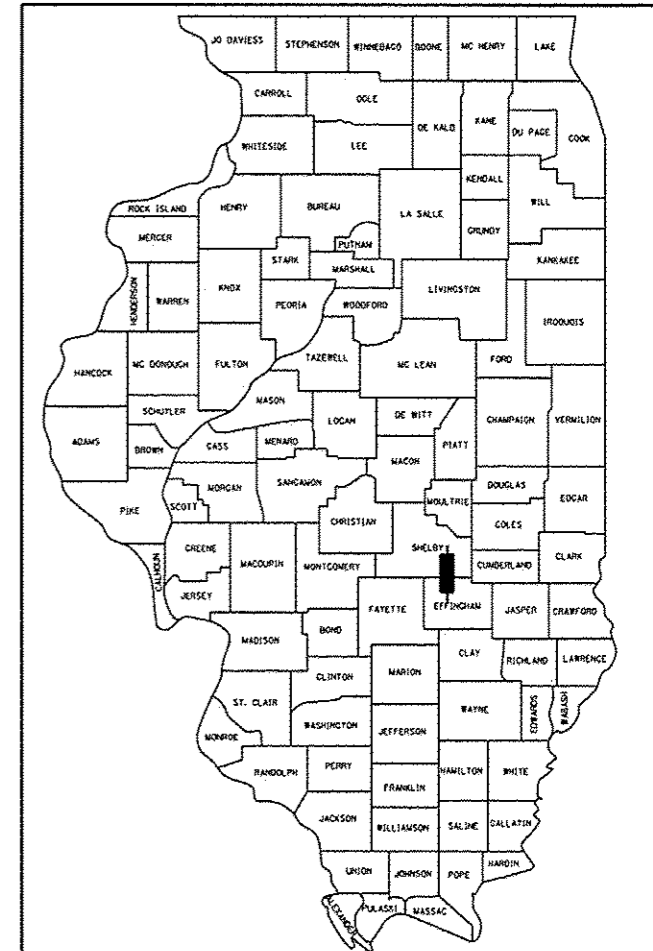
FAP ROUTE 766 (IL 32)  
SECTION D7 HMA SAFETY SHLD 2014-1  
PROJECT ACHSIP-0766(006)  
SAFETY IMPROVEMENTS  
SHELBY & EFFINGHAM COUNTIES

C-97-025-13

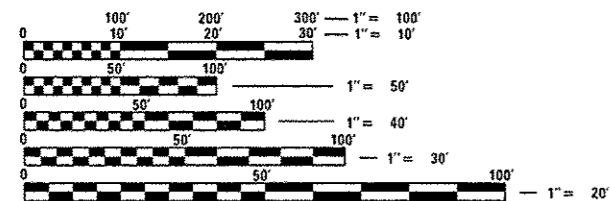
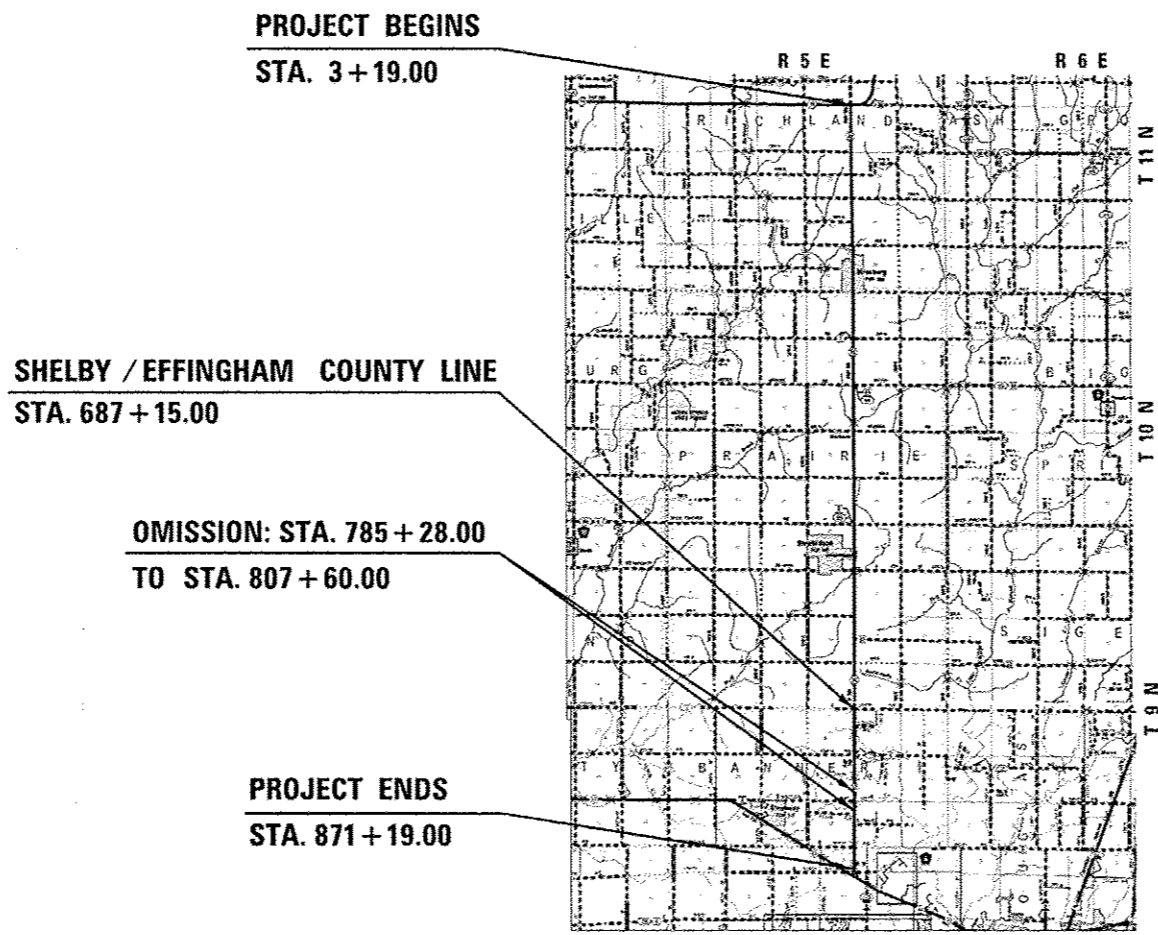
F.A.P. RTE.	SECTION	COUNTY	TOTAL SHEETS	SHEET NO.
766	*	**	7	1
		ILLINOIS	CONTRACT NO. 74610	

\* D7 HMA SAFETY SHLD 2014-1  
\*\* SHELBY & EFFINGHAM

D-97-009-13



LOCATION OF SECTION INDICATED THIS: - [thick black line]



FULL SIZE PLANS HAVE BEEN PREPARED USING STANDARD ENGINEERING SCALES. REDUCED SIZED PLANS WILL NOT CONFORM TO STANDARD SCALES. IN MAKING MEASUREMENTS ON REDUCED PLANS, THE ABOVE SCALES MAY BE USED.

J.U.L.I.E.  
JOINT UTILITY LOCATION INFORMATION FOR EXCAVATION  
1-800-892-0123  
OR 811

PROJECT ENGINEER: MARK DAUGHERTY  
PROJECT MANAGER: MATT BOWER

CONTRACT NO. 74610

GROSS LENGTH = 86,800.00 FT. = 16.439 MILE  
NET LENGTH = 84,568.00 FT. = 16.017 MILE

STATE OF ILLINOIS  
DEPARTMENT OF TRANSPORTATION  
DIVISION OF HIGHWAYS

SUBMITTED JAN 27 20 14  
Roger L. Driskell, P.E.  
DEPUTY DIRECTOR OF HIGHWAYS, REGION ENGINEER

MARCH 21 20 14  
John D. Baranzelli, P.E.  
acting ENGINEER OF DESIGN AND ENVIRONMENT

MARCH 21 20 14  
Omer Osman, P.E.  
DIRECTOR OF HIGHWAYS, CHIEF ENGINEER

**PRINTED BY THE AUTHORITY  
OF THE STATE OF ILLINOIS**