

STATE OF ILLINOIS  
DEPARTMENT OF TRANSPORTATION  
DIVISION OF HIGHWAYS

**PROPOSED  
HIGHWAY PLANS**

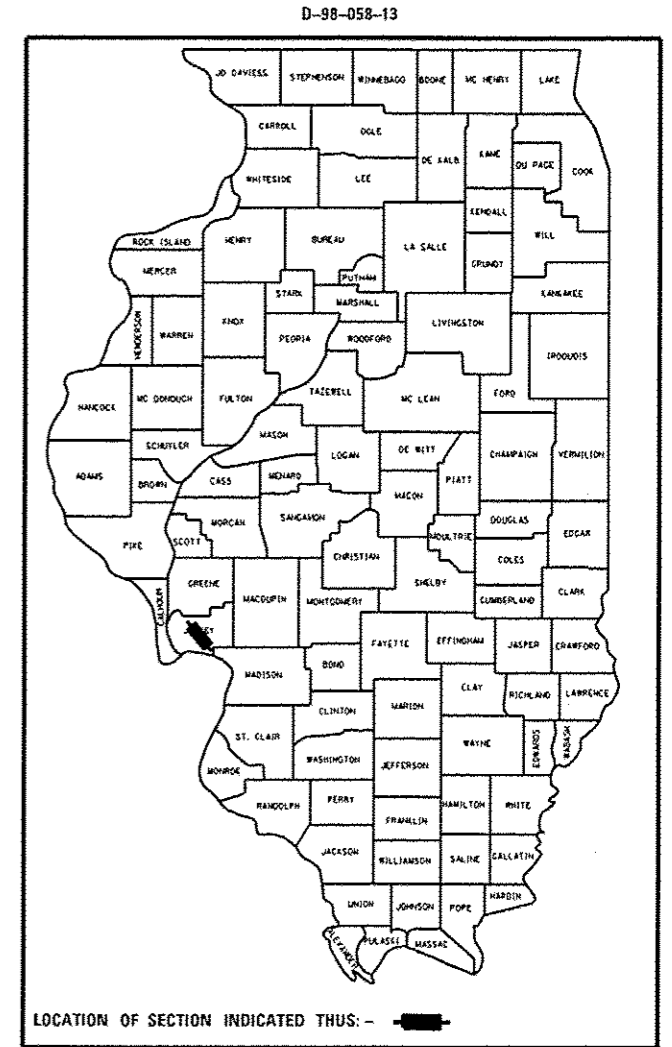
FAS ROUTE 747 (IL 3)  
SECTION 59RS-3  
PROJECT ACRS-0747 (104)  
FROM IL 109 TO MADISON COUNTY LINE  
RESURFACING - 3P  
JERSEY COUNTY

C-98-059-13

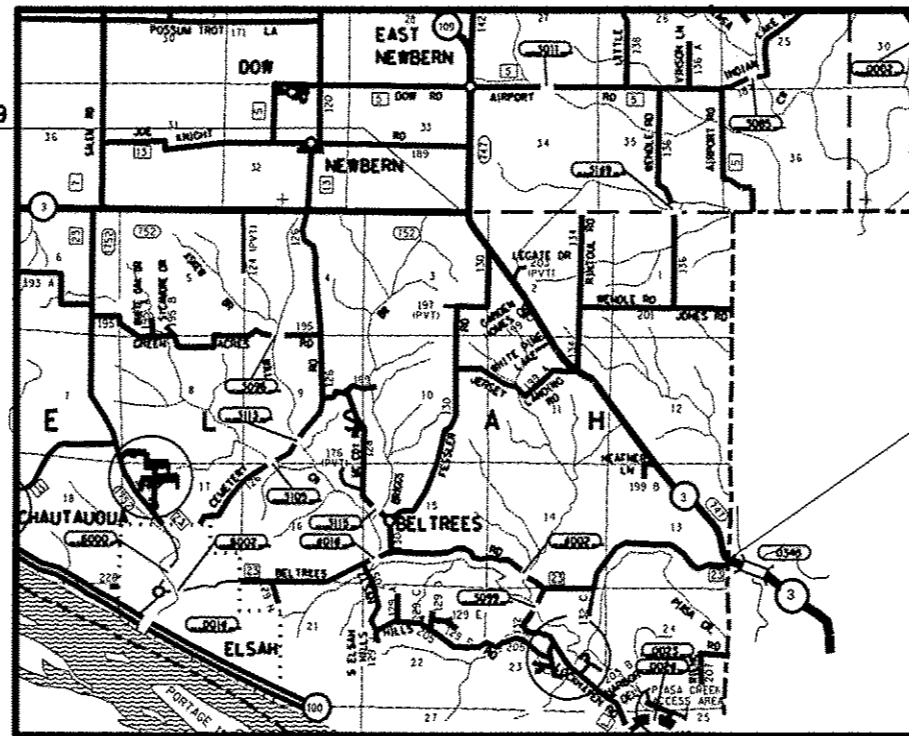
F.A.S. RTE.	SECTION	COUNTY	TOTAL SHEETS	SHEET NO.
747	59RS-3	JERSEY	19	1
ILLINOIS			CONTRACT NO. 76G59	

INDEX OF SHEETS

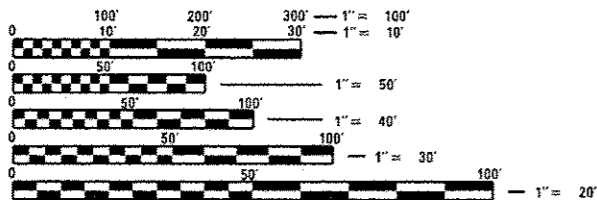
- 1 COVER SHEET
- 2 GENERAL NOTES, HIGHWAY STANDARDS,  
COMMITMENTS, ADT
- 3 SUMMARY OF QUANTITIES
- 4 - 11 TYPICAL SECTIONS
- 12 SCHEDULES OF QUANTITIES
- 13 LINE DIAGRAM
- 14 - 15 CONCRETE GUTTER DETAILS
- 16 - 17 EROSION CONTROL PLAN
- 18 PLAN DETAILS
- 19 ENTRANCE DETAILS



END PROJECT MM 3.59  
LAT. 38°59'58.34"N  
LONG. -90°10'50.29"W

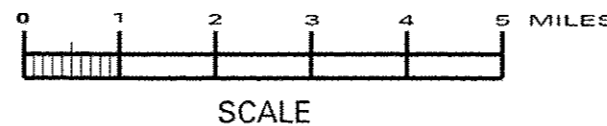


BEGIN PROJECT MM 0.00  
LAT. 38°57'33.37"N  
LONG. -90°16'30.76"W



FULL SIZE PLANS HAVE BEEN PREPARED USING STANDARD ENGINEERING SCALES. REDUCED SIZED PLANS WILL NOT CONFORM TO STANDARD SCALES. IN MAKING MEASUREMENTS ON REDUCED PLANS, THE ABOVE SCALES MAY BE USED.

J.U.L.I.E.  
JOINT UTILITY LOCATION INFORMATION FOR EXCAVATION  
1-800-892-0123  
OR 811



GROSS LENGTH = 18955.2 FT. = 3.59 MILE  
NET LENGTH = 18955.2 FT. = 3.59 MILE

PROJECT ENGINEER: TIM PADGETT (618) 346-3325  
PROJECT MANAGER: PHIL COPPERNOLL (618) 346-3480

CONTRACT NO. 76G59

STATE OF ILLINOIS  
DEPARTMENT OF TRANSPORTATION  
DIVISION OF HIGHWAYS

SUBMITTED January 28 20 14

*John D. Baranzelli, P.E.*  
DEPUTY DIRECTOR OF HIGHWAYS, REGION 5 ENGINEER  
March 21 20 14

*Omer Osman, P.E.*  
ENGINEER OF DESIGN AND ENVIRONMENT  
March 21 20 14

*Omer Osman, P.E.*  
DIRECTOR OF HIGHWAYS, CHIEF ENGINEER

PRINTED BY THE AUTHORITY  
OF THE STATE OF ILLINOIS