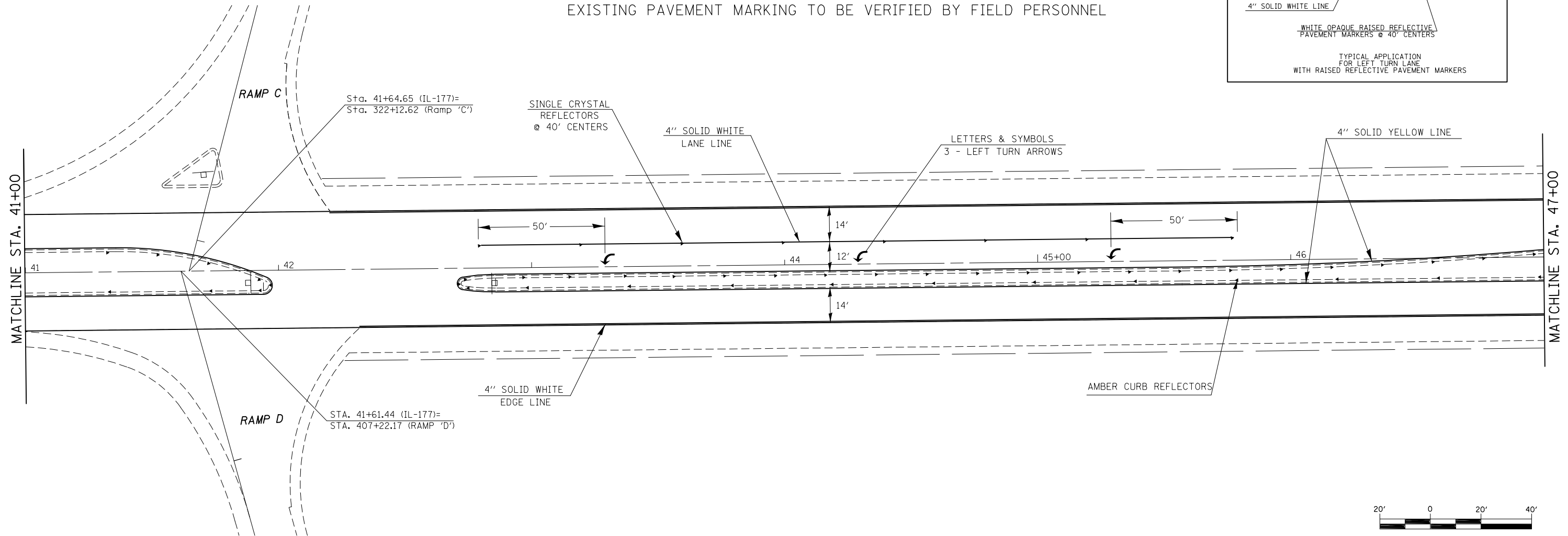
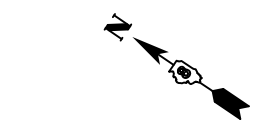
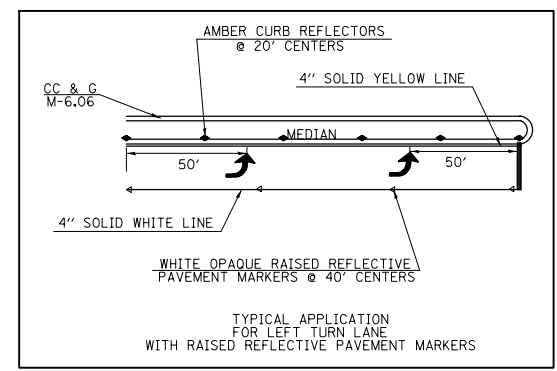


FOR INFORMATION ONLY

EXISTING PAVEMENT MARKING TO BE VERIFIED BY FIELD PERSONNEL



FILE NAME =	USER NAME = milecmr	DESIGNED -	REVISED -
et:\pw\work\p\dot\m\ilecmr\d0345201\d876	61-sht-pln.dgn	DRAWN -	REVISED -
	PLOT SCALE = 100.0000' / 1" =	CHECKED -	REVISED -
	PLOT DATE = 2/6/2014	DATE -	REVISED -

**STATE OF ILLINOIS
DEPARTMENT OF TRANSPORTATION**

**EXISTING PAVEMENT MARKING
WEST OF I-64 TO 0.61 MI. EAST OF I-64**

SCALE: SHEET NO. OF SHEETS STA. TO STA.

F.A. RTE.	SECTION	COUNTY	TOTAL SHEETS	SHEET NO.
•	(109,110)RS-1, 31-2RS	WASHINGTON	40	25
•	FAP 690/FAS 819/FAP 322	CONTRACT NO. 76G61		
FED. ROAD DIST. NO. ILLINOIS FED. AID PROJECT				