

RECEIVED

FEB 10 2014

BUREAU OF DESIGN & ENVIRONMENT

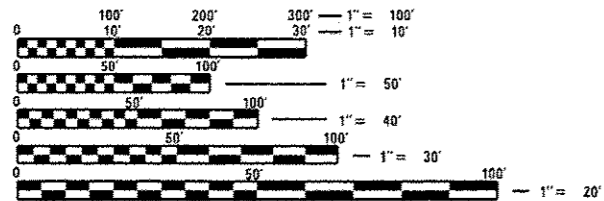
INDEX OF SHEETS

- 1 COVER SHEET
- 2 INDEX OF SHEETS, HIGHWAY STANDARDS, COMMITMENTS & GENERAL NOTES
- 3-4 SUMMARY OF QUANTITIES
- 5-6 EXISTING STRUCTURE DETAILS (SN 014-0038)
- 7 FRAMING PLAN AND STEEL DETAILS (SN 014-0038)
- 8 EXISTING BEARING DETAILS (SN 014-0038)
- 9-10 EXISTING STRUCTURE DETAILS (SN 014-0186)
- 11 FRAMING PLAN AND STEEL DETAILS (SN 082-0186)
- 12 EXISTING STRUCTURE DETAILS (SN 082-0186)
- 13-14 EXISTING STRUCTURE DETAILS (SN 014-0187)
- 15 FRAMING PLAN AND STEEL DETAILS (SN 082-0187)
- 16 EXISTING STRUCTURE DETAILS (SN 082-0187)
- 17-20 EXISTING BEARING DETAILS (SN 082-0186,0187)
- 21-22 FRAMING PLAN AND STEEL DETAILS (SN 082-0188)
- 23 EXISTING STRUCTURE DETAILS (SN 082-0188)
- 24 FRAMING PLAN AND STEEL DETAILS (SN 082-0189)
- 25 EXISTING STRUCTURE DETAILS (SN 082-0189)
- 26-29 EXISTING BEARING DETAILS (SN 082-0188,0189)

I-64 I ST. CLAIR COUNTY!
 2013 ADT= 35500 (ACTUAL)
 2014 ADT= 35900 (ESTIMATED)
 SUV= 2.7% MU= 15.2%

I-64 I CLINTON COUNTY!
 2013 ADT= 24100 (ACTUAL)
 2014 ADT= 24500 (ESTIMATED)
 SUV= 3.0% MU= 24.3%

CH 10 OVER I-64
 2013 ADT= 300 (ACTUAL)
 2014 ADT= 325 (ESTIMATED)



FULL SIZE PLANS HAVE BEEN PREPARED USING STANDARD ENGINEERING SCALES. REDUCED SIZED PLANS WILL NOT CONFORM TO STANDARD SCALES. IN MAKING MEASUREMENTS ON REDUCED PLANS, THE ABOVE SCALES MAY BE USED.

J.U.L.I.E.
 JOINT UTILITY LOCATION INFORMATION FOR EXCAVATION
 1-800-892-0123
 OR 811

PROJECT ENGINEER: TIM PADGETT 618-346-3325
 PROJECT MANAGER: PHILIP COPPERNOLL 618-346-3480

CONTRACT NO. 76G63

STATE OF ILLINOIS
 DEPARTMENT OF TRANSPORTATION
 DIVISION OF HIGHWAYS

**PROPOSED
 HIGHWAY PLANS**


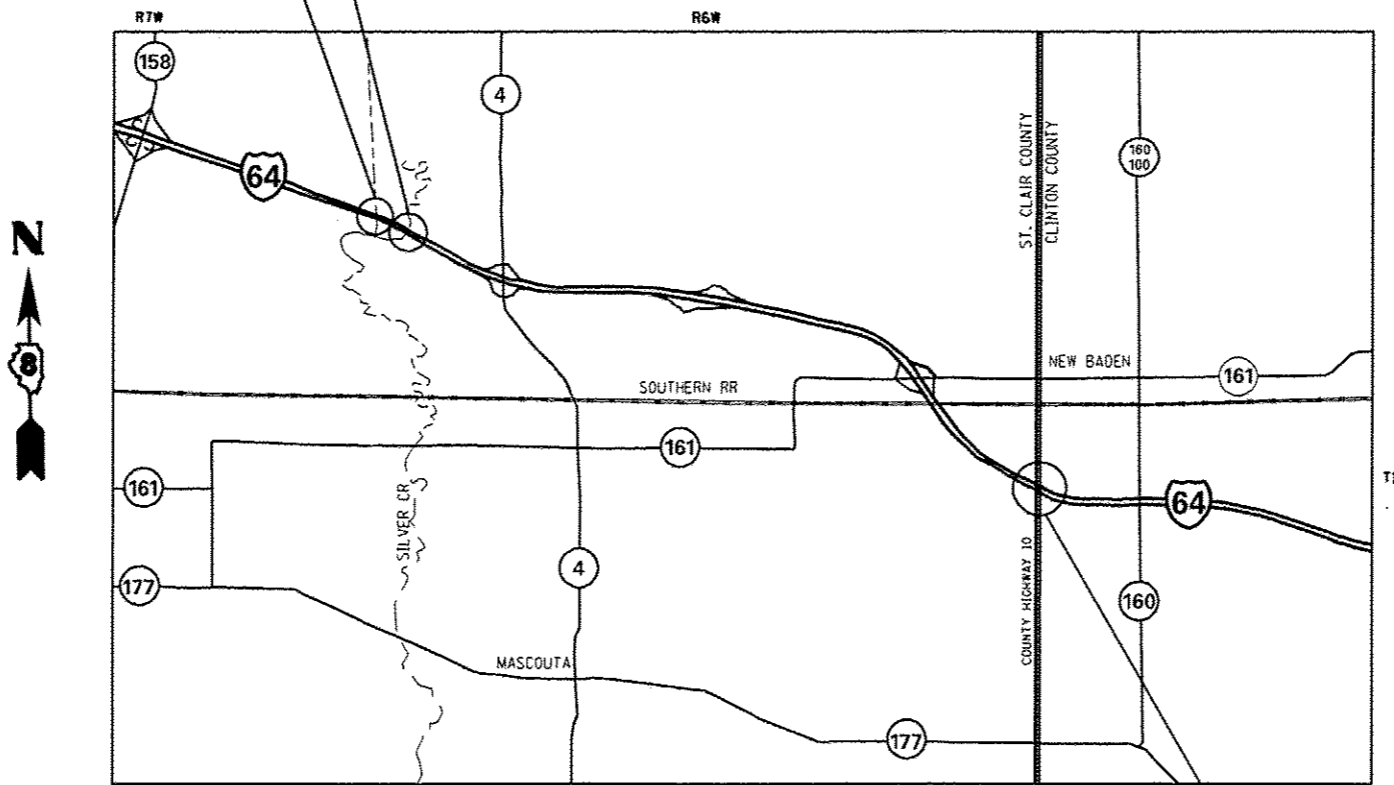
FAI ROUTE 64 (I-64)
 SECTION 82, 14(1HB)-P, 82-8B-P

BRIDGE PAINTING
 ST CLAIR/CLINTON COUNTY

C-98-064-13

LOCATION 3
 SN 082-0188 & SN 082-0189
 LAT: 38°53'33.99"
 LONG: 89°49'36.35"

LOCATION 2
 SN 082-0185 AND
 SN 082-0187
 LAT: 38°53'40.26"
 LONG: 89°49'53.73"



GROSS LENGTH = 1450.5 FT. = 0.27 MILE
 NET LENGTH = 1450.05 FT. = 0.27 MILE

F.A.I. RTE.	SECTION	COUNTY	TOTAL SHEETS	SHEET NO.
64	82, 14(1HB)-P, 82-8B-P	ST CLAIR, CLINTON	29	1
ILLINOIS			CONTRACT NO. 76G63	

D-98-061-13



STATE OF ILLINOIS
 DEPARTMENT OF TRANSPORTATION
 DIVISION OF HIGHWAYS

SUBMITTED *Feb 5 20 14*

Jefferson Z. Ke...
 DEPUTY DIRECTOR OF HIGHWAYS, REGION ENGINEER

March 21 20 14
John D. Baranzelli, PE
 ENGINEER OF DESIGN AND ENVIRONMENT

March 21 20 14
Omer Osman, PE
 DIRECTOR OF HIGHWAYS, CHIEF ENGINEER

PRINTED BY THE AUTHORITY
 OF THE STATE OF ILLINOIS