





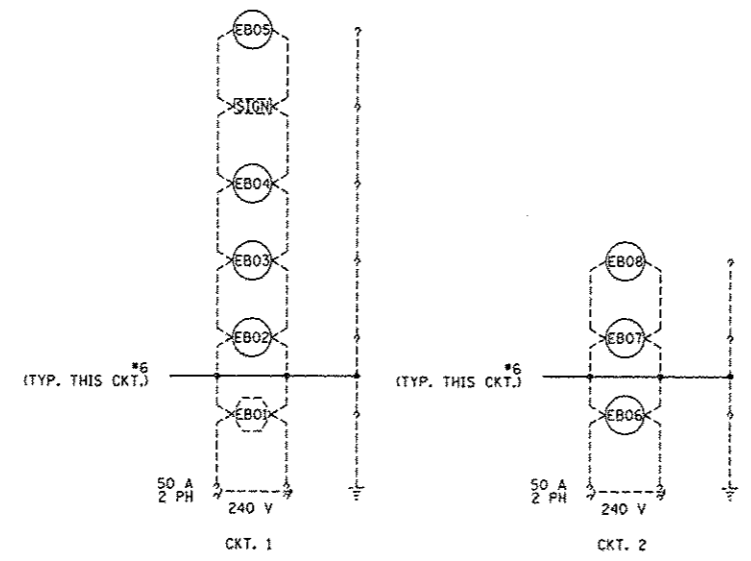
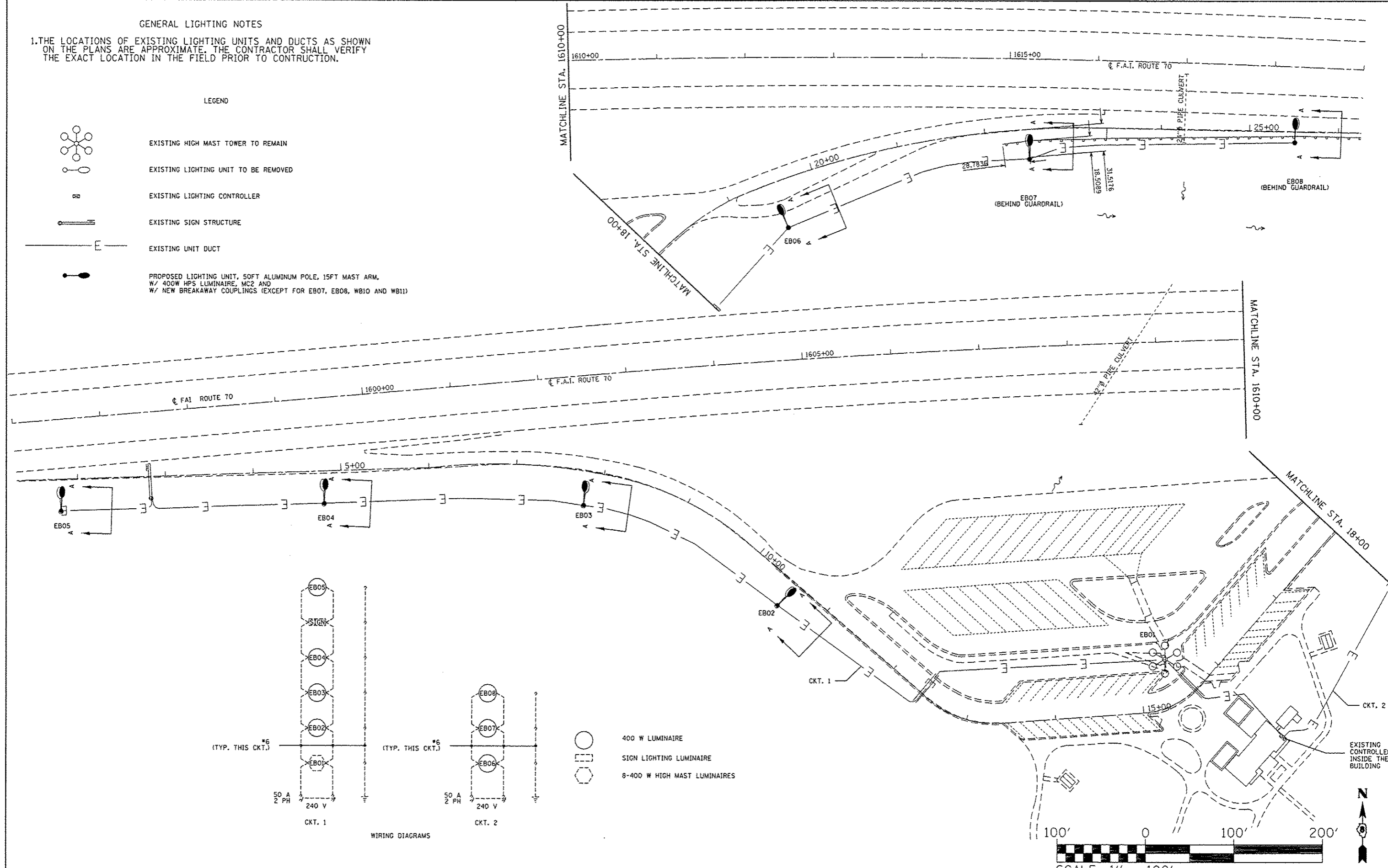





GENERAL LIGHTING NOTES

1. THE LOCATIONS OF EXISTING LIGHTING UNITS AND DUCTS AS SHOWN ON THE PLANS ARE APPROXIMATE. THE CONTRACTOR SHALL VERIFY THE EXACT LOCATION IN THE FIELD PRIOR TO CONSTRUCTION.

LEGEND

-  EXISTING HIGH MAST TOWER TO REMAIN
-  EXISTING LIGHTING UNIT TO BE REMOVED
-  EXISTING LIGHTING CONTROLLER
-  EXISTING SIGN STRUCTURE
-  EXISTING UNIT DUCT
-  PROPOSED LIGHTING UNIT, 50FT ALUMINUM POLE, 15FT MAST ARM, W/ 400W HPS LUMINAIRE, MC2 AND W/ NEW BREAKAWAY COUPLINGS (EXCEPT FOR EB07, EB08, WB10 AND WB11)



-  400 W LUMINAIRE
-  SIGN LIGHTING LUMINAIRE
-  8-400 W HIGH MAST LUMINAIRES

FILE NAME =	USER NAME = prestonm	DESIGNED -	REVISED -	<b>STATE OF ILLINOIS DEPARTMENT OF TRANSPORTATION</b>	<b>SILVER LAKE REST AREA EB LIGHTING REPLACEMENT PLAN</b>			F.A.I. RTE.	SECTION	COUNTY	TOTAL SHEETS	SHEET NO.
o:\pwork\pwork\prestonm\08352384\d	76g77-shr-light.dgn	DRAWN -	REVISED -		70	60-13-RA-L	MADISON	6	4			
	PLOT SCALE = 100.0000' / in.	CHECKED -	REVISED -		CONTRACT NO. 76G77							
	PLOT DATE = 12/5/2013	DATE -	REVISED -		ILLINOIS FED. AID PROJECT							
				SCALE:	SHEET NO.	OF	SHEETS	STA.	TO STA.			