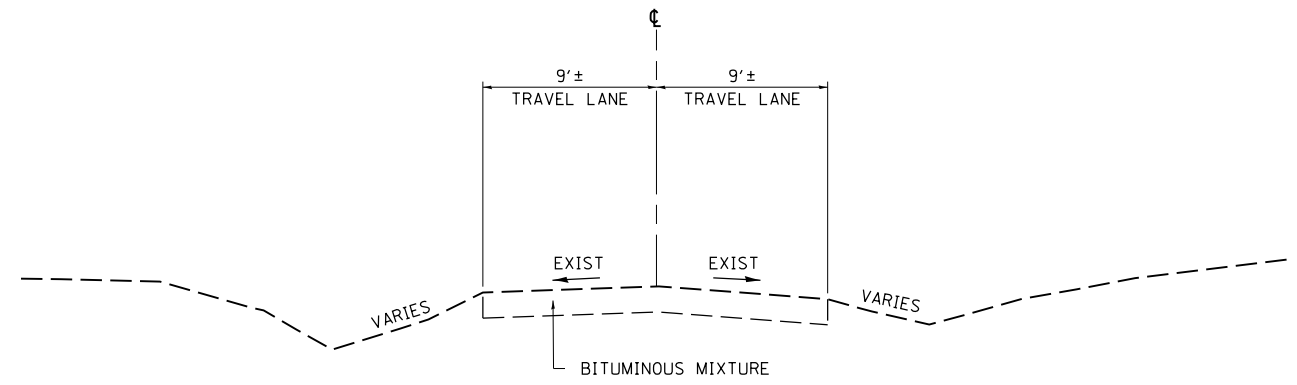


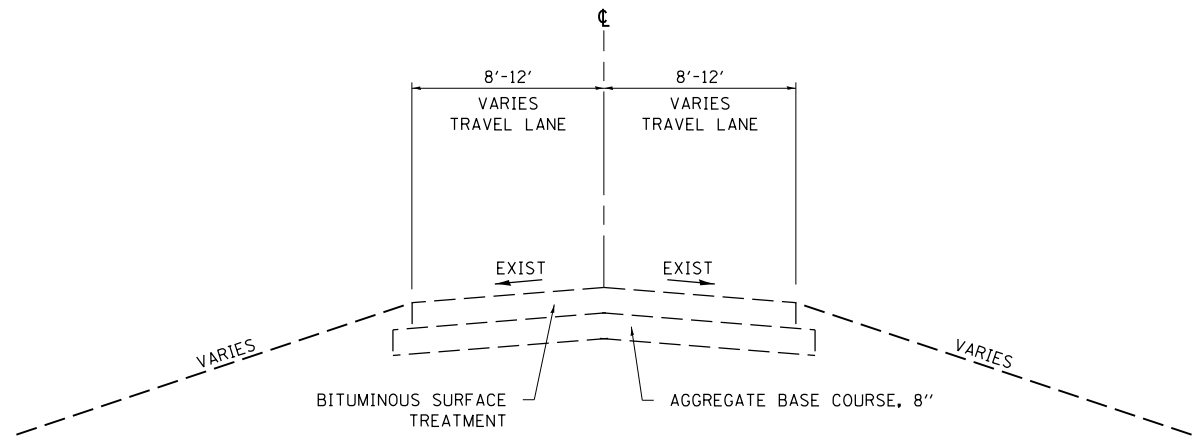
PLAZA DR EAST

STA 126+47.01 TO STA 127+83.42



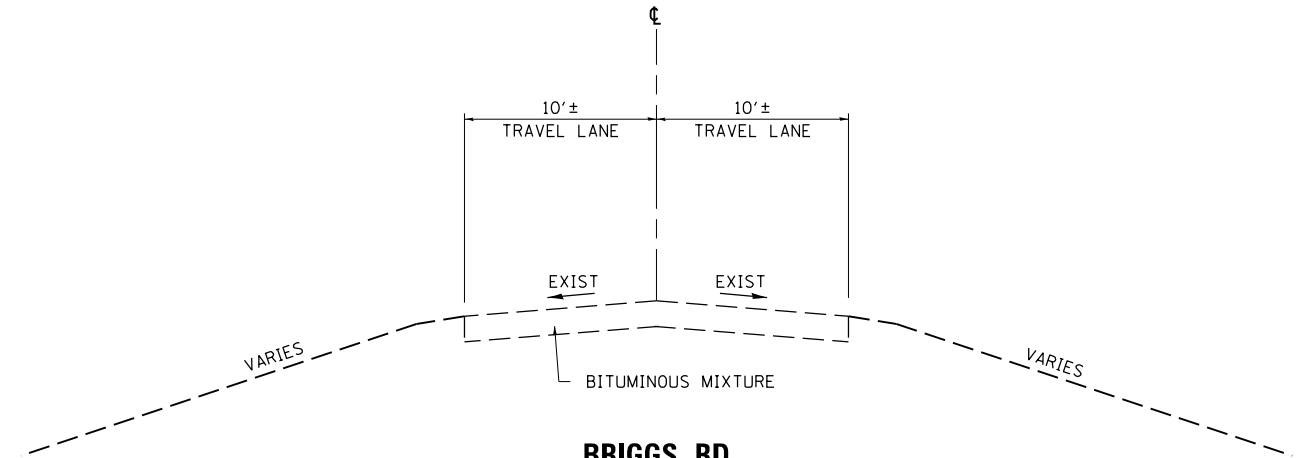
SARA LN

STA 8+20.00 TO STA 10+00.00



DONNA DR / CLARK ST

STA 85+21.41 TO STA 144+16.11

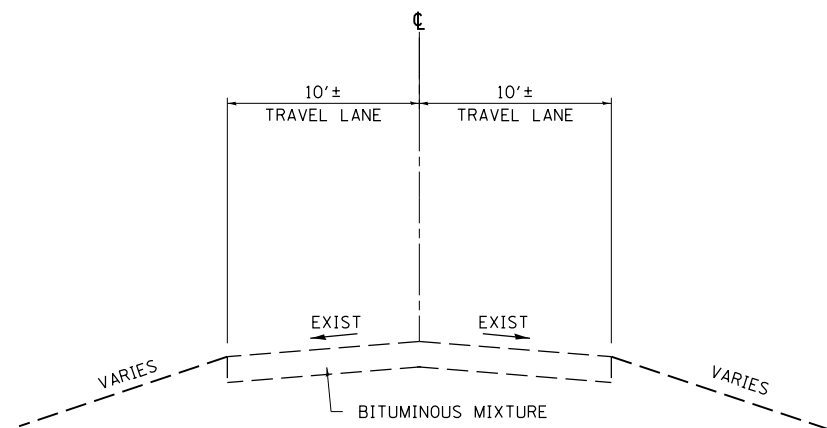


BRIGGS RD

STA 6+26.09 TO STA 8+63.06
STA 10+75.12 TO STA 13+00.00

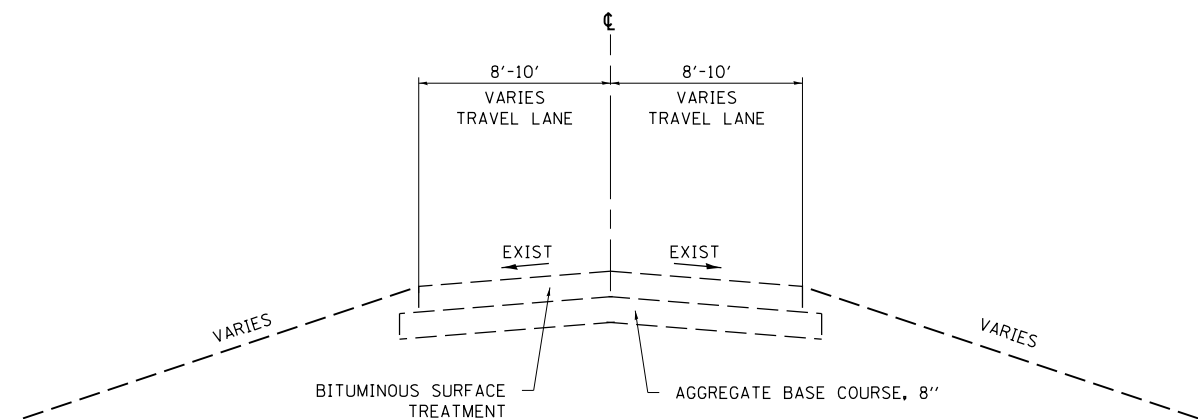
BRIGGS RD SPUR

STA 100+00.00 TO STA 102+70.00



SAMUEL RD

STA 6+00.00 TO STA 10+90.00
STA 15+42.43 TO STA 16+09.72
STA 18+61.20 TO STA 19+70.77



FLEMING RD

STA 30+00.00 TO STA 33+50.00

FILE NAME =	USER NAME = \$USER\$	DESIGNED - CK	REVISED -
ct:\pw\work\p1dot\lavenderba\d0363618\078221-sht-typical-04.dgn		DRAWN - AS	REVISED -
	PLOT SCALE = 10.0000' / in.	CHECKED -	REVISED -
	PLOT DATE = 1/31/2014	DATE -	REVISED -

**STATE OF ILLINOIS
DEPARTMENT OF TRANSPORTATION**

**EXISTING TYPICAL SECTIONS - PLAZA DR EAST, SAMUEL RD, FLEMING RD,
DONNA DR / CLARK ST, SARA LN, BRIGGS RD, BRIGGS RD SPUR**

SCALE: NA SHEET NO. 4 OF 20 SHEETS STA. TO STA.

F.A.P. RTE.	SECTION	COUNTY	TOTAL SHEETS	SHEET NO.
331	(1-3)R-2, N-4, TS-4, HBK-1	WILLIAMSON	733	26
DRAWING NO.	TS-04	CONTRACT NO.	78221	
ILLINOIS FED. AID PROJECT				