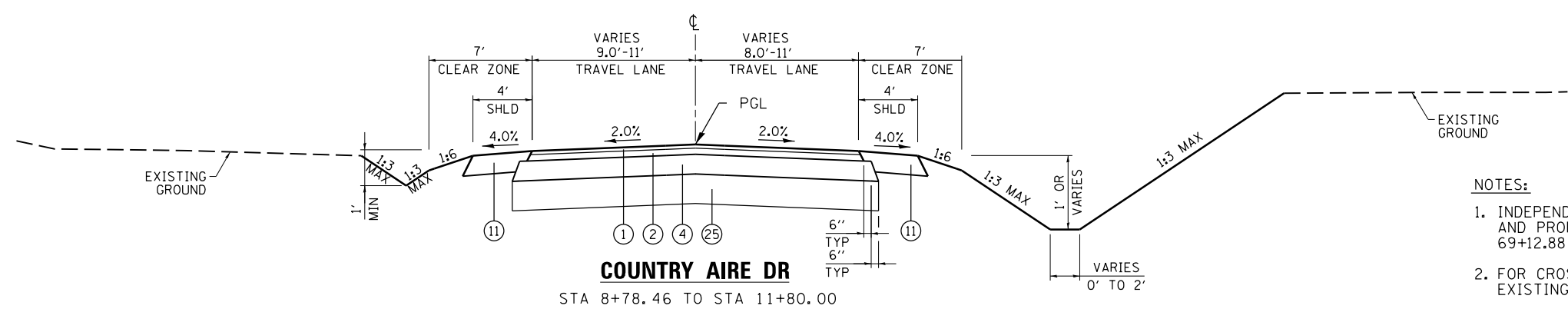
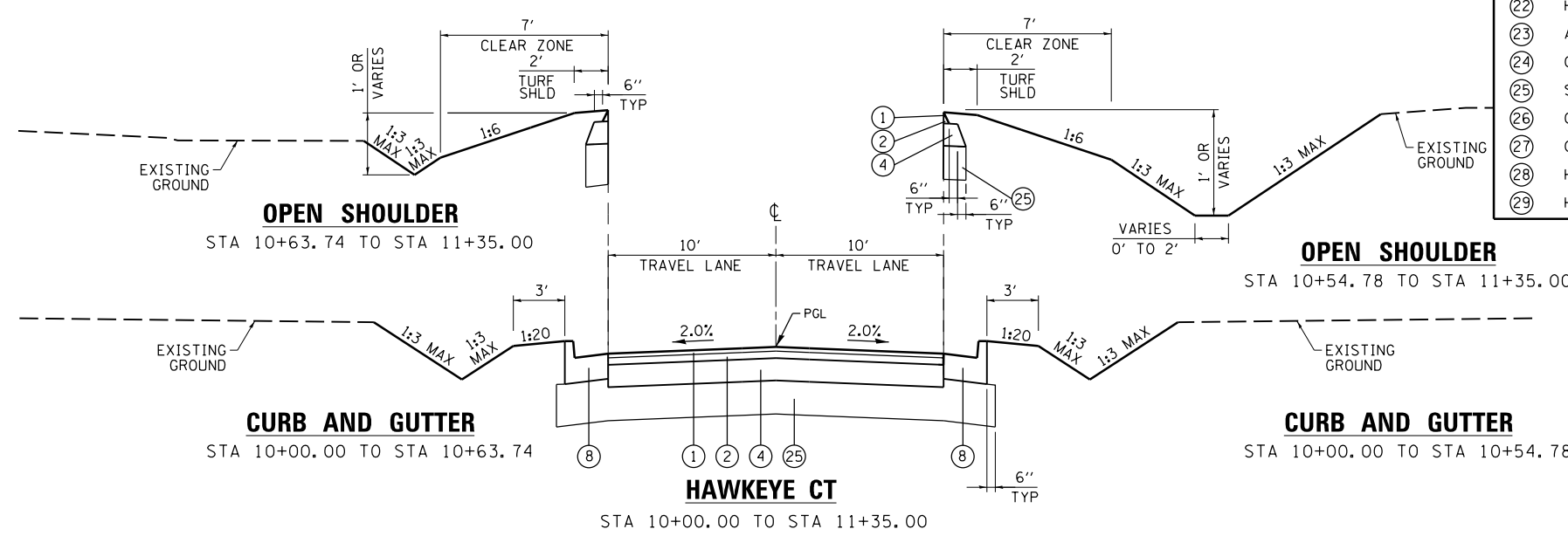
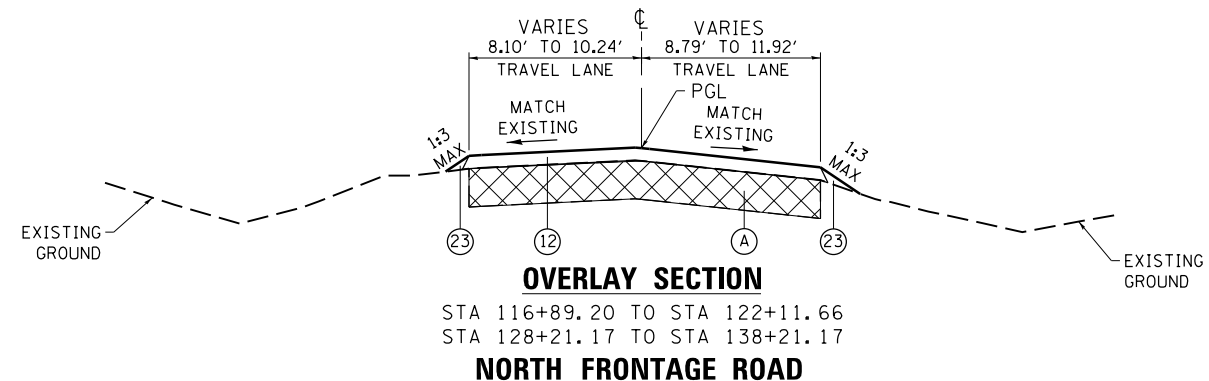
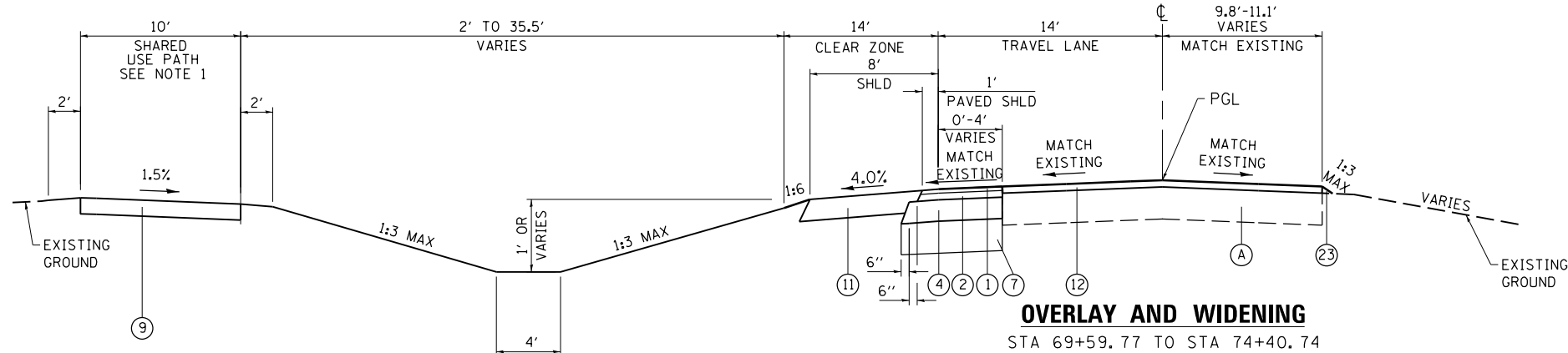


**LEGEND**

- (A) EXISTING HMA PAVEMENT
- (B) PAVED SHOULDER REMOVAL
- (1) HOT-MIX ASPHALT SURFACE COURSE, MIX C, N90, 1 1/2"
- (2) HOT-MIX ASPHALT BINDER COURSE, IL-19.0, N90, 2 1/2"
- (3) HOT-MIX ASPHALT SHOULDERS, 4"
- (4) AGGREGATE BASE COURSE, TYPE A 8"
- (5) HOT-MIX ASPHALT SHOULDERS, 15 1/4"
- (6) PIPE UNDERDRAINS, 4"
- (7) PROCESSING LIME STABILIZED SOIL MIXTURE 12"
- (8) COMBINATION CONCRETE CURB AND GUTTER, TYPE B-6.24
- (9) PORTLAND CEMENT CONCRETE SIDEWALK 6 INCH
- (10) SUBBASE GRANULAR MATERIAL, TYPE C
- (11) AGGREGATE SHOULDERS, TYPE A 8"
- (12) HOT-MIX ASPHALT SURFACE COURSE, MIX D, N90, 2 1/2"
- (13) PORTLAND CEMENT CONCRETE SIDEWALK 4 INCH
- (14) CONCRETE GUTTER, TYPE A
- (15) HOT-MIX ASPHALT SHOULDERS, 8"
- (16) CONCRETE MEDIAN SURFACE, 4 INCH
- (17) PAVED DITCH, TYPE A-15
- (18) NOT USED
- (19) STEEL PLATE BEAM GUARDRAIL, TYPE A, 6 FOOT POSTS
- (20) HOT-MIX ASPHALT PAVEMENT (FULL DEPTH), 15 1/4"
- (21) SUBBASE GRANULAR MATERIAL, TYPE A 8"
- (22) HOT-MIX ASPHALT PAVEMENT (FULL DEPTH), 10 3/4"
- (23) AGGREGATE SHOULDERS, TYPE B
- (24) CONCRETE MEDIAN, TYPE SB-6.24
- (25) SUBBASE GRANULAR MATERIAL, TYPE A 12"
- (26) COMBINATION CONCRETE CURB AND GUTTER, TYPE M-6.24
- (27) CONCRETE MEDIAN, TYPE SB-6.06
- (28) HOT-MIX ASPHALT REMOVAL, 2"
- (29) HOT-MIX ASPHALT SURFACE COURSE, MIX E, N90, 2"



- NOTES:**
1. INDEPENDENT SHARED USE PATH ALIGNMENT AND PROFILE NORTH FRONTAGE RD STA 69+12.88 TO STA 106+11.79.
  2. FOR CROSS SLOPE TRANSITION TO MATCH EXISTING, SEE INTERSECTION DETAILS.

FILE NAME =	USER NAME = \$USER\$	DESIGNED - CK	REVISED -	<b>STATE OF ILLINOIS DEPARTMENT OF TRANSPORTATION</b>	<b>PROPOSED TYPICAL SECTIONS NORTH FRONTAGE RD, HAWKEYE CT, COUNTRY AIRE DR</b>	F.A.P. RTE.	SECTION	COUNTY	TOTAL SHEETS	SHEET NO.
et:\pw\work\p\dot\lavenderba\d0363618\0978221-sht-typical-12.dgn		DRAWN - AS	REVISED -			331	(1-3)R-2, N-4, TS-4, HBK-1	WILLIAMSON	733	34
PLOT SCALE = 10.0000' / in.		CHECKED -	REVISED -			DRAWING NO.	TS-12	CONTRACT NO.	78221	
PLOT DATE = 1/31/2014		DATE -	REVISED -			SCALE: NA	SHEET NO. 12 OF 20 SHEETS	STA. TO STA.	ILLINOIS FED. AID PROJECT	