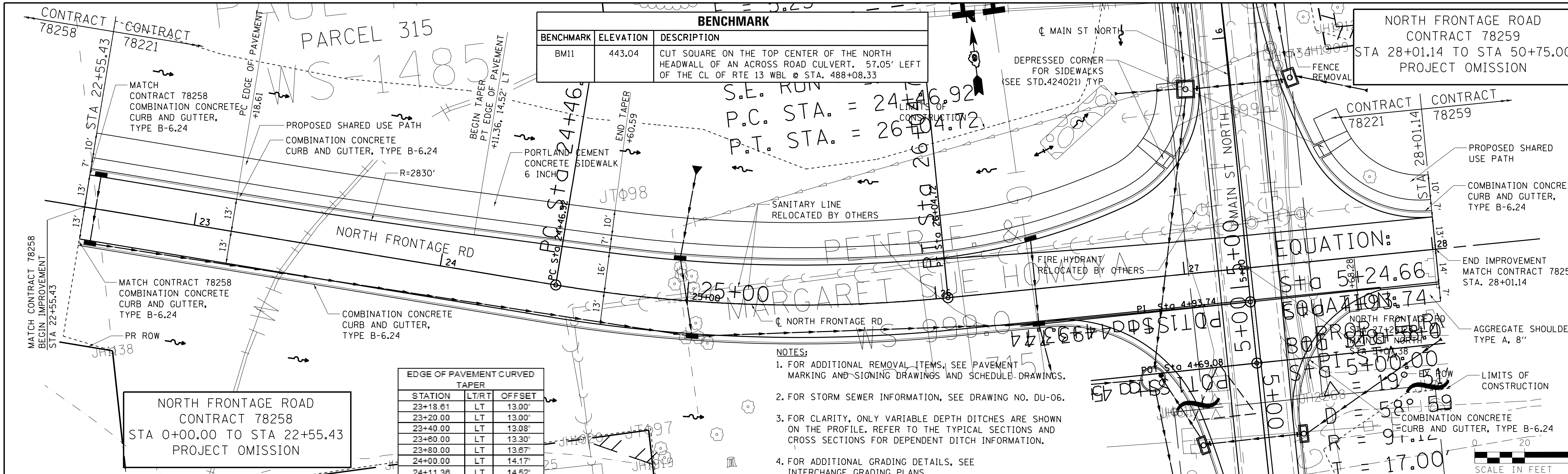

BENCHMARK

BENCHMARK	ELEVATION	DESCRIPTION
BM11	443.04	CUT SQUARE ON THE TOP CENTER OF THE NORTH HEADWALL OF AN ACROSS ROAD CULVERT. 57.05' LEFT OF THE CL OF RTE 13 WBL @ STA. 488+08.33

NORTH FRONTAGE ROAD
CONTRACT 78258
STA 0+00.00 TO STA 22+55.43
PROJECT OMISSION

NORTH FRONTAGE ROAD
CONTRACT 78259
STA 28+01.14 TO STA 50+75.00
PROJECT OMISSION

EDGE OF PAVEMENT CURVED TAPER

STATION	LT/RT	OFFSET
23+18.61	LT	13.00'
23+20.00	LT	13.00'
23+40.00	LT	13.08'
23+60.00	LT	13.30'
23+80.00	LT	13.67'
24+00.00	LT	14.17'
24+11.36	LT	14.52'

NOTES:

1. FOR ADDITIONAL REMOVAL ITEMS, SEE PAVEMENT MARKING AND SIGNING DRAWINGS AND SCHEDULE DRAWINGS.
2. FOR STORM SEWER INFORMATION, SEE DRAWING NO. DU-06.
3. FOR CLARITY, ONLY VARIABLE DEPTH DITCHES ARE SHOWN ON THE PROFILE. REFER TO THE TYPICAL SECTIONS AND CROSS SECTIONS FOR DEPENDENT DITCH INFORMATION.
4. FOR ADDITIONAL GRADING DETAILS, SEE INTERCHANGE GRADING PLANS.

LEFT PROFILE

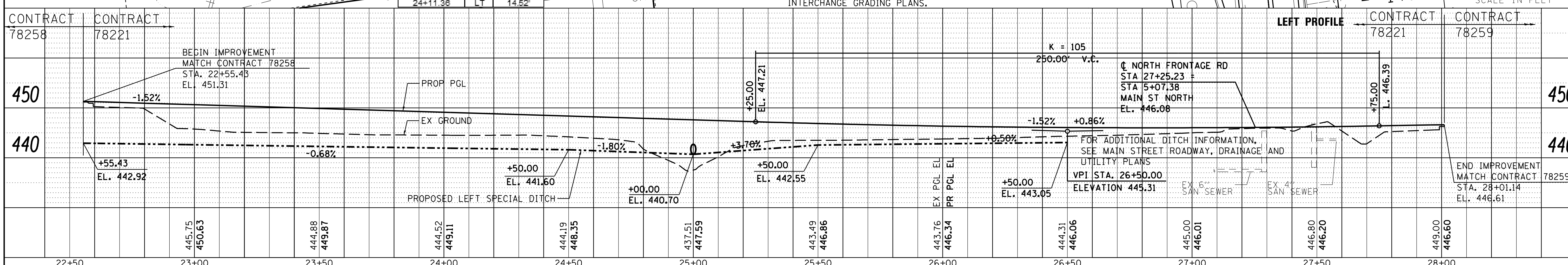

RIGHT PROFILE

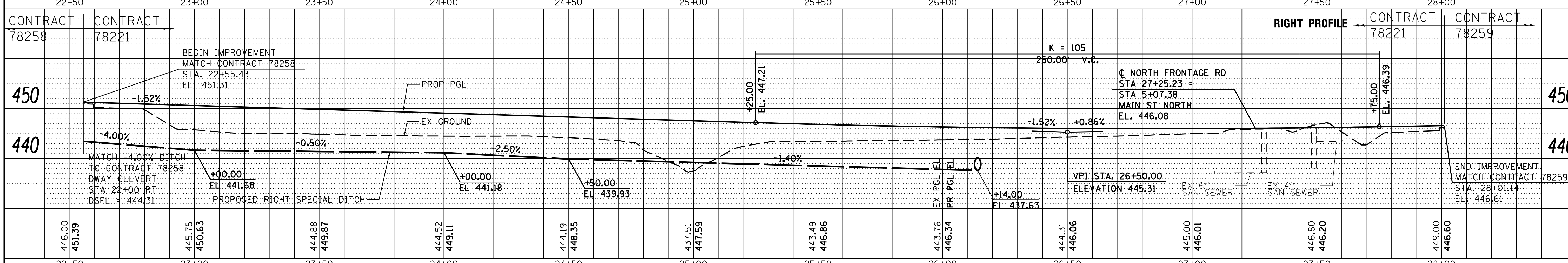

PLAN	SURVEYED / PLOTTED / ALIGNMENT CHECKED / RT. OF WAY CHECKED / CADD FILE NAME	NOTE BOOK / NO.	BY	DATE

PROFILE	SURVEYED / PLOTTED / GRADES CHECKED / B.M. NOTED / STRUCTURE NOTAT'NS CH'KD	NOTE BOOK / NO.	BY	DATE

FILE NAME = c:\pw_work\pwidot\lavenderba\d0363618\D978221-sht-plnprf-30.dgn	USER NAME = $USER$	DESIGNED - KN	REVISED -
		CHECKED - AS	REVISED -
	PLOT SCALE = 39.9826 '/ in.	DRAWN -	REVISED -
	PLOT DATE = 1/31/2014	CHECKED -	REVISED -

STATE OF ILLINOIS
DEPARTMENT OF TRANSPORTATION

ROADWAY, DRAINAGE AND UTILITY PLAN AND PROFILE
NORTH FRONTAGE ROAD

SCALE: | SHEET NO. 30 OF 69 SHEETS | STA. 23+00.00 TO STA. 28+01.14

F.A.P. RTE.	SECTION	COUNTY	TOTAL SHEETS	SHEET NO.
331	(1-3)R-2, N-4, TS-4, HBK-1	WILLIAMSON	733	154

DRAWING NO. **PL-30** | CONTRACT NO. 78221

ILLINOIS | FED. AID PROJECT