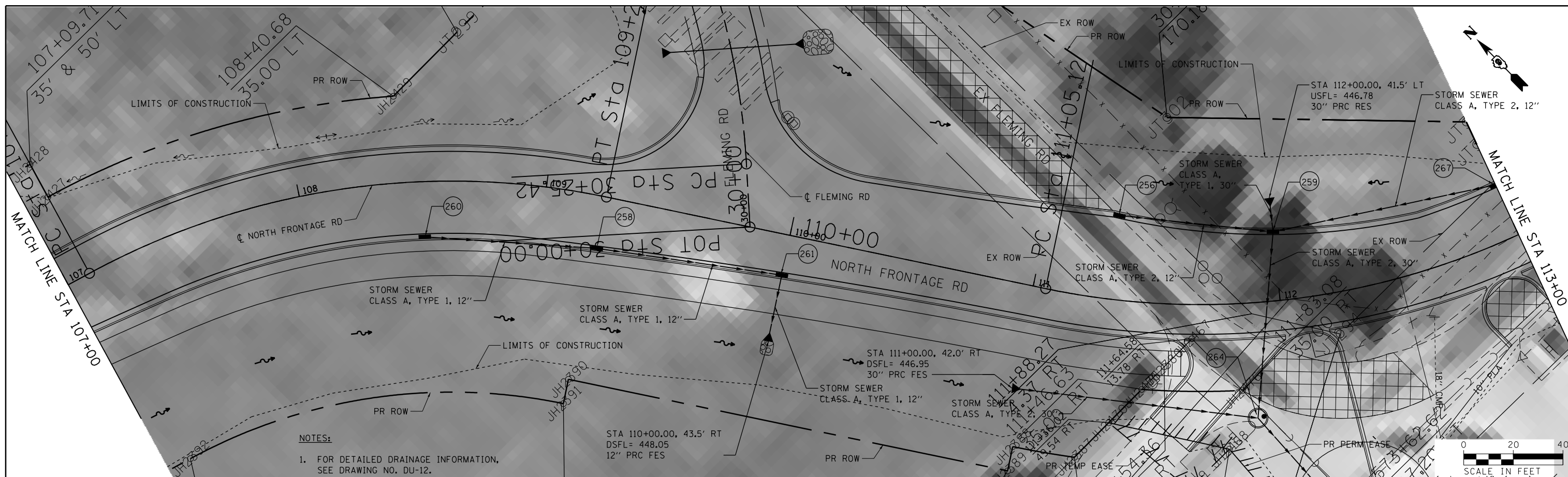
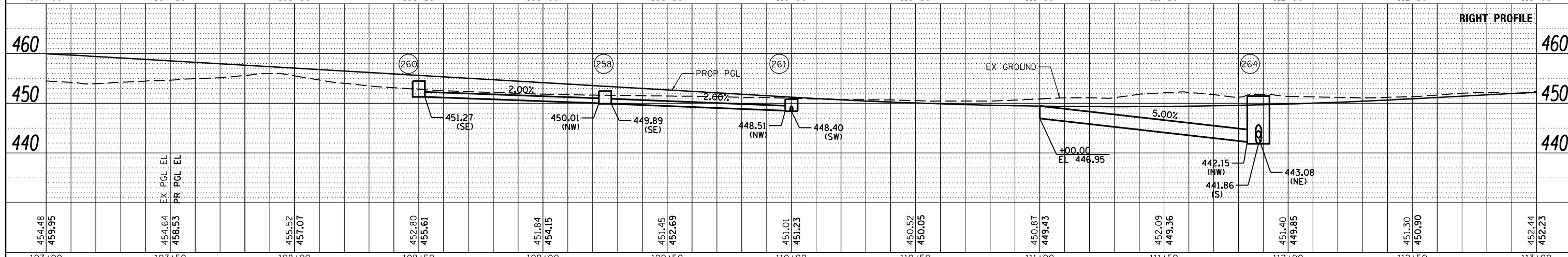
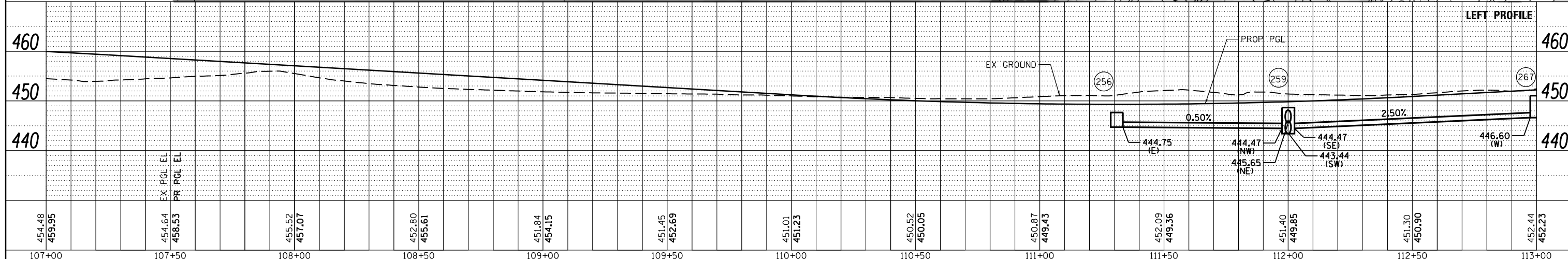


PLAN	SURVEYED	DATE
	PLOTTED	BY
	ALIGNED	
	CHECKED	
	FILED	
	NO.	

PROFILE	SURVEYED	DATE
	PLOTTED	BY
	GRADES	
	CHECKED	
	STRUCTURE	
	NOTATIONS	
	CPKAD	
	NO.	



NOTES:
1. FOR DETAILED DRAINAGE INFORMATION, SEE DRAWING NO. DU-12.



FILE NAME =	USER NAME = sUSER*	DESIGNED - KN	REVISED -
c:\pwork\pwork\lavenderba\d0363618\0978221-sht-drain-08.dgn		CHECKED - AS	REVISED -
		DRAWN -	REVISED -
		CHECKED -	REVISED -

STATE OF ILLINOIS
DEPARTMENT OF TRANSPORTATION

STORM SEWER DETAIL SHEET
NORTH FRONTAGE ROAD

SCALE: SHEET NO. 11 OF 20 SHEETS STA. 107+00.00 TO STA. 113+00.00

F.A.P. RTE.	SECTION	COUNTY	TOTAL SHEETS	SHEET NO.
331 (1-3)R-2, N-4, TS-4, HBK-1		WILLIAMSON	733	251
DRAWING NO. DU-11		CONTRACT NO. 78221		
ILLINOIS FED. AID PROJECT				