



M1-I100
24" X 24"
Ⓐ




M3-2
24" X 12"
Ⓑ




M3-4
24" X 12"
Ⓒ




M4-5
24" X 12"
Ⓓ




M6-3
21" X 15"
Ⓔ



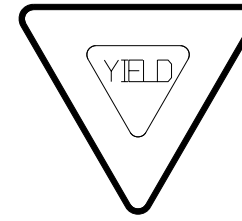
R2-1
24" X 30"
Ⓕ




R2-1
24" X 30"
Ⓖ




R2-1
24" X 30"
Ⓗ



R1-2
36" X 36" X 36"
Ⓘ



R1-1
30" X 30"
Ⓙ



R1-1
36" X 36"
Ⓚ



R1-3P
18" X 6"
Ⓛ



R10-I100
30" X 18"
Ⓛ




M6-1(R)
21" X 15"
Ⓜ



M6-1(L)
21" X 15"
Ⓝ



M6-2
21" X 15"
Ⓝ



W3-1
30" X 30"
Ⓟ

FILE NAME =	USER NAME = \$USER\$	DESIGNED - KN	REVISED -
ct:\pw\work\p1dot\lavenderba\d0363618\078221-sht-sg-01.dgn		DRAWN - AS	REVISED -
	PLOT SCALE = 40.0000' / in.	CHECKED -	REVISED -
	PLOT DATE = 1/31/2014	DATE -	REVISED -

STATE OF ILLINOIS
DEPARTMENT OF TRANSPORTATION

SIGN PANEL DETAILS
STANDARD SIGNS

SCALE: SHEET NO. 1 OF 8 SHEETS STA. TO STA.

F.A.P. RTE.	SECTION	COUNTY	TOTAL SHEETS	SHEET NO.
331	(1-3)R-2, N-4, TS-4, HBK-1	WILLIAMSON	733	340
DRAWING NO. SI-01		CONTRACT NO. 78221		
ILLINOIS FED. AID PROJECT				