




D11-1
18" X 18"
S




W1-4(R)
36" X 36"
T




W1-4(L)
36" X 36"
T1



W1-2(L)
36" X 36"
T2




W1-2(R)
36" X 36"
T3




R5-1
30" X 30"
W



R5-1a
36" X 24"
X



R3-5(R)
30" X 36"
Y



R5-I100
48" X 54"
Z

FILE NAME =	USER NAME = \$USER\$	DESIGNED - KN	REVISED -
ct:\pw\work\p1dot\lavenderba\d0363618\0978221-sht-sg-02.dgn		DRAWN - AS	REVISED -
	PLOT SCALE = 40.0000' / in.	CHECKED -	REVISED -
	PLOT DATE = 1/31/2014	DATE -	REVISED -

STATE OF ILLINOIS
DEPARTMENT OF TRANSPORTATION

SIGN PANEL DETAILS
STANDARD SIGNS

SCALE: SHEET NO. 2 OF 8 SHEETS STA. TO STA.

F.A.P. RTE.	SECTION	COUNTY	TOTAL SHEETS	SHEET NO.
331	(1-3)R-2, N-4, TS-4, HBK-1	WILLIAMSON	733	341
DRAWING NO. S1-02		CONTRACT NO. 78221		
ILLINOIS FED. AID PROJECT				