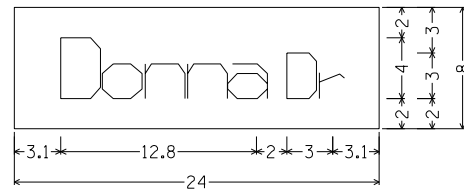


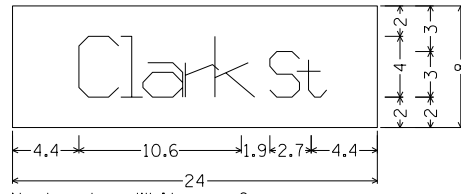
S-2



No border, White on Green;
 [Donna Dr] ClearviewHwy-1-W;
 Table of letter and object lefts.

D	o	n	n	a	D	r
3.1	5.8	8.6	11.4	14.0	17.9	20.1

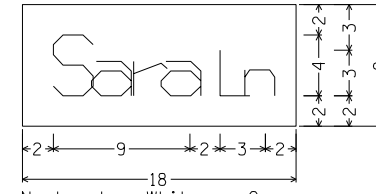
S-3



No border, White on Green;
 [Clark St] ClearviewHwy-1-W;
 Table of letter and object lefts.

C	l	a	r	k	S	t
4.4	7.1	8.6	11.4	13.3	16.9	18.7


S-4



No border, White on Green;
 [Sara Ln] ClearviewHwy-1-W;
 Table of letter and object lefts.

S	a	r	a	L	n
2.0	4.5	7.3	9.1	13.0	14.6

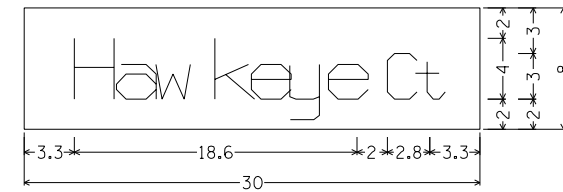
W-1



No border, White on Green;
 [Wolf Creek Rd] ClearviewHwy-1-W;
 Table of letter and object lefts.

W	o	l	f	C	r	e	e	k	R	d
3.7	7.6	10.5	11.9	15.3	18.1	19.9	22.5	25.3	28.9	30.9

N-11



No border, White on Green;
 [Hawkeye Ct] ClearviewHwy-1-W;
 Table of letter and object lefts.

H	a	w	k	e	y	e	C	t
3.3	6.1	8.7	12.6	14.9	17.5	20.0	23.9	25.7

FILE NAME =	USER NAME = \$USER\$	DESIGNED - KN	REVISED -
c:\pw\work\p1dot\lavenderba\d0363618\0978221-sht-sg-04.dgn		DRAWN - AS	REVISED -
	PLOT SCALE = 40.0000' / in.	CHECKED -	REVISED -
	PLOT DATE = 1/31/2014	DATE -	REVISED -

STATE OF ILLINOIS
 DEPARTMENT OF TRANSPORTATION

SIGN PANEL DETAILS
 DETAIL SIGNS

SCALE: SHEET NO. 4 OF 8 SHEETS STA. TO STA.

F.A.P. RTE.	SECTION	COUNTY	TOTAL SHEETS	SHEET NO.
331	(1-3)R-2, N-4, TS-4, HBK-1	WILLIAMSON	733	343
DRAWING NO. S1-04		CONTRACT NO. 78221		
ILLINOIS FED. AID PROJECT				