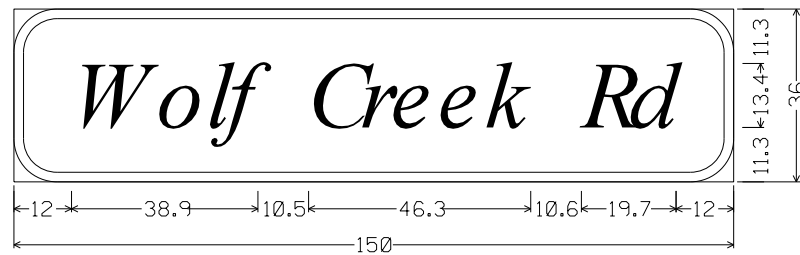


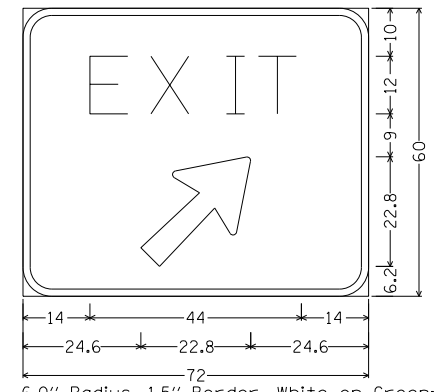
13-5



9.0" Radius, 2.0" Border, White on Green;
 [Wolf Creek Rd] ClearviewHwy-5-W specified length;
 Table of letter and object lefts.

W	o	l	f	C	r	e	e	k	R	d
12.0	29.7	40.1	44.4	61.4	72.3	78.6	88.4	98.2	118.3	128.3

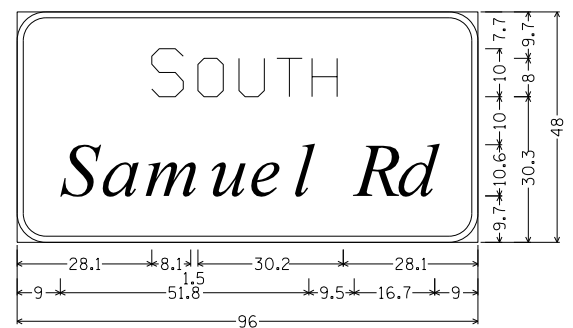
13-6



6.0" Radius, 1.5" Border, White on Green;
 [EXIT] E 2K specified length;
 Arrow Custom - 29.3" 45L;
 Table of letter and object lefts.

E	X	I	T
14.0	26.7	42.4	49.0
A			
24.6			

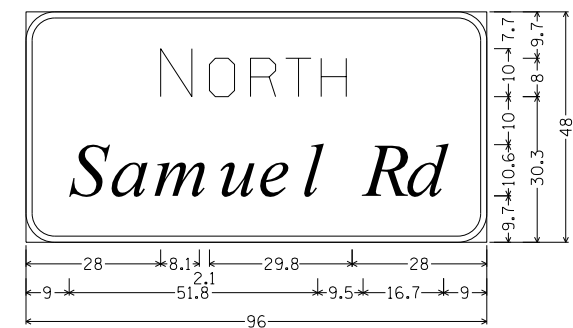
13-7



6.0" Radius, 1.3" Border, White on Green;
 [SOUTH] E 2K;
 [Samuel Rd] ClearviewHwy-5-W specified length;
 Table of letter and object lefts.

S	O	U	T	H			
28.1	37.7	46.3	54.1	61.5			
S	a	m	u	e	l	R	d
9.0	17.6	26.6	39.9	48.4	57.3	70.3	79.2

13-8



6.0" Radius, 1.3" Border, White on Green;
 [NORTH] E 2K;
 [Samuel Rd] ClearviewHwy-5-W specified length;
 Table of letter and object lefts.

N	O	R	T	H			
28.0	38.2	46.8	54.1	61.5			
S	a	m	u	e	l	R	d
9.0	17.6	26.6	39.9	48.4	57.3	70.3	79.2

FILE NAME =	USER NAME = \$USER\$	DESIGNED - KN	REVISED -
ct:\pwork\pwork\lavenderba\d0363618\0978221-sht-sg-06.dgn		DRAWN - AS	REVISED -
	PLOT SCALE = 48.0000' / in.	CHECKED -	REVISED -
	PLOT DATE = 1/31/2014	DATE -	REVISED -

STATE OF ILLINOIS
DEPARTMENT OF TRANSPORTATION

SIGN PANEL DETAILS			
DETAIL SIGNS			
SCALE:	SHEET NO. 6 OF 8 SHEETS	STA.	TO STA.

F.A.P. RTE.	SECTION	COUNTY	TOTAL SHEETS	SHEET NO.
331	(1-3)R-2, N-4, TS-4, Hbk-1	WILLIAMSON	733	345
DRAWING NO. SI-06			CONTRACT NO. 78221	
ILLINOIS FED. AID PROJECT				