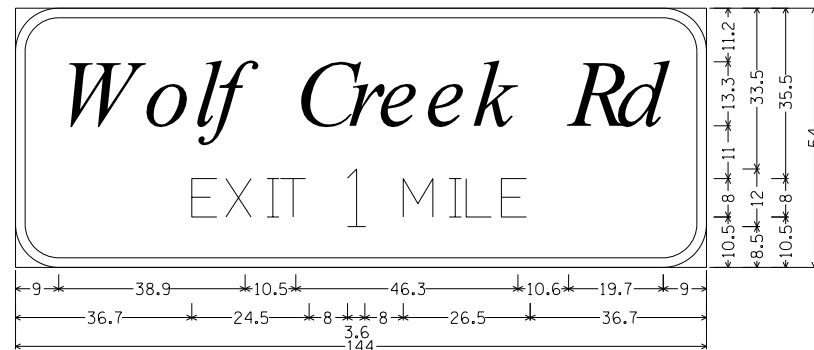


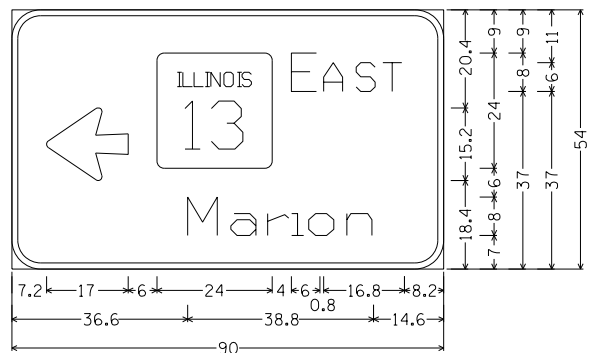
13-9



9.0" Radius, 2.0" Border, White on Green;
 [Wolf Creek Rd] ClearviewHwy-5-W specified length;
 [EXIT] E 2K [1] E Mod 2K [MILE] E 2K;
 Table of letter and object lefts.

W	o	l	f	C	r	e	e	k	R	d
9.0	26.7	37.1	41.4	58.4	69.3	75.6	85.4	95.2	115.3	125.3
E	X	I	T	1	M	I	L	E		
36.7	43.8	52.4	55.2	69.2	80.8	90.4	93.9	101.3		

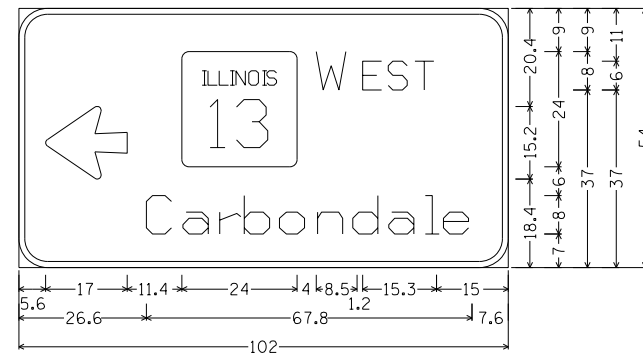
W-4



6.0" Radius, 1.3" Border, White on Green;
 Arrow 80 - 17.0" 180L; [EAST] E 2K;
 [Marion] ClearviewHwy-5-W-R 80Ø spacing;
 Table of letter and object lefts.

←	ILLINOIS	E	A	S	T
7.2	30.2	58.2	65.0	71.8	77.3
M	a	r	i	o	n
36.6	45.6	53.3	58.3	61.8	69.8

W-5



6.0" Radius, 1.3" Border, White on Green;
 Arrow 80 - 17.0" 180L; [WEST] E 2K;
 [Carbondale] ClearviewHwy-5-W-R 80Ø spacing;
 Table of letter and object lefts.

←	ILLINOIS	W	E	S	T				
5.6	34.0	62.0	71.7	77.0	82.5				
C	a	r	b	o	n	d	a	l	e
26.6	34.2	41.8	47.0	54.3	62.3	69.6	77.1	84.7	88.5