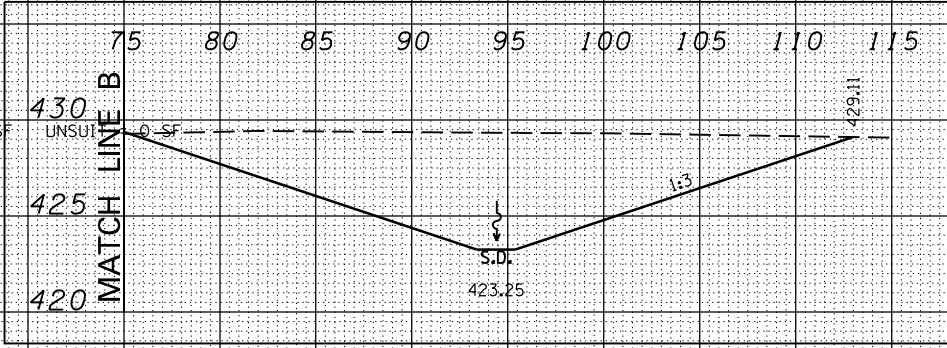
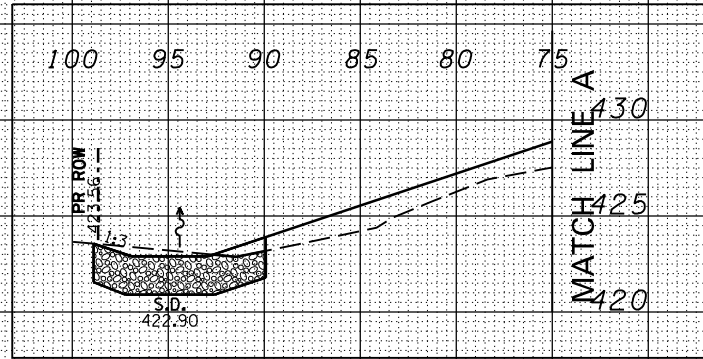
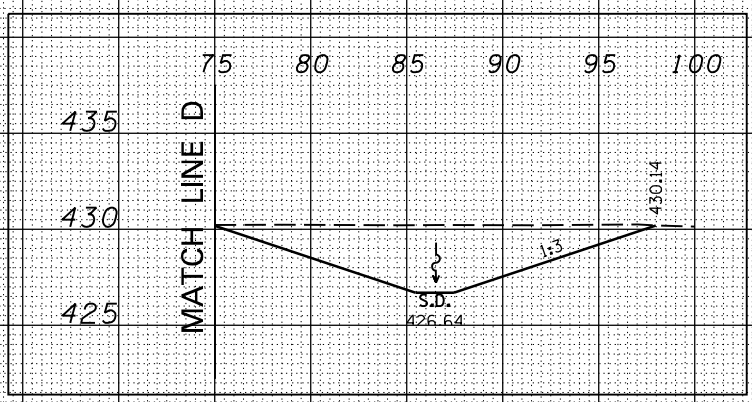
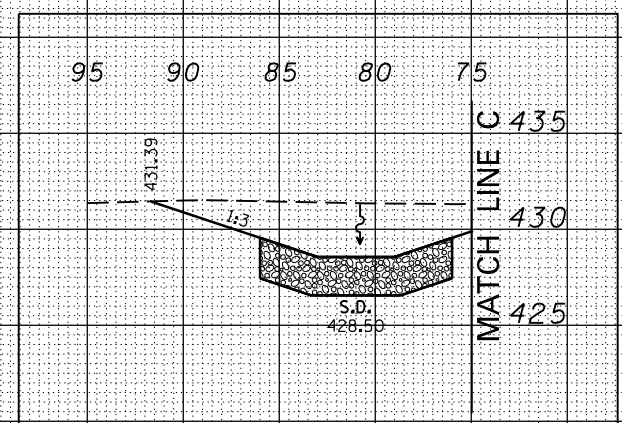
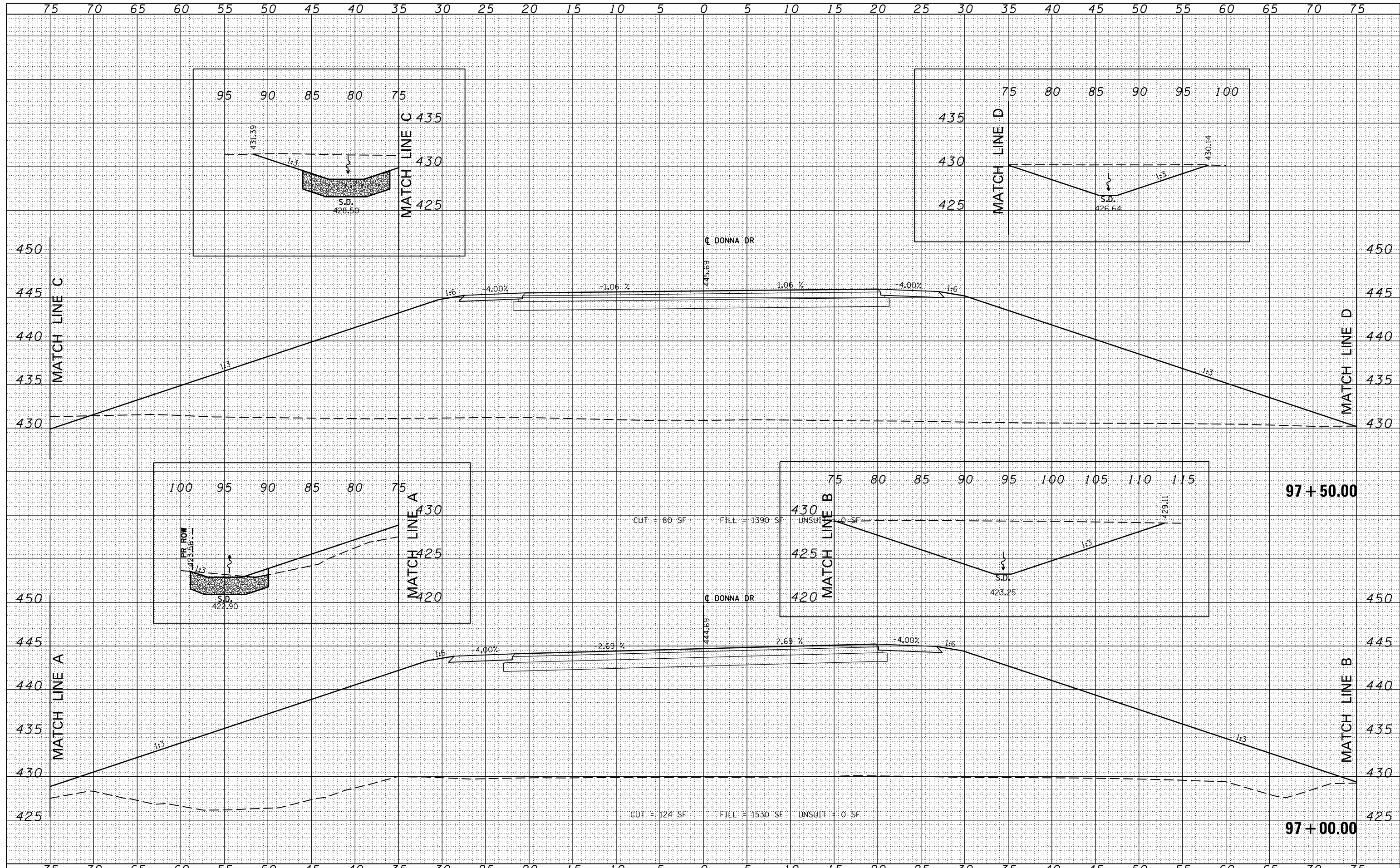


|              |               |
|--------------|---------------|
| DATE         |               |
| BY           |               |
| FINAL SURVEY | SURVEYED      |
| NOTE BOOK    | PLOTTED       |
| NO.          | TEMPLATE      |
|              | AREAS CHECKED |
|              | AREAS CHECKED |

|                 |               |
|-----------------|---------------|
| DATE            |               |
| BY              |               |
| ORIGINAL SURVEY | SURVEYED      |
| NOTE BOOK       | PLOTTED       |
| NO.             | TEMPLATE      |
|                 | AREAS CHECKED |
|                 | AREAS CHECKED |



|  |                    |               |           |   |   |                           |                            |            |              |           |
|--|--------------------|---------------|-----------|---|---|---------------------------|----------------------------|------------|--------------|-----------|
| FILE NAME =  | USER NAME = susers | DESIGNED - KN | REVISED - | <b>STATE OF ILLINOIS</b><br><b>DEPARTMENT OF TRANSPORTATION</b> | <b>PROPOSED CROSS SECTIONS</b><br><b>DONNA DRIVE / CLARK STREET</b> | F.A.P. RTE.               | SECTION                    | COUNTY     | TOTAL SHEETS | SHEET NO. |
| ca:\pw\work\p1dot\lavenderba\d0363618\0978221-1\ht-xssht-Donna.dgn | DRAWN - AS         | REVISED -     | REVISED - |   |   | 331                       | (1-3)R-2, N-4, TS-4, HBK-1 | WILLIAMSON | 733          | 634       |
| PLOT SCALE = 10.0000' / in.  | CHECKED -          | REVISED -     | REVISED - |   |   | DRAWING NO.               | XS-234                     |            |              | 78221     |
| PLOT DATE = 1/31/2014  | DATE -             | REVISED -     | REVISED - |   |   | ILLINOIS FED. AID PROJECT |                            |            |              |           |