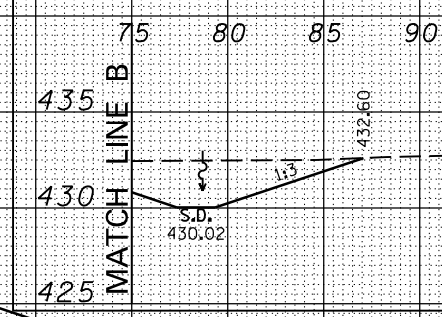
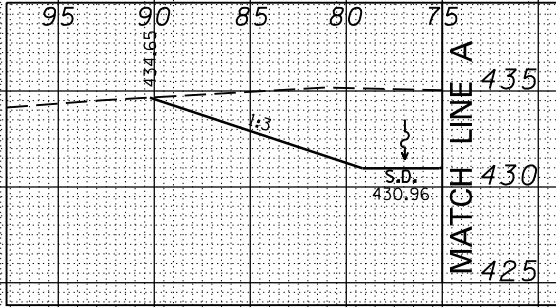
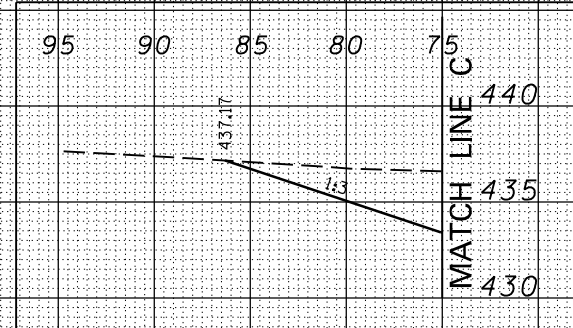
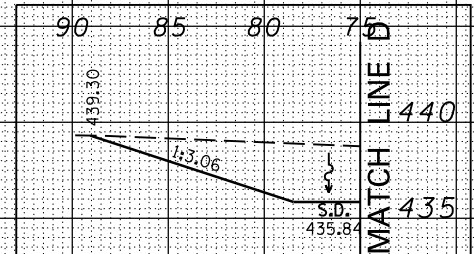
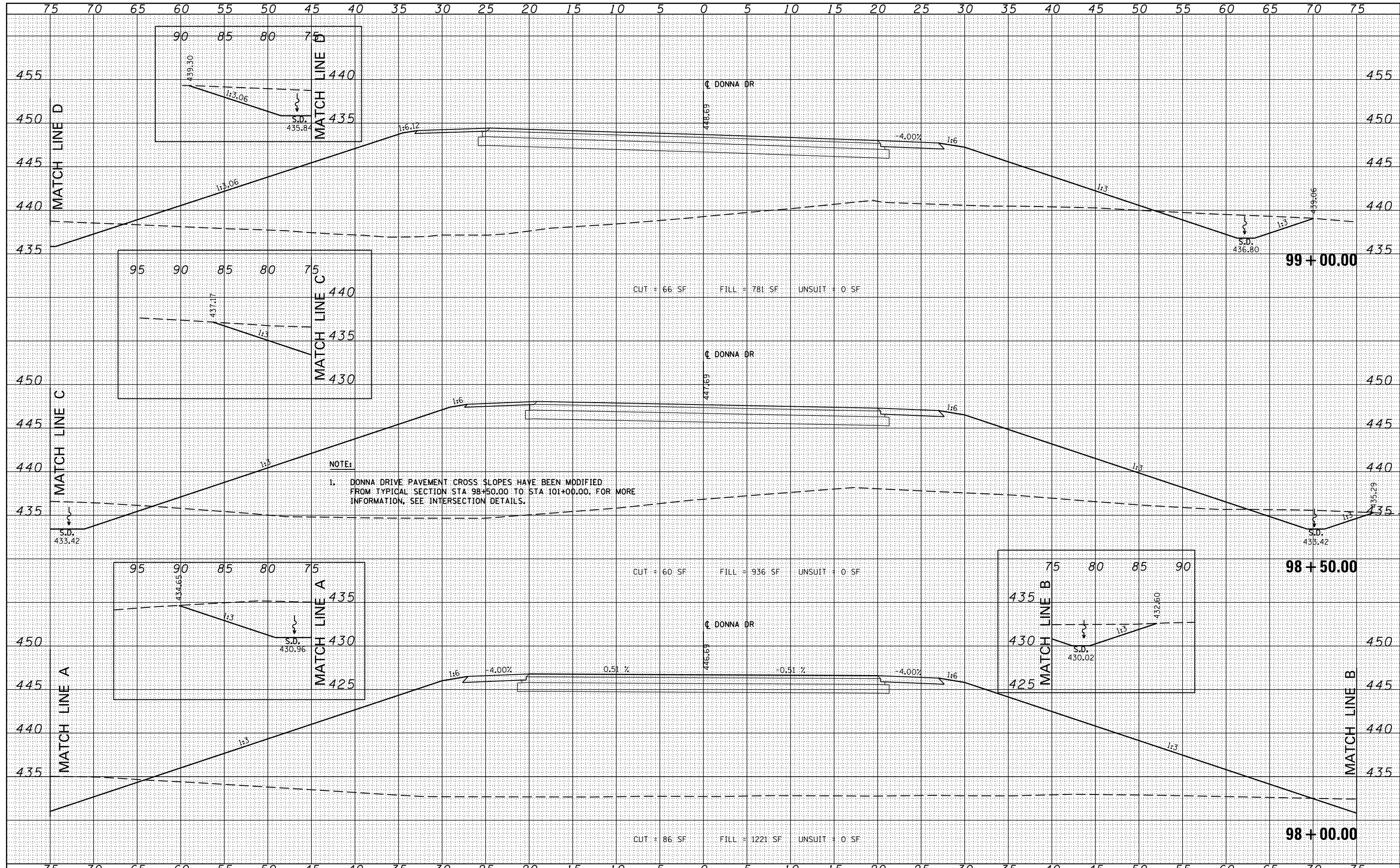


DATE	
BY	
FINAL SURVEY	
SURVEYED	
PLOTTED	
TEMPLATE	
NOTE BOOK	
AREAS CHECKED	
NO.	

DATE	
BY	
ORIGINAL SURVEY	
SURVEYED	
PLOTTED	
TEMPLATE	
NOTE BOOK	
AREAS CHECKED	
NO.	



FILE NAME = c:\pwork\p1dot\lavenderba\d0363618\0978221-ht-xssht-Donna.dgn

USER NAME = susers
 DESIGNED - KN
 DRAWN - AS
 CHECKED -
 DATE - 1/31/2014

REVISIED -
 REVISIED -
 REVISIED -
 REVISIED -

STATE OF ILLINOIS
 DEPARTMENT OF TRANSPORTATION

PROPOSED CROSS SECTIONS
 DONNA DRIVE / CLARK STREET

SCALE: SHEET NO. 11 OF 43 SHEETS STA. 98+00.00 TO STA. 99+00.00

F.A.P. RTE.	SECTION	COUNTY	TOTAL SHEETS	SHEET NO.
331	(1-3)R-2, N-4, TS-4, HBK-1	WILLIAMSON	733	635
DRAWING NO.	XS-235			78221

ILLINOIS FED. AID PROJECT