

STATE OF ILLINOIS

DEPARTMENT OF TRANSPORTATION DIVISION OF HIGHWAYS

PROPOSED HIGHWAY PLANS

FAP ROUTE 331 (ILLINOIS 13)
SECTION (1-3)R-2, N-4, TS-4, HBK-1
PROJECT ACNHPP-0331 (068)
ILL 13 ADD LANE & INTERCHANGE
WILLIAMSON COUNTY

F.A.P. RTE.	SECTION	COUNTY	TOTAL SHEETS	SHEET NO.
331	(1-3)R-2, N-4, TS-4, HBK-1	WILLIAMSON	*733	1
ILLINOIS			CONTRACT NO. 78221	

*733-1 = 732 TOTAL SHEETS
D-99-077-10

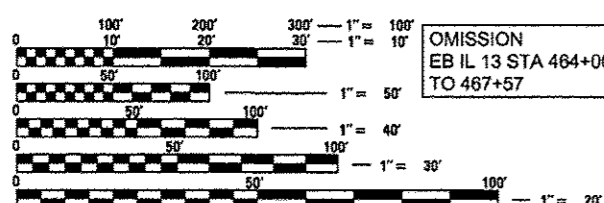
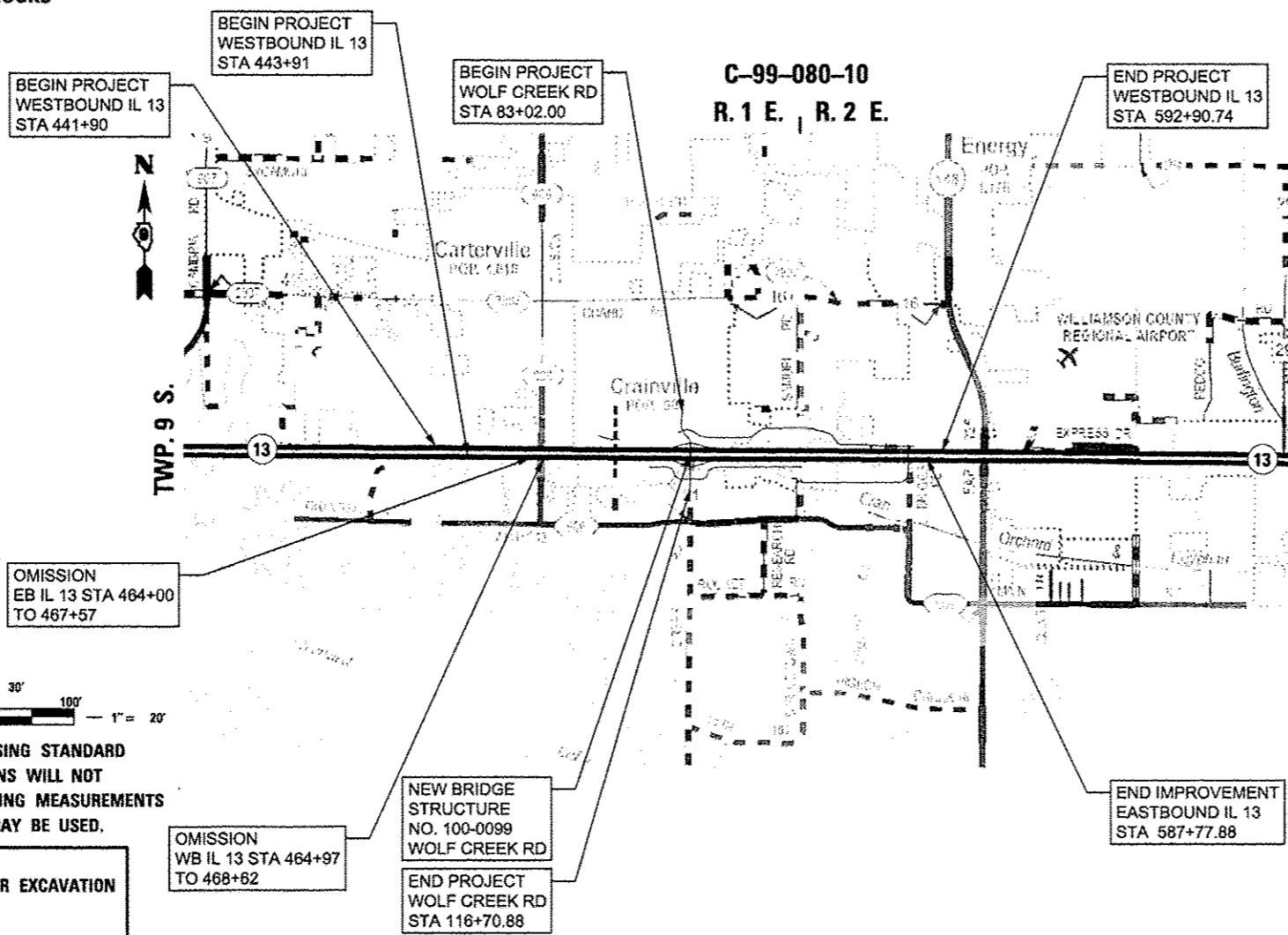
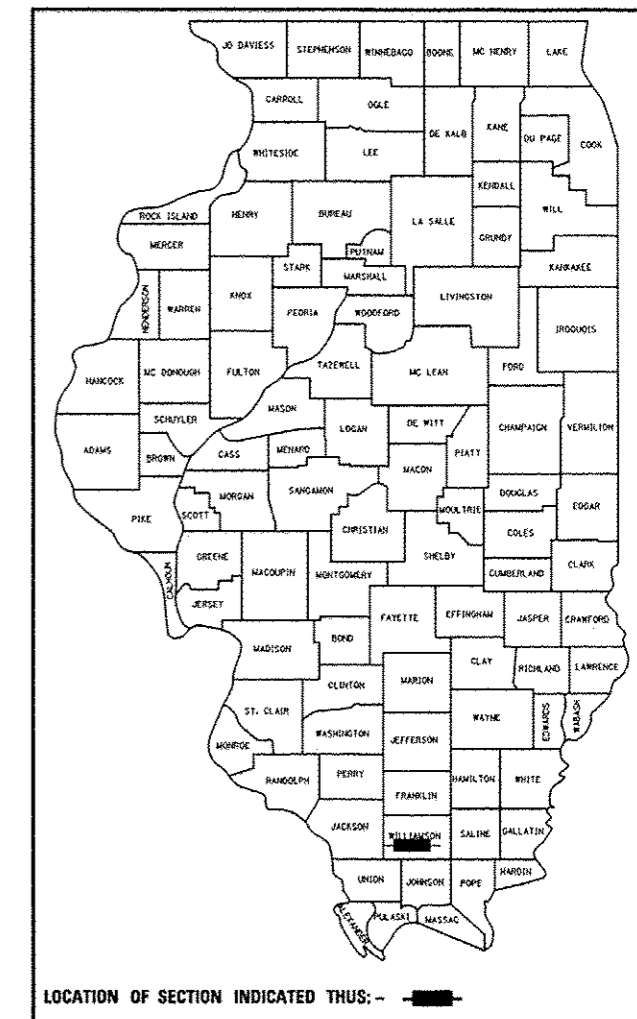
FOR INDEX OF SHEETS, SEE SHEET NO. 3
FOR SUMMARY OF QUANTITIES, SEE SHEET NO. 7-21

TRAFFIC DATA

IL-13 FROM DIVISION ST TO IL 148
2006 ADT = 27,300 WITH 7% TRUCKS
2016 ADT = 33,940 WITH 7% TRUCKS

TOWNSHIPS:

WEST MARION AND CARTERVILLE



FULL SIZE PLANS HAVE BEEN PREPARED USING STANDARD ENGINEERING SCALES. REDUCED SIZED PLANS WILL NOT CONFORM TO STANDARD SCALES. IN MAKING MEASUREMENTS ON REDUCED PLANS, THE ABOVE SCALES MAY BE USED.

J.U.L.I.E.
JOINT UTILITY LOCATION INFORMATION FOR EXCAVATION
1-800-892-0123
OR 811



GROSS LENGTH = 14386.88 FT. = 2.725 MILE (IL 13 EB CONSTRUCTION)
OMISSION LENGTH = 357 FT. = 0.068 MILE (IL 13 EB CONSTRUCTION)
NET LENGTH = 14029.88 FT. = 2.657 MILE (IL 13 EB CONSTRUCTION)

PROJECT ENGINEER: MELISSA COLE (618) 351-5216
PROJECT MANAGER: CHARLES STEIN (618) 351-5210
CONTRACT NO. 78221

STATE OF ILLINOIS
DEPARTMENT OF TRANSPORTATION
DIVISION OF HIGHWAYS

SUBMITTED Jan 30 20 14

Debra J. Keen
DEPUTY DIRECTOR OF HIGHWAYS, REGION ENGINEER

March 21 20 14

John D. Baranzelli, P.E.
ENGINEER OF DESIGN AND ENVIRONMENT

March 21 20 14

Omer Osman, P.E.
DIRECTOR OF HIGHWAYS, CHIEF ENGINEER

PRINTED BY THE AUTHORITY
OF THE STATE OF ILLINOIS