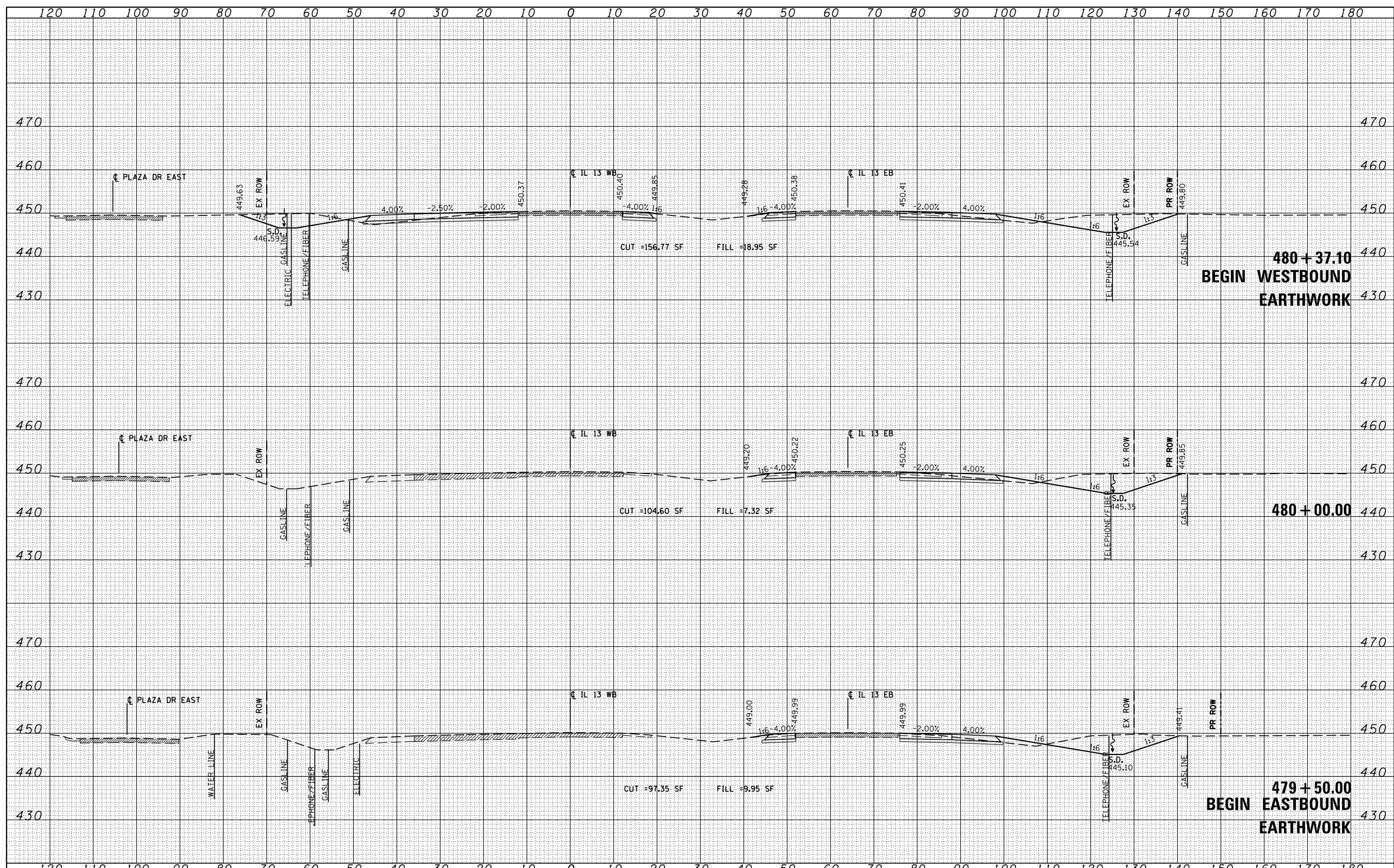


DATE	
BY	
FINAL SURVEY	SURVEYED
NOTE BOOK	PLOTTED
NO.	AREAS CHECKED

DATE	
BY	
ORIGINAL SURVEY	SURVEYED
NOTE BOOK	PLOTTED
NO.	AREAS CHECKED



FILE NAME =	USER NAME = \$USER\$	DESIGNED -	KN	REVISED -	
c:\pwork\pwork\lavenderba\0363618\0978221-ht-wsht-IL13.dgn		DRAWN -	AS	REVISED -	
		CHECKED -		REVISED -	
		DATE -		REVISED -	

PLOT SCALE = 20.0000' / in.	
PLOT DATE = 1/31/2014	

**STATE OF ILLINOIS  
DEPARTMENT OF TRANSPORTATION**

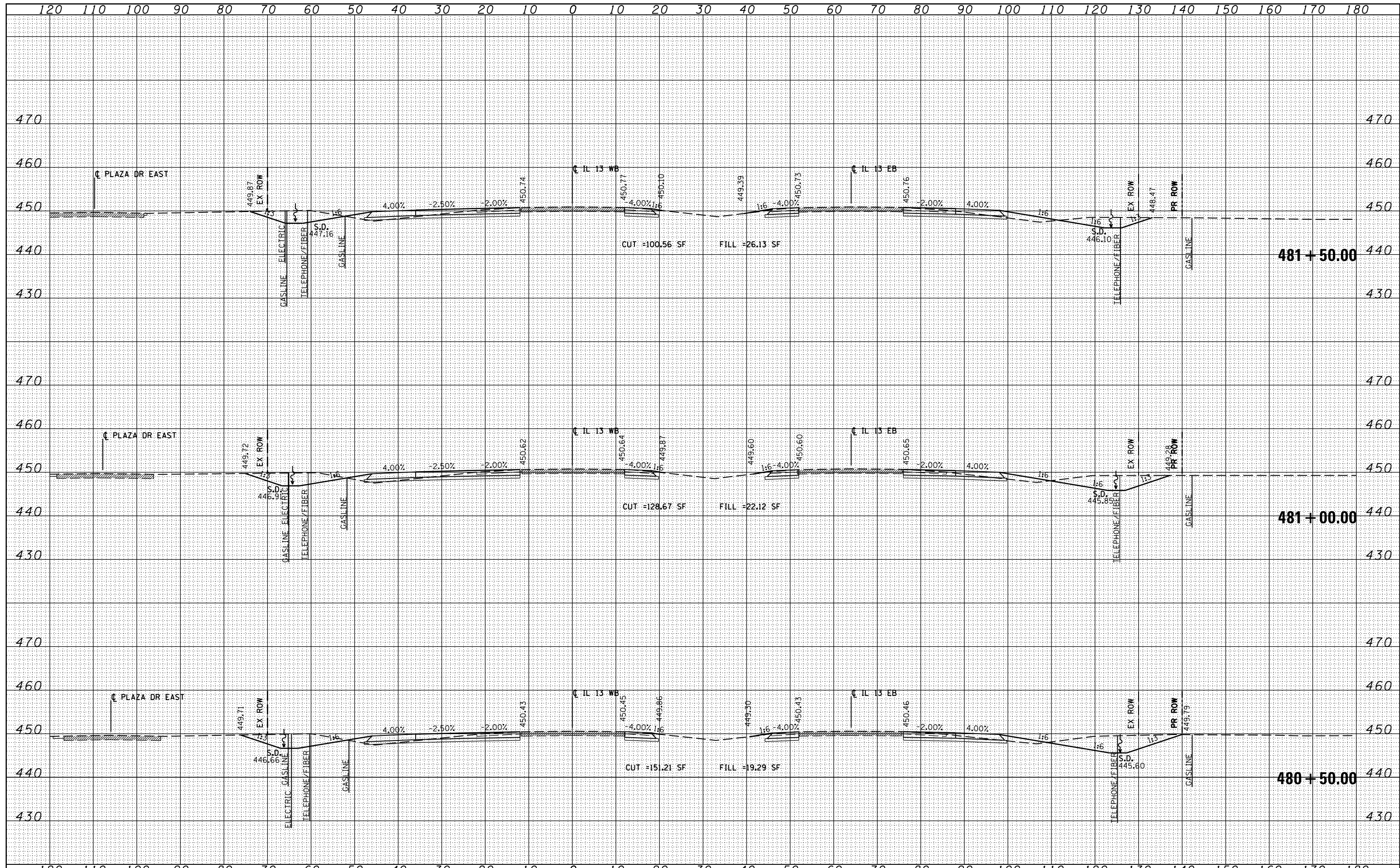
**PROPOSED CROSS SECTIONS  
ILLINOIS ROUTE 13**

SCALE: SHEET NO. 1 OF 84 SHEETS STA. 479+50.00 TO STA. 480+37.10

F.A.P. RTE.	SECTION	COUNTY	TOTAL SHEETS	SHEET NO.
331	(1-3)R-2, N-4, TS-4, HBK-1	WILLIAMSON	733	401
DRAWING NO.	XS-001			78221
ILLINOIS FED. AID PROJECT				

DATE	
BY	
FINAL SURVEY	SURVEYED
NOTE BOOK	PLOTTED
NO.	TEMPLATE
	AREAS CHECKED

DATE	
BY	
ORIGINAL SURVEY	SURVEYED
NOTE BOOK	PLOTTED
NO.	TEMPLATE
	AREAS CHECKED



FILE NAME = c:\pwork\pwork\lavenderba\d0363618\0978221-ht-xssht-IL13.dgn

USER NAME = #USER\*  
 DESIGNED - KN  
 DRAWN - AS  
 CHECKED -  
 DATE -  
 PLOT SCALE = 20.0000' / in.  
 PLOT DATE = 1/31/2014

REVISIED -  
 REVISIED -  
 REVISIED -  
 REVISIED -

**STATE OF ILLINOIS  
 DEPARTMENT OF TRANSPORTATION**

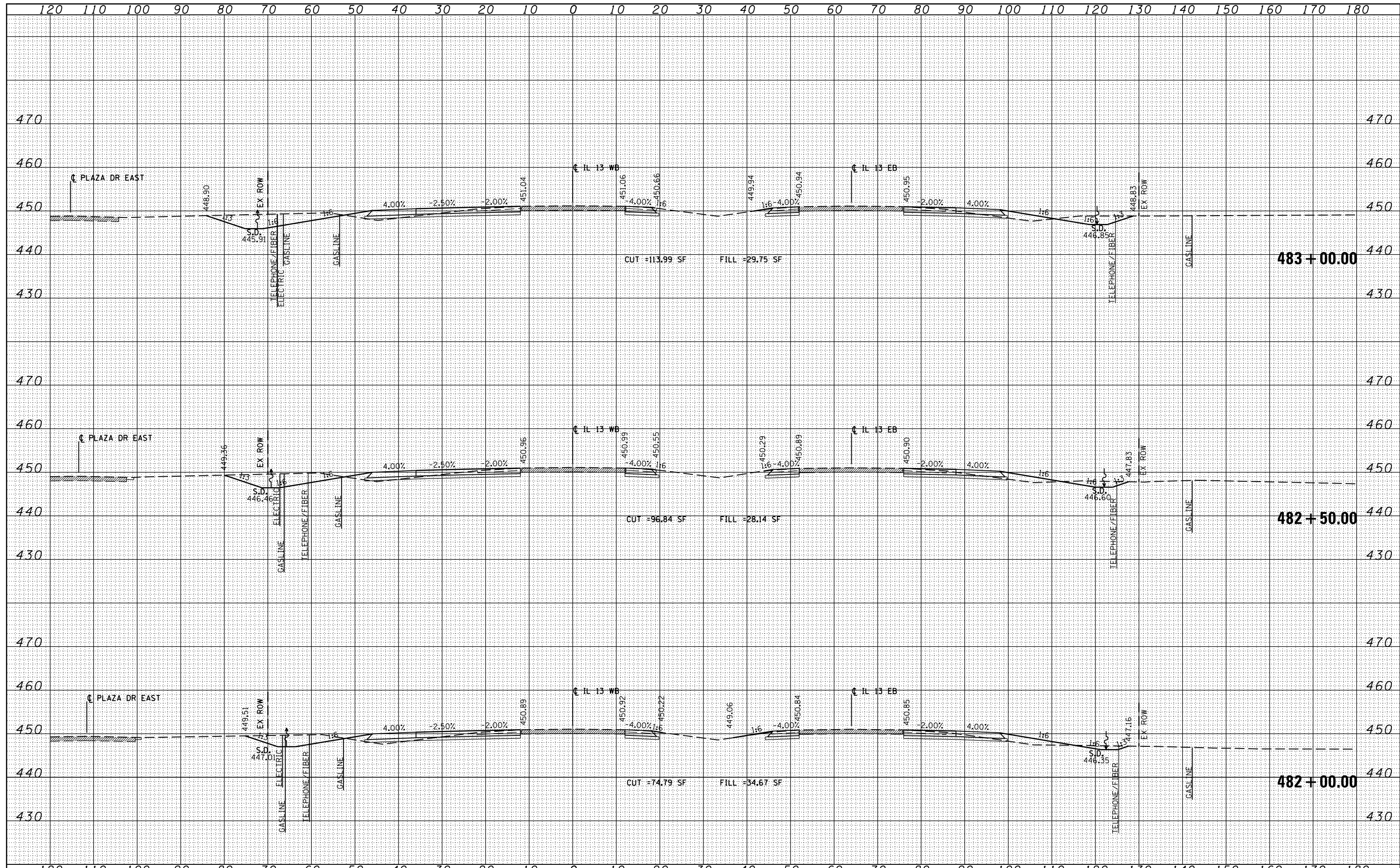
**PROPOSED CROSS SECTIONS  
 ILLINOIS ROUTE 13**

SCALE: SHEET NO. 2 OF 84 SHEETS STA. 480+50.00 TO STA. 481+50.00

F.A.P. RTE.	SECTION	COUNTY	TOTAL SHEETS	SHEET NO.
331	(1-3)R-2, N-4, TS-4, HKB-1	WILLIAMSON	733	402
DRAWING NO. XS-002			78221	
ILLINOIS FED. AID PROJECT				

DATE	
BY	
FINAL SURVEY	SURVEYED
NOTE BOOK	PLOTTED
NO.	TEMPLATE
	AREAS CHECKED

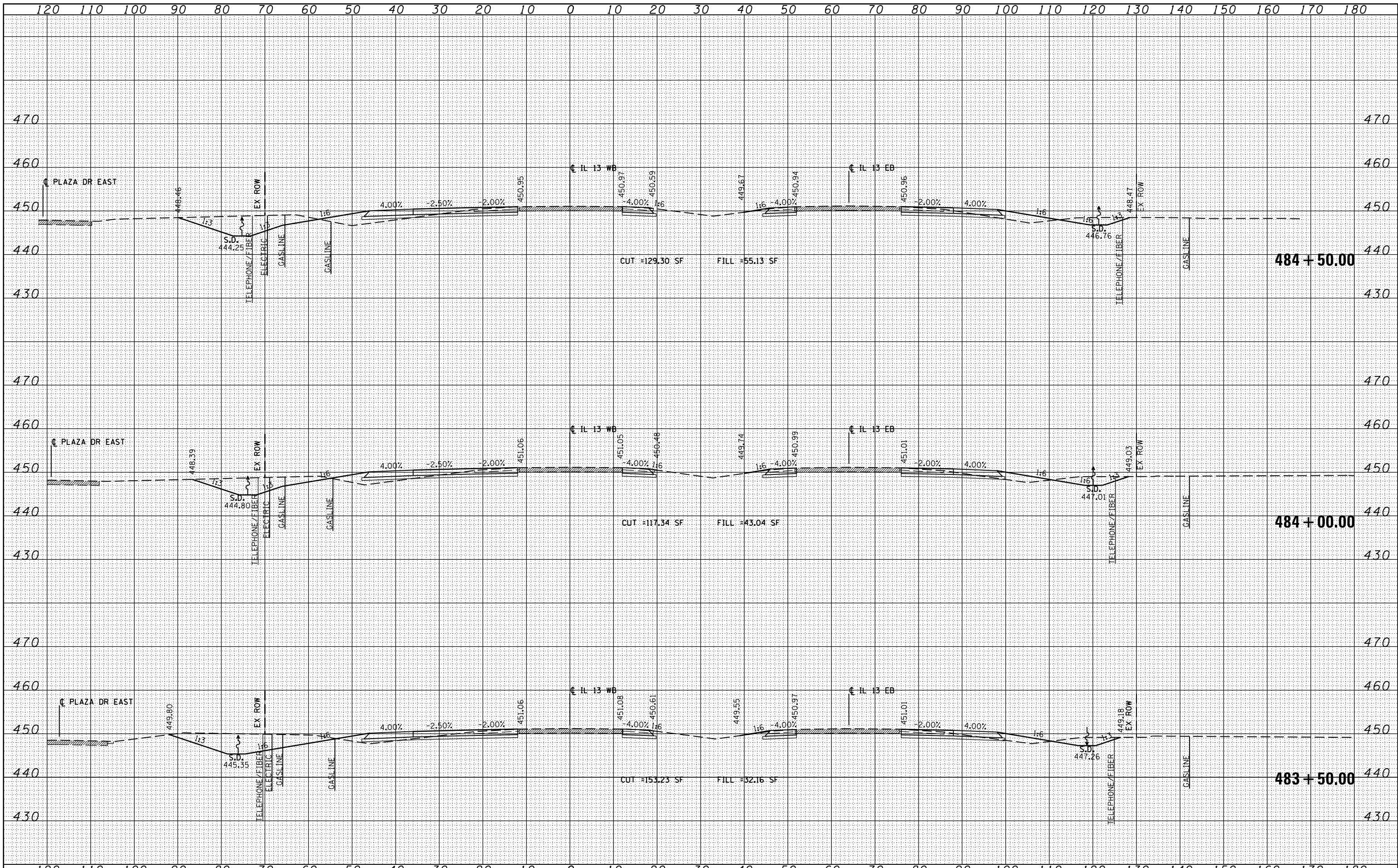
DATE	
BY	
ORIGINAL SURVEY	SURVEYED
NOTE BOOK	PLOTTED
NO.	TEMPLATE
	AREAS CHECKED



FILE NAME =	USER NAME = \$USER\$	DESIGNED - KN	REVISED -	<b>STATE OF ILLINOIS</b> <b>DEPARTMENT OF TRANSPORTATION</b>	<b>PROPOSED CROSS SECTIONS</b> <b>ILLINOIS ROUTE 13</b>			F.A.P. RTE.	SECTION	COUNTY	TOTAL SHEETS	SHEET NO.
c:\pwork\pwork\lavenderba\d0363618\0978221\ht-xssht-IL13.dgn		DRAWN - AS	REVISED -		331	(1-3)R-2, N-4, TS-4, HBK-1	WILLIAMSON	733	403			
	PLOT SCALE = 20.0000' / in.	CHECKED -	REVISED -		DRAWING NO. <b>XS-003</b>			78221				
	PLOT DATE = 1/31/2014	DATE -	REVISED -		SCALE: SHEET NO. 3 OF 84 SHEETS STA. 482+00.00 TO STA. 483+00.00			ILLINOIS FED. AID PROJECT				

DATE	
BY	
FINAL SURVEY	SURVEYED
NOTE BOOK	PLOTTED
NO.	TEMPLATE
	AREAS CHECKED

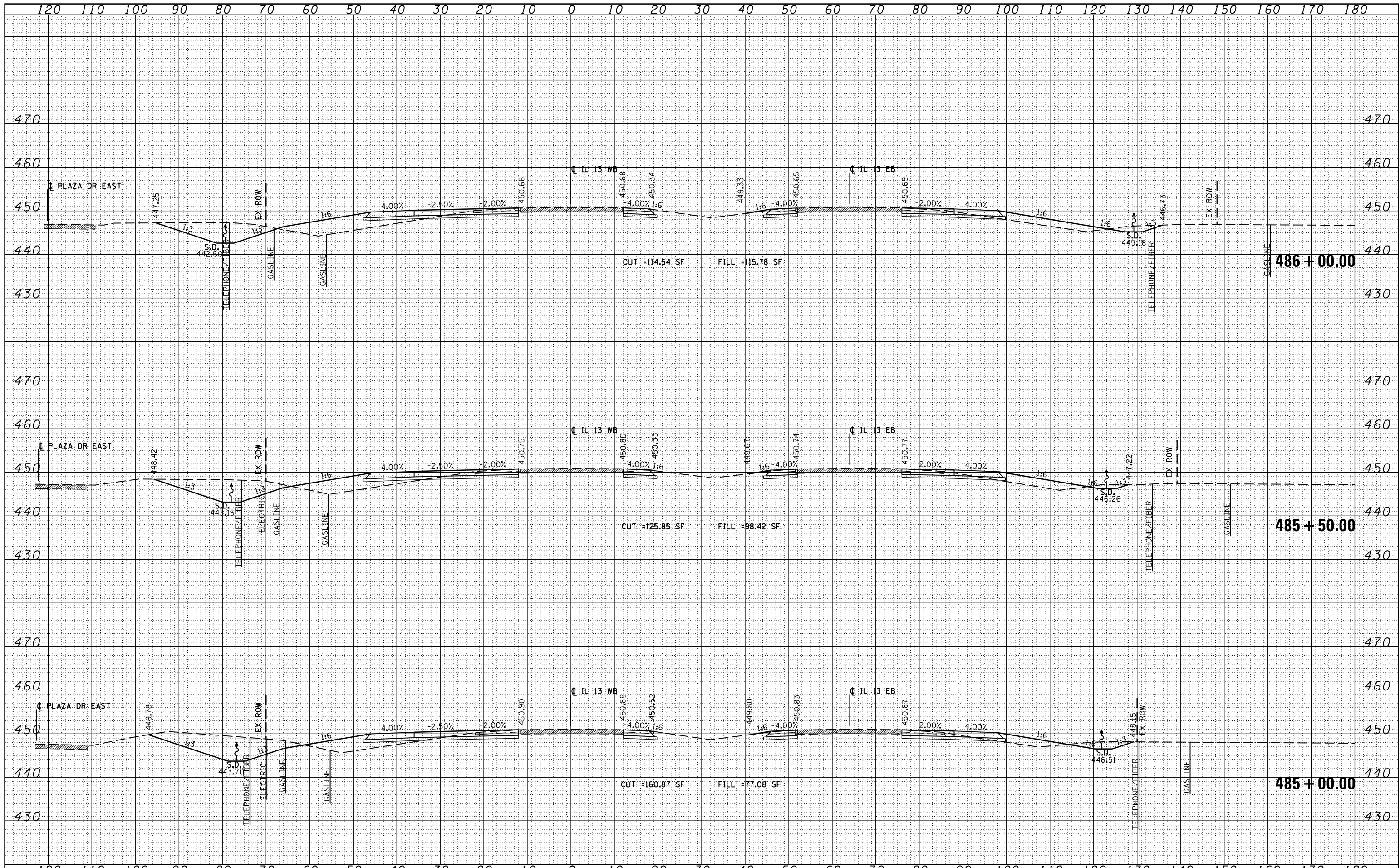
DATE	
BY	
ORIGINAL SURVEY	SURVEYED
NOTE BOOK	PLOTTED
NO.	TEMPLATE
	AREAS CHECKED



FILE NAME =	USER NAME = #USER*	DESIGNED - KN	REVISED -	<b>STATE OF ILLINOIS</b> <b>DEPARTMENT OF TRANSPORTATION</b>	<b>PROPOSED CROSS SECTIONS</b> <b>ILLINOIS ROUTE 13</b>			F.A.P. R.T.E.	SECTION	COUNTY	TOTAL SHEETS	SHEET NO.
c:\pwork\pwork\lavenderba\d0363618\0978221-ht-ssht-IL13.dgn		DRAWN - AS	REVISED -		331	(1-3)R-2, N-4, TS-4, HKB-1	WILLIAMSON	733	404			
	PLOT SCALE = 20.0000' / in.	CHECKED -	REVISED -		DRAWING NO. <b>XS-004</b>			78221				
	PLOT DATE = 1/31/2014	DATE -	REVISED -		SCALE: SHEET NO. 4 OF 84 SHEETS STA. 483+50.00 TO STA. 484+50.00			ILLINOIS FED. AID PROJECT				

DATE	
BY	
FINAL SURVEY	SURVEYED
NOTE BOOK	PLOTTED
NO.	TEMPLATE
	AREAS CHECKED

DATE	
BY	
ORIGINAL SURVEY	SURVEYED
NOTE BOOK	PLOTTED
NO.	TEMPLATE
	AREAS CHECKED



FILE NAME =  
 c:\pw\_work\p\midot\lavenderba\d0363618\0978221-ht-xssht-IL13.dgn

USER NAME = #USERS  
 PLOT SCALE = 20,0000' / 1"  
 PLOT DATE = 1/31/2014

DESIGNED - KN  
 DRAWN - AS  
 CHECKED -  
 DATE -

REVISED -  
 REVISED -  
 REVISED -  
 REVISED -

STATE OF ILLINOIS  
 DEPARTMENT OF TRANSPORTATION

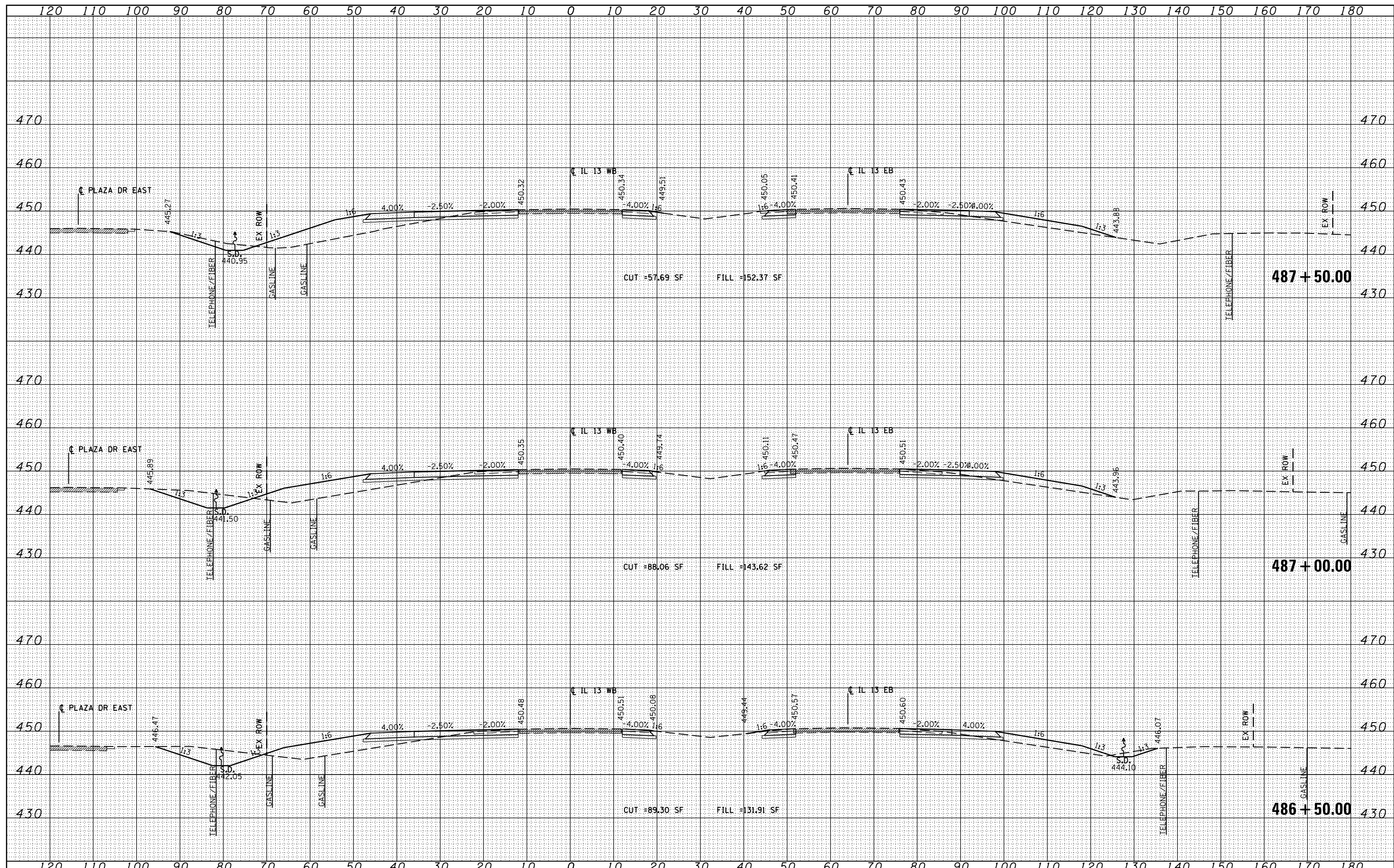
PROPOSED CROSS SECTIONS  
 ILLINOIS ROUTE 13

SCALE: SHEET NO. 5 OF 84 SHEETS STA. 485+00.00 TO STA. 486+00.00

F.A.P. RTE.	SECTION	COUNTY	TOTAL SHEETS	SHEET NO.
331	(1-3)R-2, N-4, TS-4, HBK-1	WILLIAMSON	733	405
DRAWING NO. XS-005			78221	
ILLINOIS FED. AID PROJECT				

DATE	
BY	
FINAL SURVEY	SURVEYED
NOTE BOOK	PLOTTED
NO.	TEMPLATE
	AREAS CHECKED


DATE	
BY	
ORIGINAL SURVEY	SURVEYED
NOTE BOOK	PLOTTED
NO.	TEMPLATE
	AREAS CHECKED



FILE NAME = c:\pw\work\p\idot\lavenderba\d0363618\0978221\ht-xssht-IL13.dgn	USER NAME = sUsers	DESIGNED - KN	REVISED -	<b>STATE OF ILLINOIS</b> <b>DEPARTMENT OF TRANSPORTATION</b>	<b>PROPOSED CROSS SECTIONS</b> <b>ILLINOIS ROUTE 13</b>		F.A.P. RTE. 331	SECTION (1-3)R-2, N-4, TS-4, HBK-1	COUNTY WILLIAMSON	TOTAL SHEETS 733	SHEET NO. 406	
PLOT SCALE = 20.0000' / in.	CHECKED -	REVISOR -	DATE -		SCALE:	SHEET NO. 6 OF 84 SHEETS	STA. 486+50.00 TO STA. 487+50.00	DRAWING NO. XS-006	ILLINOIS FED. AID PROJECT			
PLOT DATE = 1/31/2014	DATE -	REVISOR -	REVISOR -									

DATE	
BY	
FINAL SURVEYED	
PLOTTED	
TEMPLATE	
NOTE BOOK	
AREAS CHECKED	
NO.	

DATE	
BY	
ORIGINAL SURVEY	
PLOTTED	
TEMPLATE	
NOTE BOOK	
AREAS CHECKED	
NO.	



FILE NAME = c:\pwork\pwork\lavenderba\0363618\0978221\ht-xssht-IL13.dgn

USER NAME = sUSER\*  
 DESIGNED - KN  
 DRAWN - AS  
 CHECKED -  
 DATE - 1/31/2014

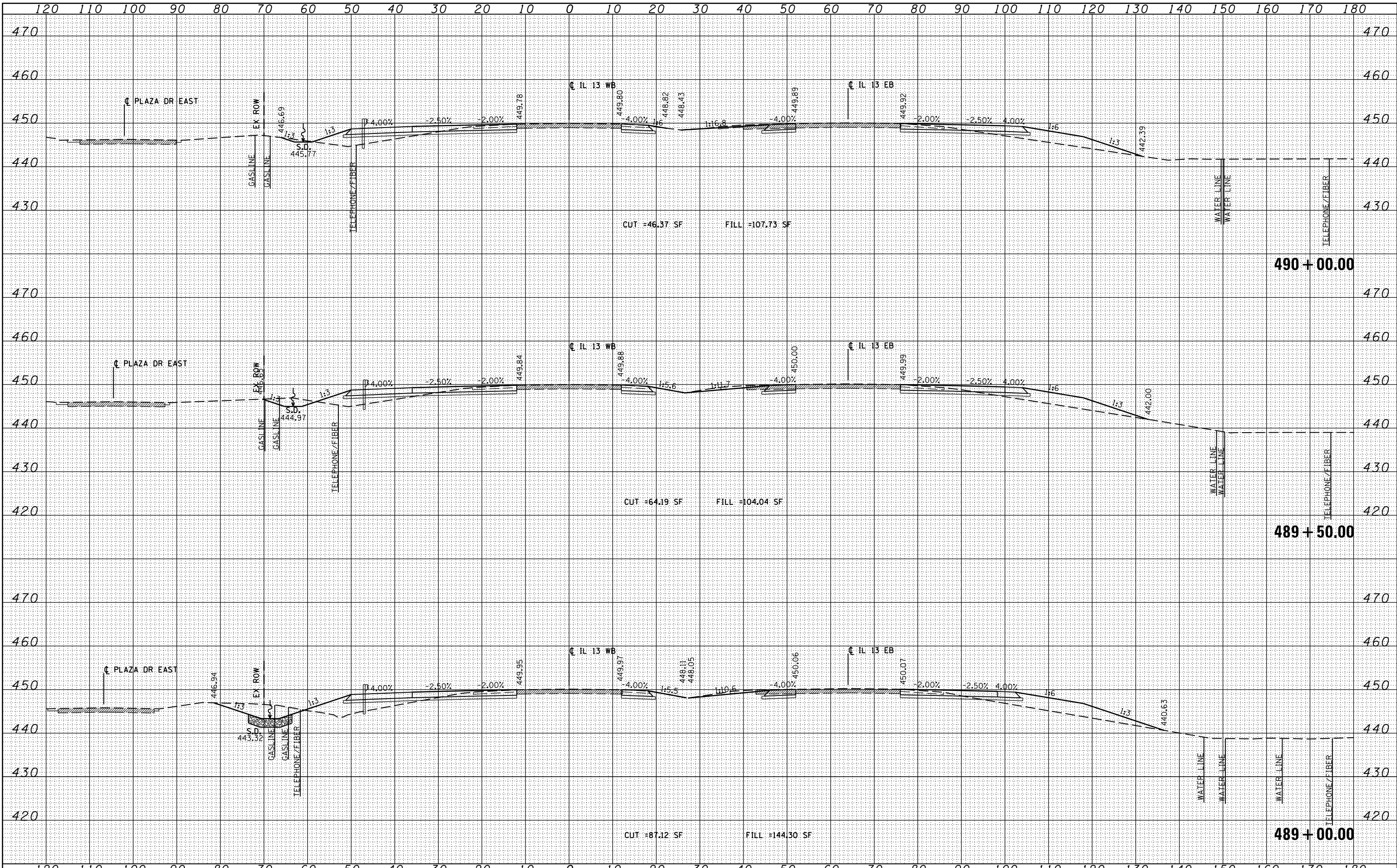
REVISIED -  
 REVISIED -  
 REVISIED -  
 REVISIED -

**STATE OF ILLINOIS  
 DEPARTMENT OF TRANSPORTATION**

**PROPOSED CROSS SECTIONS  
 ILLINOIS ROUTE 13**

SCALE: SHEET NO. 7 OF 84 SHEETS STA. 488+00.00 TO STA. 488+50.00

F.A.P. RTE.	SECTION	COUNTY	TOTAL SHEETS	SHEET NO.
331	(1-3)R-2, N-4, TS-4, HBK-1	WILLIAMSON	733	407
DRAWING NO. XS-007				78221
ILLINOIS FED. AID PROJECT				



BY	DATE
FINAL SURVEY	SURVEYED
NOTE BOOK	PLOTTED
NO.	TEMPLATE
	AREAS
	CHECKED

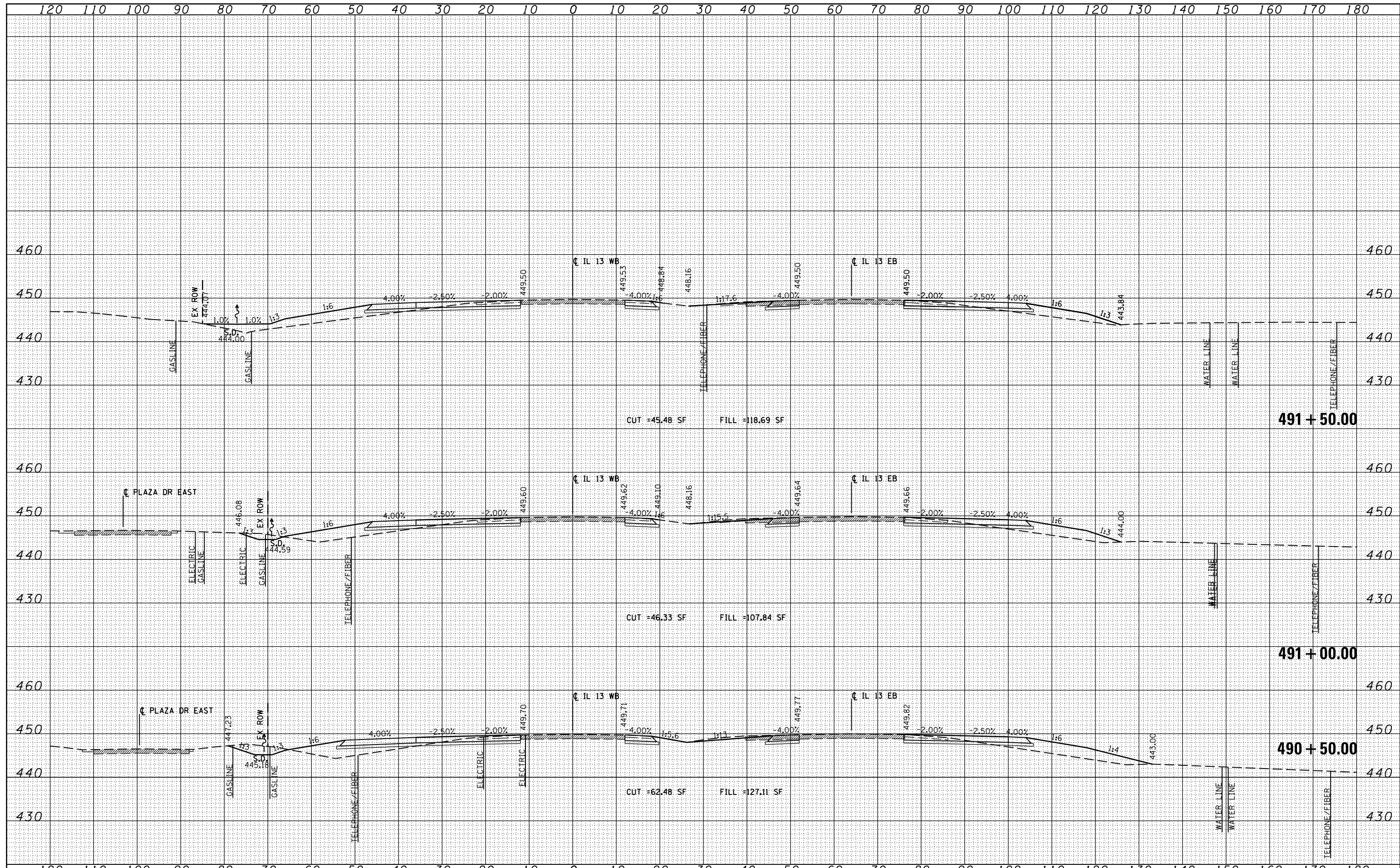
BY	DATE
ORIGINAL SURVEY	SURVEYED
NOTE BOOK	PLOTTED
NO.	TEMPLATE
	AREAS
	CHECKED

FILE NAME =	USER NAME = \$USERS	DESIGNED - KN	REVISED -	<b>STATE OF ILLINOIS DEPARTMENT OF TRANSPORTATION</b>	<b>PROPOSED CROSS SECTIONS</b>			F.A.P. RTE.	SECTION	COUNTY	TOTAL SHEETS	SHEET NO.
ca:\pw\work\p1dot\lavenderba\d0363618\0978221-1\113.dgn		DRAWN - AS	REVISED -		ILLINOIS ROUTE 13			331	(1-3)R-2, N-4, TS-4, HBK-1	WILLIAMSON	733	408
		CHECKED -	REVISED -		SCALE:			DRAWING NO. XS-008				78221
		DATE - 1/31/2014	REVISED -		SHEET NO. 8 OF 84 SHEETS			STA. 489+00.00 TO STA. 490+00.00	ILLINOIS FED. AID PROJECT			



FINAL	SURVEYED	DATE
SURVEY	PLOTTED	
NOTE BOOK	TEMPLATE	
NO.	AREAS CHECKED	

ORIGINAL	SURVEYED	DATE
SURVEY	PLOTTED	
NOTE BOOK	TEMPLATE	
NO.	AREAS CHECKED	

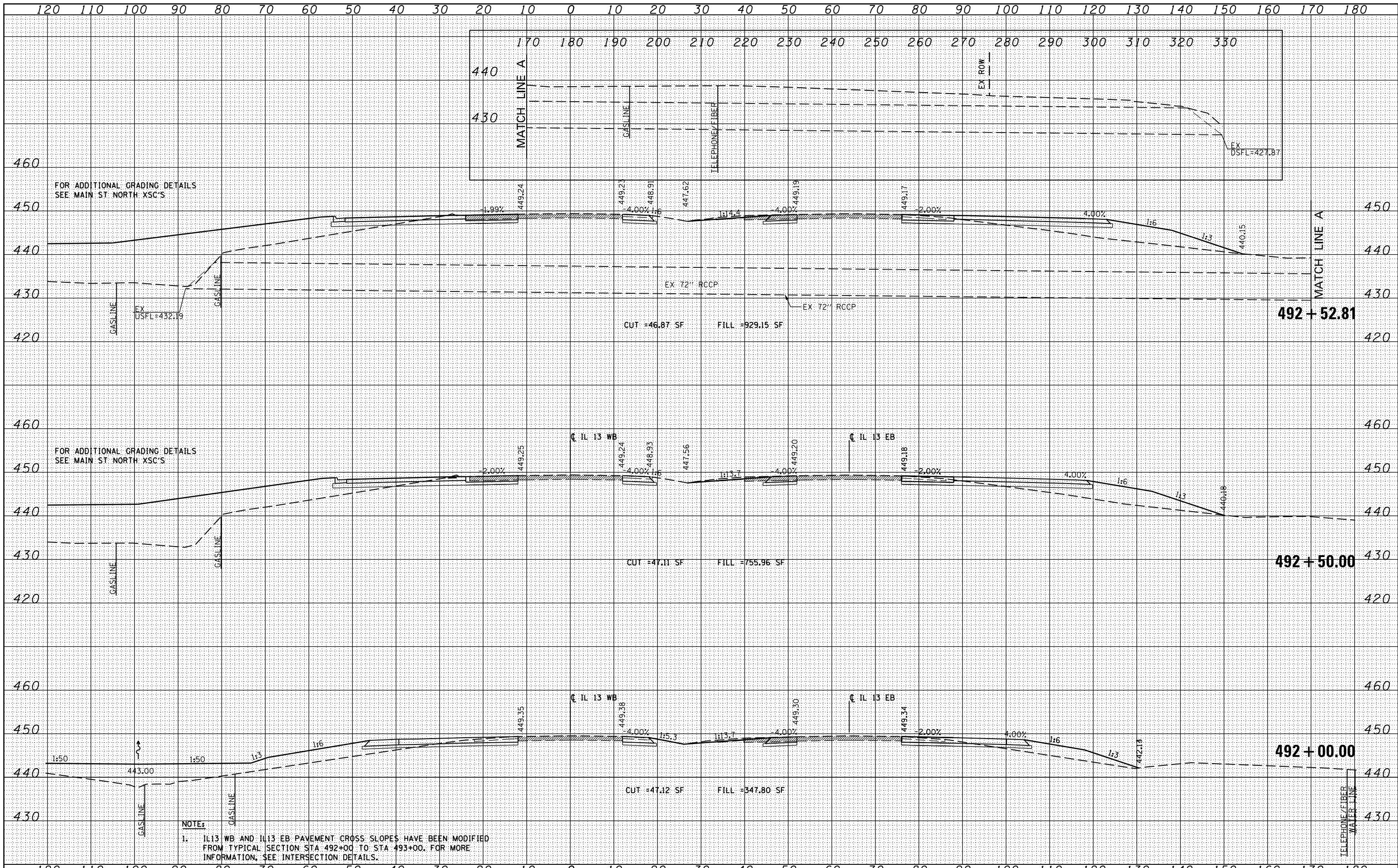


FILE NAME =	USER NAME = \$USER\$	DESIGNED - KN	REVISED -	STATE OF ILLINOIS DEPARTMENT OF TRANSPORTATION	PROPOSED CROSS SECTIONS ILLINOIS ROUTE 13			F.A.P. RITE.	SECTION	COUNTY	TOTAL SHEETS	SHEET NO.
c:\pw\work\pwidot\lavenderba\d0363618\0978221-ht-xssht-IL13.dgn		DRAWN - AS	REVISED -		331	(1-3)R-2, N-4, TS-4, HBK-1	WILLIAMSON	733	409			
		CHECKED -	REVISED -		DRAWING NO. XS-009							
		DATE - 1/31/2014	REVISED -		STA. 490+50.00 TO STA. 491+50.00			ILLINOIS FED. AID PROJECT				

SCALE: SHEET NO. 9 OF 84 SHEETS STA. 490+50.00 TO STA. 491+50.00

DATE	
BY	
FINAL SURVEY	
PLOTTED	
TEMPLATE	
NOTE BOOK	
AREAS CHECKED	
NO.	

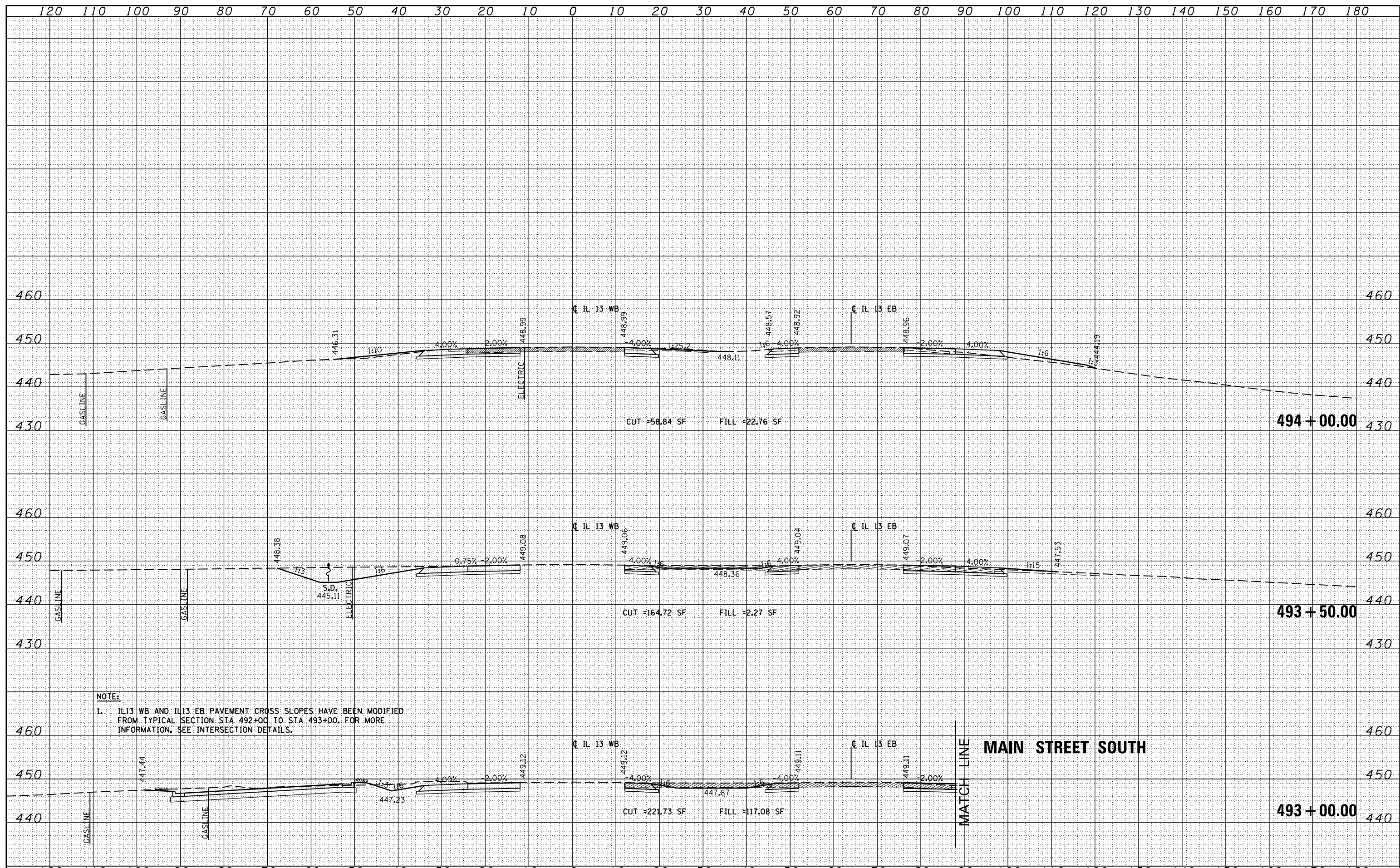
DATE	
BY	
ORIGINAL SURVEY	
NOTE BOOK	
AREAS CHECKED	
NO.	



FILE NAME =	USER NAME = \$USER\$	DESIGNED - KN	REVISED -	<b>STATE OF ILLINOIS</b> <b>DEPARTMENT OF TRANSPORTATION</b>	<b>PROPOSED CROSS SECTIONS</b> <b>ILLINOIS ROUTE 13</b>	F.A.P. RTE.	SECTION	COUNTY	TOTAL SHEETS	SHEET NO.
ci:\pw_work\pwidot\lavenderba\d0363618\0978221-ht-ssht-IL13.dgn	PLOT SCALE = 20.0000' / in.	DRAWN - AS	REVISED -			331	(1-3)R-2, N-4, TS-4, HBK-1	WILLIAMSON	733	410
	PLOT DATE = 1/31/2014	CHECKED -	REVISED -			DRAWING NO.	XS-010			78221
		DATE -	REVISED -			SCALE:	SHEET NO. 10 OF 84 SHEETS	STA. 492+00.00 TO STA. 492+52.81	ILLINOIS FED. AID PROJECT	

DATE	
BY	
FINAL SURVEY	
PLOTTED	
NOTE BOOK	
AREAS CHECKED	
NO.	

DATE	
BY	
ORIGINAL SURVEY	
PLOTTED	
NOTE BOOK	
AREAS CHECKED	
NO.	

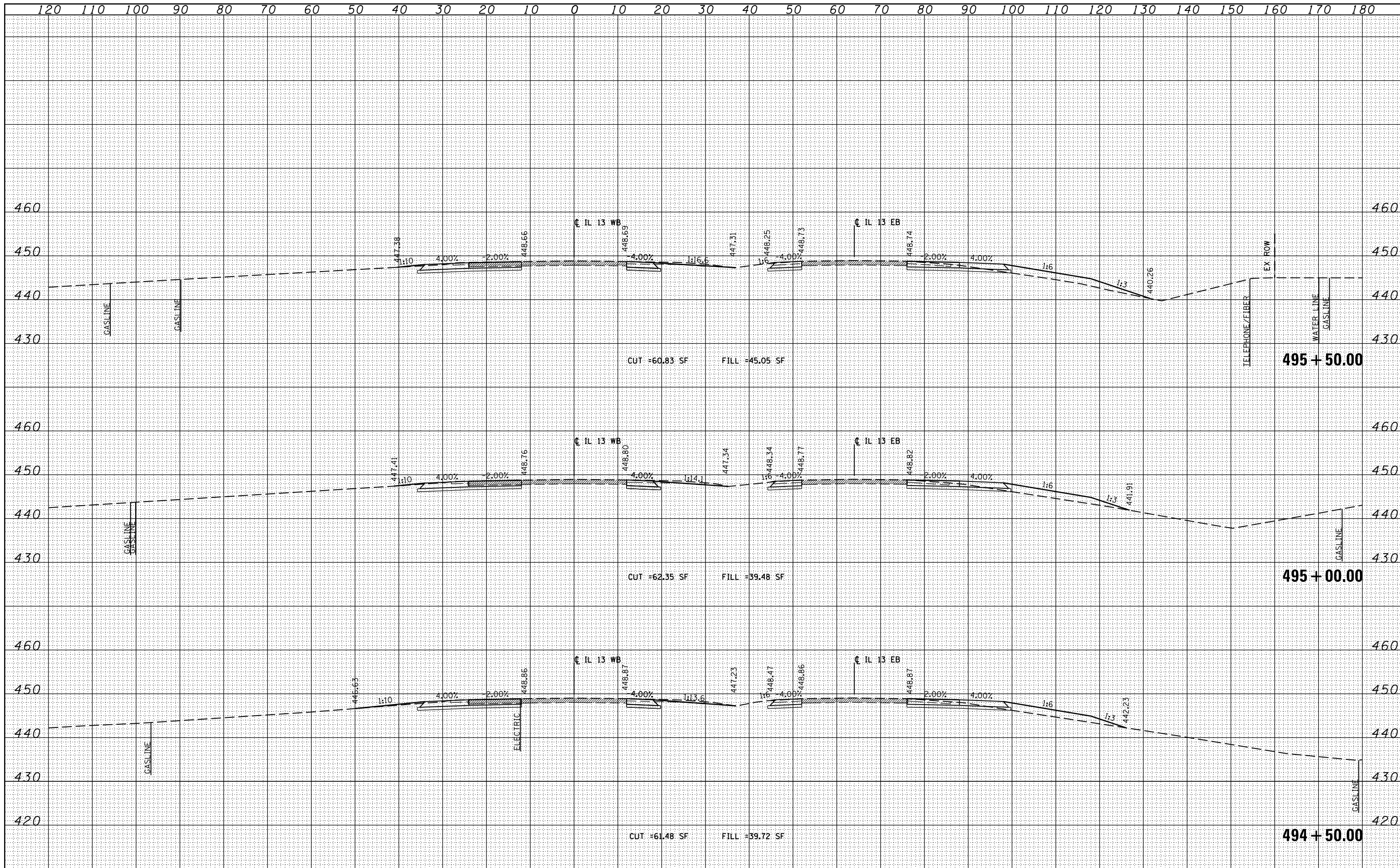


**NOTE:**  
 1. IL13 WB AND IL13 EB PAVEMENT CROSS SLOPES HAVE BEEN MODIFIED FROM TYPICAL SECTION: STA 492+00 TO STA 493+00. FOR MORE INFORMATION, SEE INTERSECTION DETAILS.

FILE NAME =	USER NAME = \$USER\$	DESIGNED - KN	REVISED -	<b>STATE OF ILLINOIS</b> <b>DEPARTMENT OF TRANSPORTATION</b>	<b>PROPOSED CROSS SECTIONS</b> <b>ILLINOIS ROUTE 13</b>		F.A.P. RTE.	SECTION	COUNTY	TOTAL SHEETS	SHEET NO.
ci:\pw\work\pedit\lovederba\d0363618\0978221-ht-wsht-IL13.dgn		DRAWN - AS	REVISED -		331	(1-3)R-2, N-4, TS-4, HBK-1	WILLIAMSON	733	411		
PLOT SCALE = 20.0000' / in.		CHECKED -	REVISED -		DRAWING NO. <b>XS-011</b>				78221		
PLOT DATE = 1/31/2014		DATE -	REVISED -		SCALE: SHEET NO. 11 OF 84 SHEETS STA. 493+00.00 TO STA. 494+00.00		ILLINOIS FED. AID PROJECT				

FINAL SURVEY NO.	SURVEYED	DATE
NOTE BOOK NO.	PLOTTED	
	TEMPLATE	
	AREAS CHECKED	

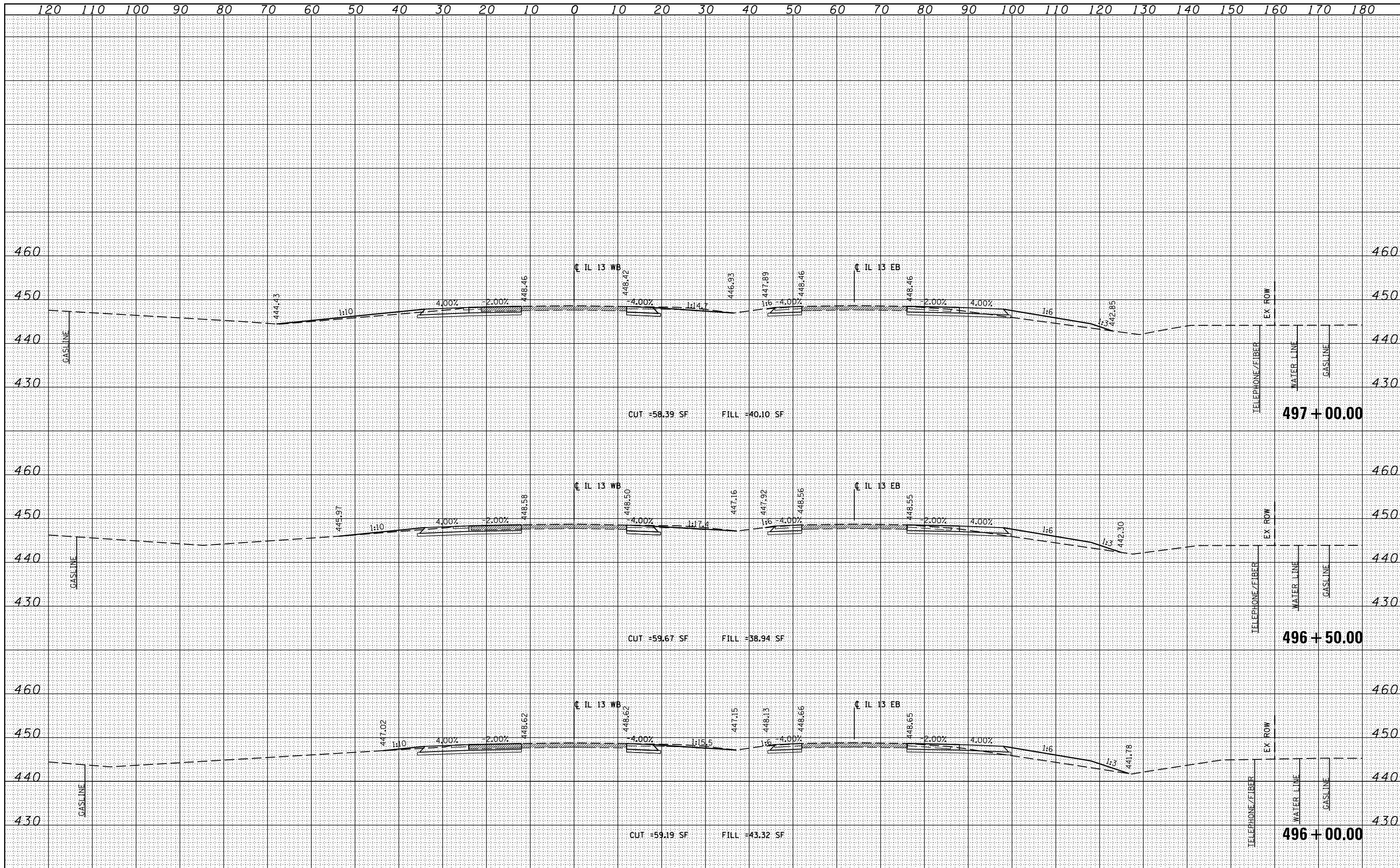
ORIGINAL SURVEY NO.	SURVEYED	DATE
	PLOTTED	
	TEMPLATE	
	AREAS CHECKED	



FILE NAME =	USER NAME = #USER#	DESIGNED - KN	REVISIED -	<b>STATE OF ILLINOIS</b> <b>DEPARTMENT OF TRANSPORTATION</b>	<b>PROPOSED CROSS SECTIONS</b> <b>ILLINOIS ROUTE 13</b>		F.A.P. RTEL.	SECTION	COUNTY	TOTAL SHEETS	SHEET NO.
ct:\pw_work\p\pidot\lavenderba\d0363618\0978221-ht-xssht-IL13.dgn		DRAWN - AS	REVISIED -		331	(1-3)R-2, N-4, TS-4, HBK-1	WILLIAMSON	733	412		
	PLOT SCALE = 20.0000' / 1"	CHECKED -	REVISIED -		SCALE:		DRAWING NO. XS-012	78221			
	PLOT DATE = 1/31/2014	DATE -	REVISIED -		SHEET NO. 12 OF 84 SHEETS		STA. 494+50.00 TO STA. 495+50.00	ILLINOIS FED. AID PROJECT			

DATE	
BY	
FINAL SURVEY	
SURVEYED	
PLOTTED	
NOTE BOOK	
AREAS CHECKED	

DATE	
BY	
ORIGINAL SURVEY	
SURVEYED	
PLOTTED	
NOTE BOOK	
AREAS CHECKED	



FILE NAME =  
 c:\pw\_work\p\idot\lavenderba\d0363618\0978221-ht-xssht-IL13.dgn

USER NAME = #USER#  
 PLOT SCALE = 20.0000' / 1" =  
 PLOT DATE = 1/31/2014

DESIGNED - KN  
 DRAWN - AS  
 CHECKED -  
 DATE -

REVISED -  
 REVISED -  
 REVISED -  
 REVISED -

**STATE OF ILLINOIS  
 DEPARTMENT OF TRANSPORTATION**

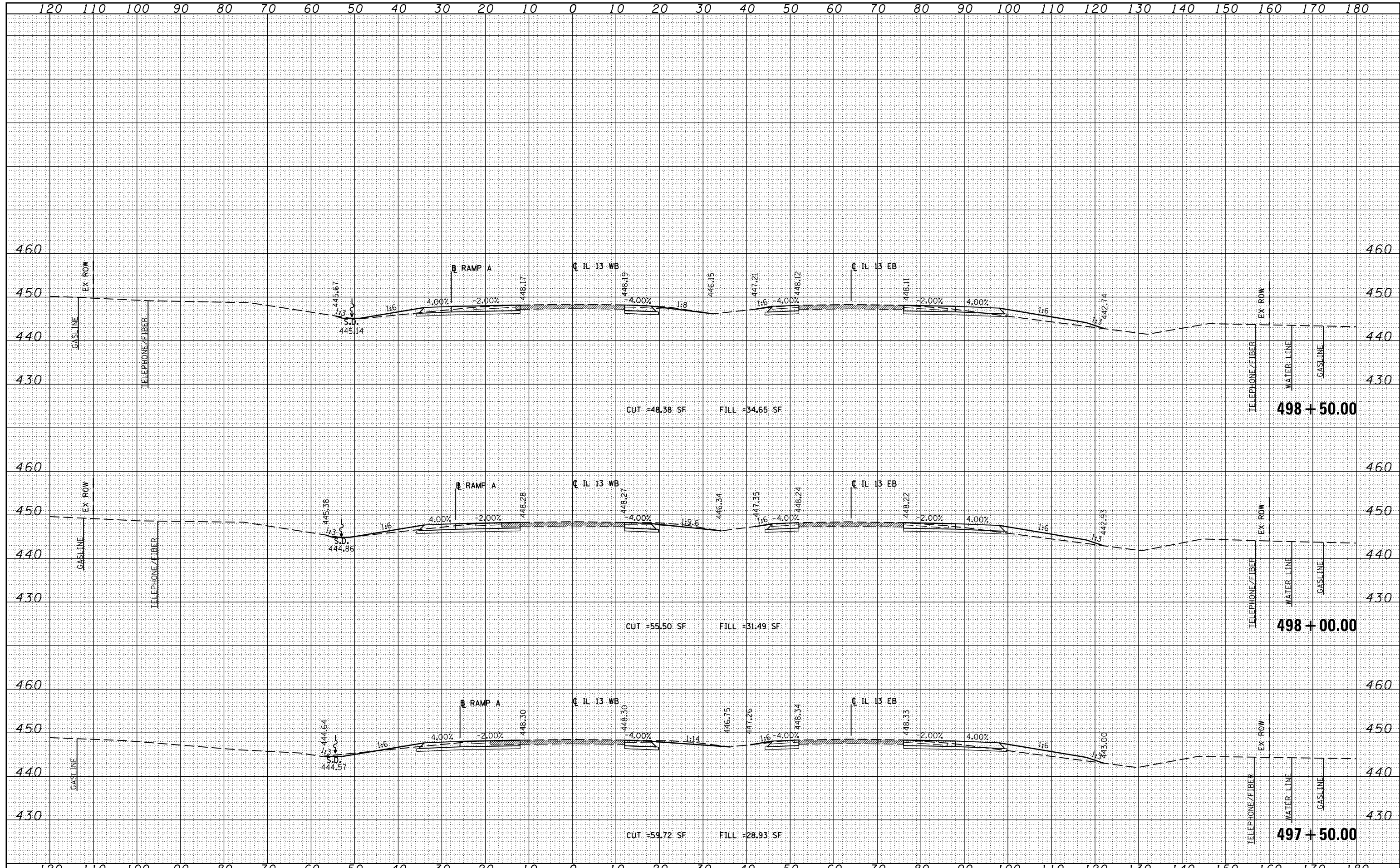
**PROPOSED CROSS SECTIONS  
 ILLINOIS ROUTE 13**

SCALE: SHEET NO. 13 OF 84 SHEETS STA. 496+00.00 TO STA. 497+00.00

F.A.P. RTE.	SECTION	COUNTY	TOTAL SHEETS	SHEET NO.
331	(1-3)R-2, N-4, TS-4, HBK-1	WILLIAMSON	733	413
DRAWING NO. <b>XS-013</b>			78221	
ILLINOIS FED. AID PROJECT				

BY	DATE
FINAL SURVEY	SURVEYED
NOTE BOOK	PLOTTED
NO.	TEMPLATE
	AREAS CHECKED
	AREAS CHECKED

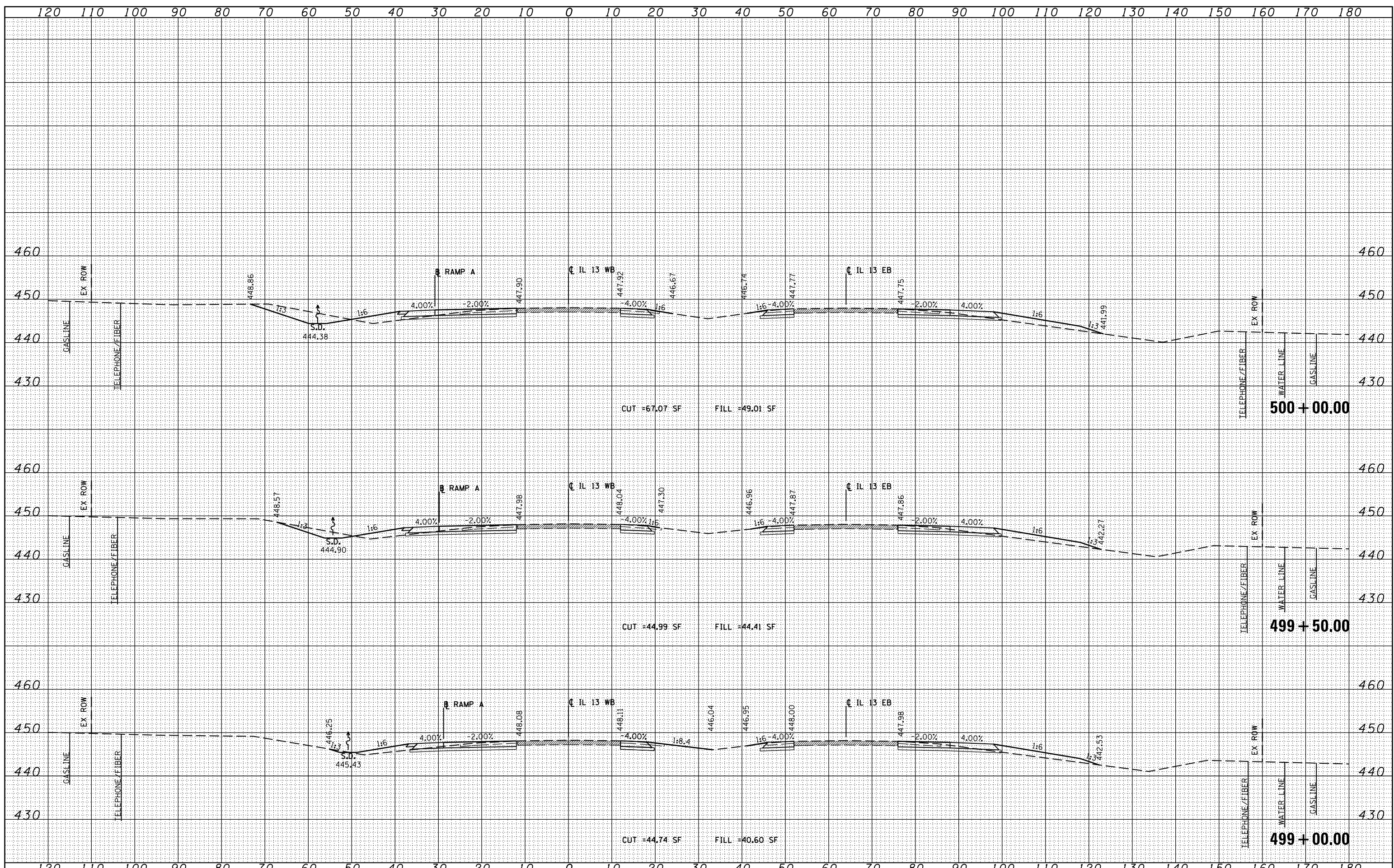
BY	DATE
ORIGINAL SURVEY	SURVEYED
NOTE BOOK	PLOTTED
NO.	TEMPLATE
	AREAS CHECKED
	AREAS CHECKED



FILE NAME =	USER NAME = #USER*	DESIGNED - KN	REVISED -	<b>STATE OF ILLINOIS</b> <b>DEPARTMENT OF TRANSPORTATION</b>	<b>PROPOSED CROSS SECTIONS</b> <b>ILLINOIS ROUTE 13</b>	F.A.P. RTE.	SECTION	COUNTY	TOTAL SHEETS	SHEET NO.
c:\pw\work\p\dot\lavenderba\0363618\0978221-ht-xssht-IL13.dgn		DRAWN - AS	REVISED -			331	(1-3)R-2, N-4, TS-4, HBK-1	WILLIAMSON	733	414
PLOT SCALE = 20.0000' / in.		CHECKED -	REVISED -			DRAWING NO. <b>XS-014</b>				78221
PLOT DATE = 1/31/2014		DATE -	REVISED -			SCALE: SHEET NO. 14 OF 84 SHEETS STA. 497+50.00 TO STA. 498+50.00		ILLINOIS FED. AID PROJECT		

DATE	
BY	
FINAL SURVEY	
SURVEY PLOTTED	
NOTE BOOK	
TEMPLATE	
AREAS CHECKED	
NO.	

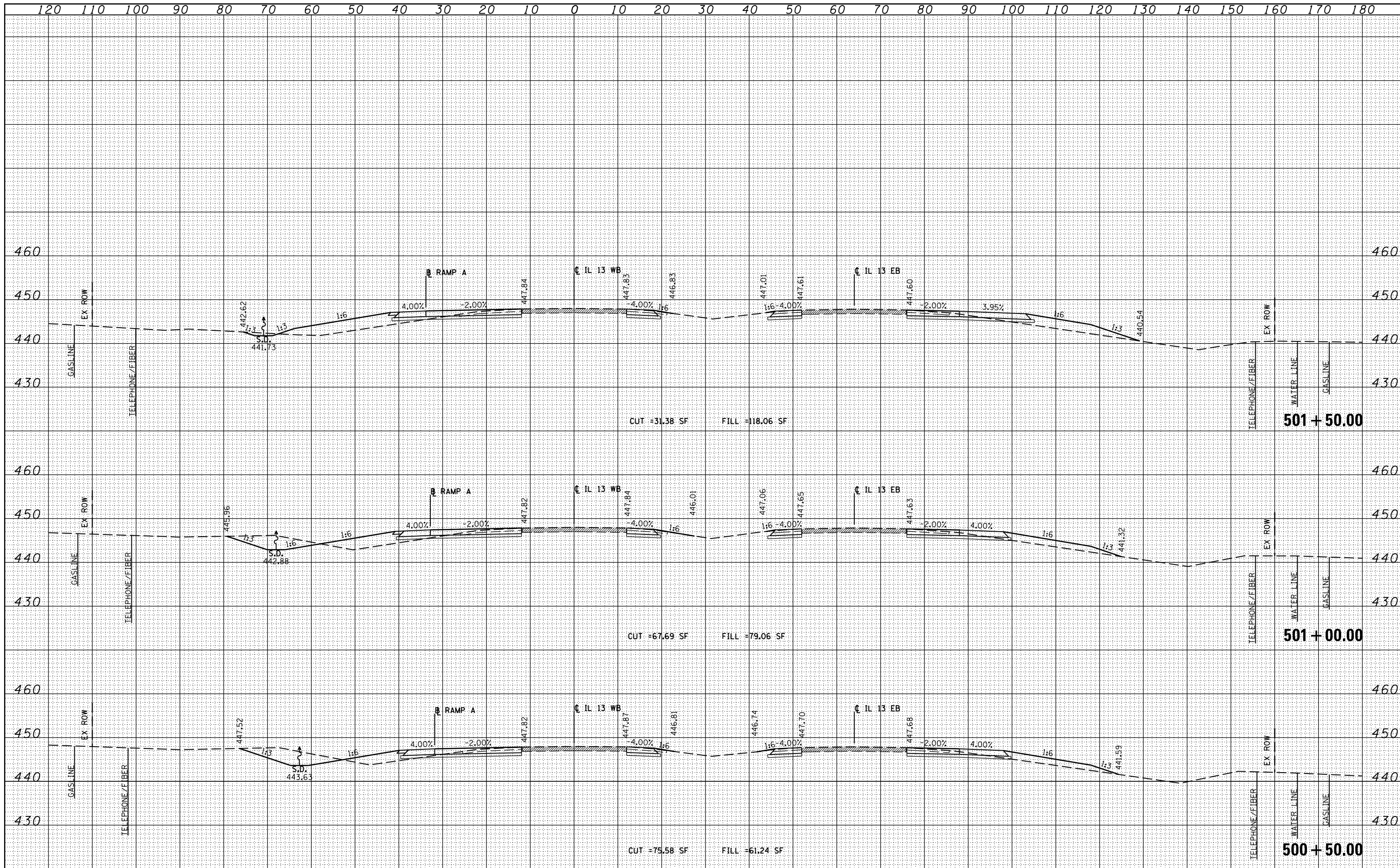
DATE	
BY	
ORIGINAL SURVEY	
SURVEY PLOTTED	
NOTE BOOK	
TEMPLATE	
AREAS CHECKED	
NO.	



FILE NAME -	USER NAME - #USER*	DESIGNED - KN	REVISED -	<b>STATE OF ILLINOIS</b> <b>DEPARTMENT OF TRANSPORTATION</b>	<b>PROPOSED CROSS SECTIONS</b> <b>ILLINOIS ROUTE 13</b>	F.A.P. RTE.	SECTION	COUNTY	TOTAL SHEETS	SHEET NO.
ci:\pw_work\p1dot\lavenderba\d0363618\0978221-ht-xssht-IL13.dgn		DRAWN - AS	REVISED -			331	(1-3)R-2, N-4, TS-4, HBK-1	WILLIAMSON	733	415
		CHECKED -	REVISED -			DRAWING NO.	XS-015			78221
		DATE -	REVISED -			ILLINOIS FED. AID PROJECT				
PLOT SCALE = 20,0000' / in.				SCALE:		SHEET NO. 15 OF 84 SHEETS STA. 499+00.00 TO STA. 500+00.00				
PLOT DATE = 1/31/2014										

DATE	
BY	
FINAL SURVEY	
SURVEYED	
PLOTTED	
NOTE BOOK	
TEMPLATE	
AREAS CHECKED	

DATE	
BY	
ORIGINAL SURVEY	
SURVEYED	
PLOTTED	
NOTE BOOK	
TEMPLATE	
AREAS CHECKED	



FILE NAME =  
 ct:\pw\_work\p\idot\lavender\ba\d0363618\0978221-ht-xssht-IL13.dgn

USER NAME = #USER#  
 PLOT SCALE = 20.0000' / 1"  
 PLOT DATE = 1/31/2014

DESIGNED - KN  
 DRAWN - AS  
 CHECKED -  
 DATE -

REVISED -  
 REVISED -  
 REVISED -  
 REVISED -

STATE OF ILLINOIS  
 DEPARTMENT OF TRANSPORTATION

PROPOSED CROSS SECTIONS  
 ILLINOIS ROUTE 13

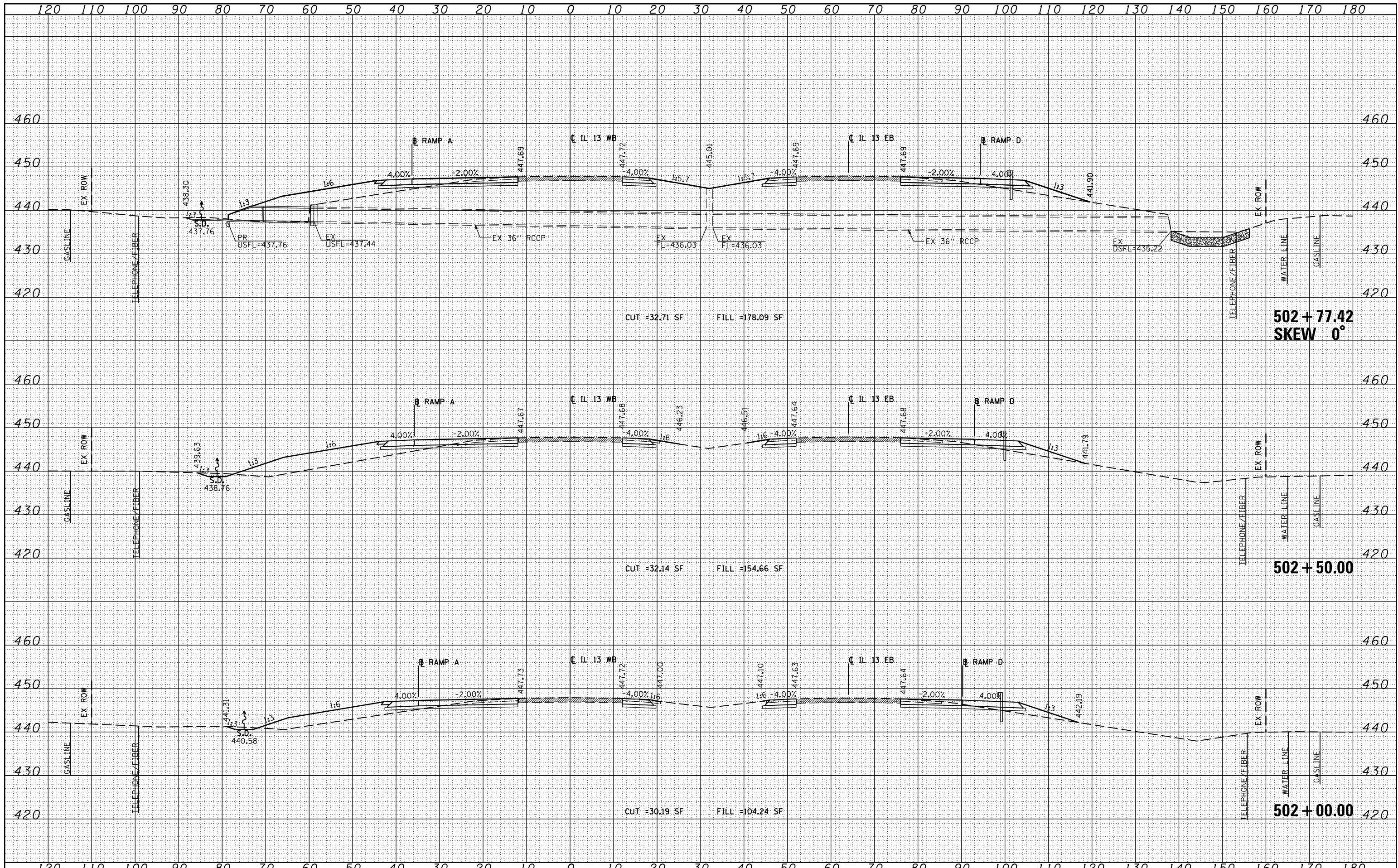
SCALE: SHEET NO. 16 OF 84 SHEETS STA. 500+50.00 TO STA. 501+50.00

F.A.P. RTE.	SECTION	COUNTY	TOTAL SHEETS	SHEET NO.
331	(1-3)R-2, N-4, TS-4, HBK-1	WILLIAMSON	733	416
DRAWING NO. XS-016			78221	
ILLINOIS FED. AID PROJECT				



DATE	
BY	
FINISHED SURVEY	
PLOTTED	
TEMPLATE	
NOTE BOOK	
AREAS CHECKED	
NO.	

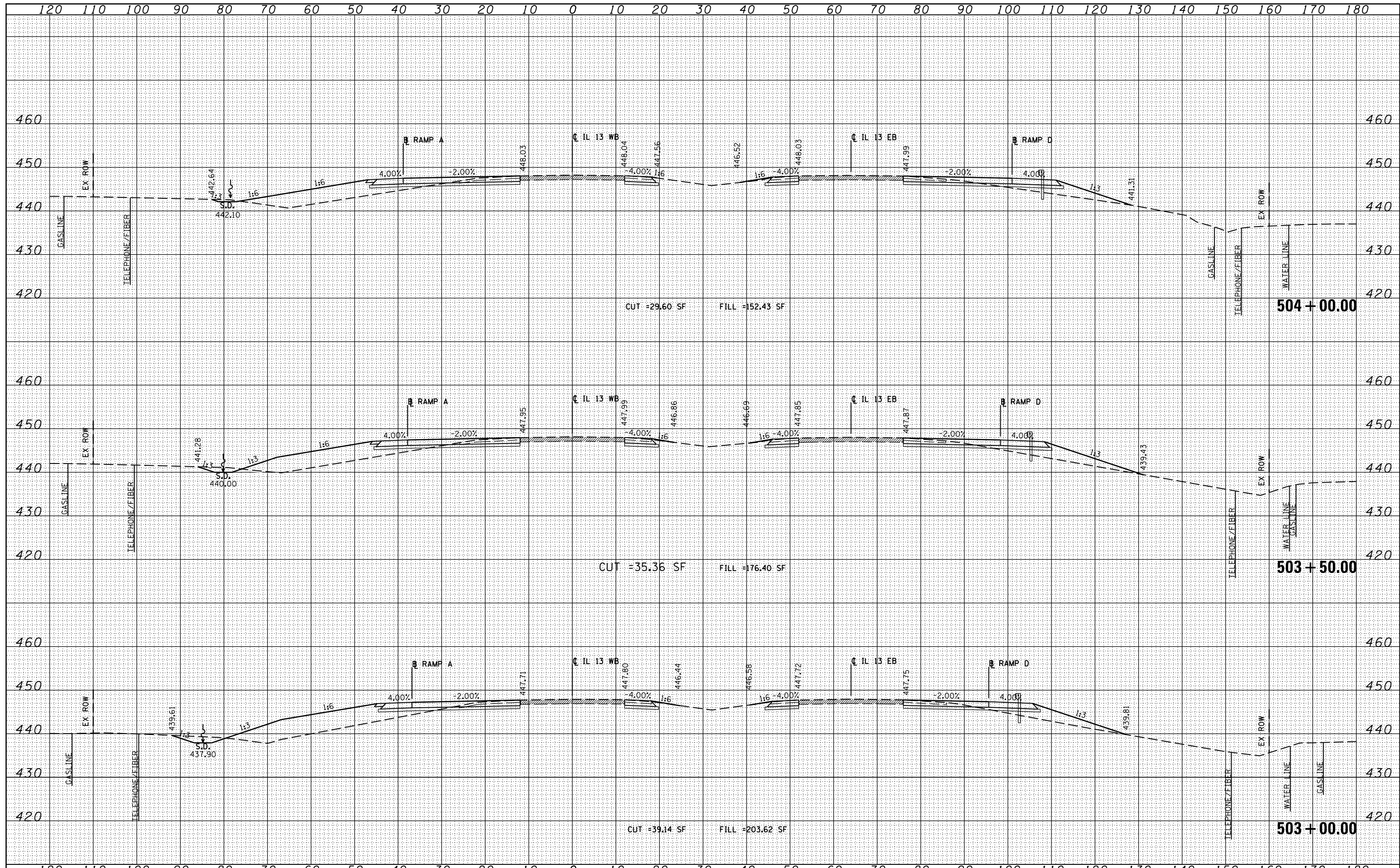
DATE	
BY	
ORIGINAL SURVEY	
PLOTTED	
TEMPLATE	
NOTE BOOK	
AREAS CHECKED	
NO.	



FILE NAME -	USER NAME - #USER#	DESIGNED - KN	REVISED -	<b>STATE OF ILLINOIS</b> <b>DEPARTMENT OF TRANSPORTATION</b>	<b>PROPOSED CROSS SECTIONS</b> <b>ILLINOIS ROUTE 13</b>		F.A.P. RTE.	SECTION	COUNTY	TOTAL SHEETS	SHEET NO.	
ct:\pw\work\p\idot\lavenderba\d0363618\0978221-ht-xssht-IL13.dgn		DRAWN - AS	REVISED -		SCALE:	SHEET NO. 17 OF 84 SHEETS	STA. 502+00.00 TO STA. 502+77.42	331	(1-3)R-2, N-4, TS-4, HBK-1	WILLIAMSON	733	417
		CHECKED -	REVISED -					DRAWING NO.	XS-017			78221
		DATE -	REVISED -					ILLINOIS FED. AID PROJECT				

DATE	
BY	
FINAL SURVEY	SURVEYED
NOTE BOOK	PLOTTED
NO.	TEMPLATE
	AREAS CHECKED

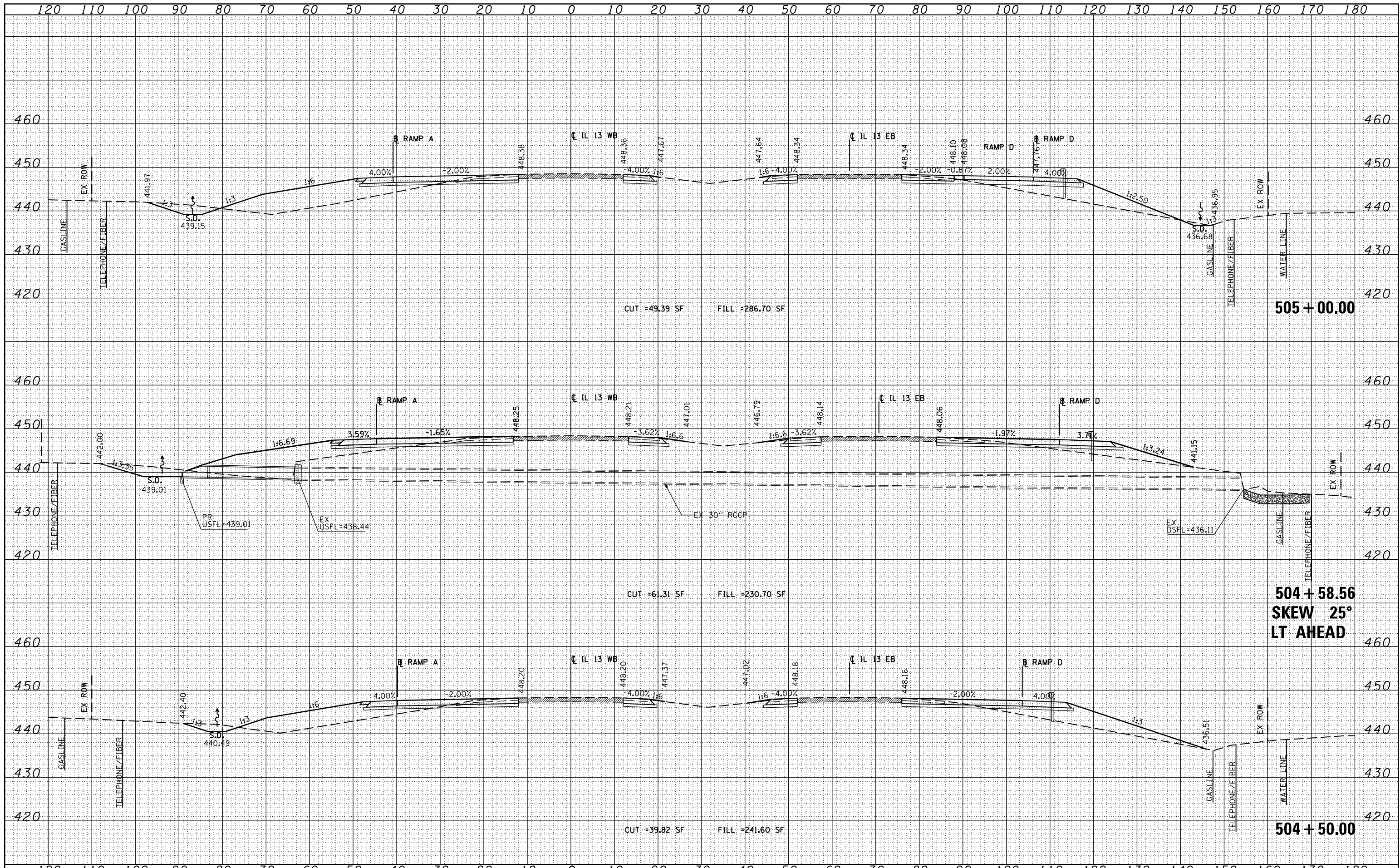
DATE	
BY	
ORIGINAL SURVEY	SURVEYED
NOTE BOOK	PLOTTED
NO.	TEMPLATE
	AREAS CHECKED



FILE NAME =	USER NAME = #USER*	DESIGNED - KN	REVISED -	<b>STATE OF ILLINOIS</b> <b>DEPARTMENT OF TRANSPORTATION</b>	<b>PROPOSED CROSS SECTIONS</b> <b>ILLINOIS ROUTE 13</b>	F.A.P. RTE.	SECTION	COUNTY	TOTAL SHEETS	SHEET NO.
ci:\pw\work\p\dot\lavenderba\d0363618\0978221-ht-ssht-IL13.dgn	PLOT SCALE = 20.0000' / in.	DRAWN - AS	REVISED -			331	(1-3)R-2, N-4, TS-4, HBK-1	WILLIAMSON	733	418
PLOT DATE = 1/31/2014	DATE -	CHECKED -	REVISED -			DRAWING NO.	XS-018			78221
		DATE -	REVISED -			SCALE:	SHEET NO. 18 OF 84 SHEETS	STA. 503+00.00 TO STA. 504+00.00	ILLINOIS FED. AID PROJECT	

DATE	
BY	
FINAL SURVEY	
SURVEYED	
PLOTTED	
TEMPLATE	
NOTE BOOK	
AREAS CHECKED	
NO.	

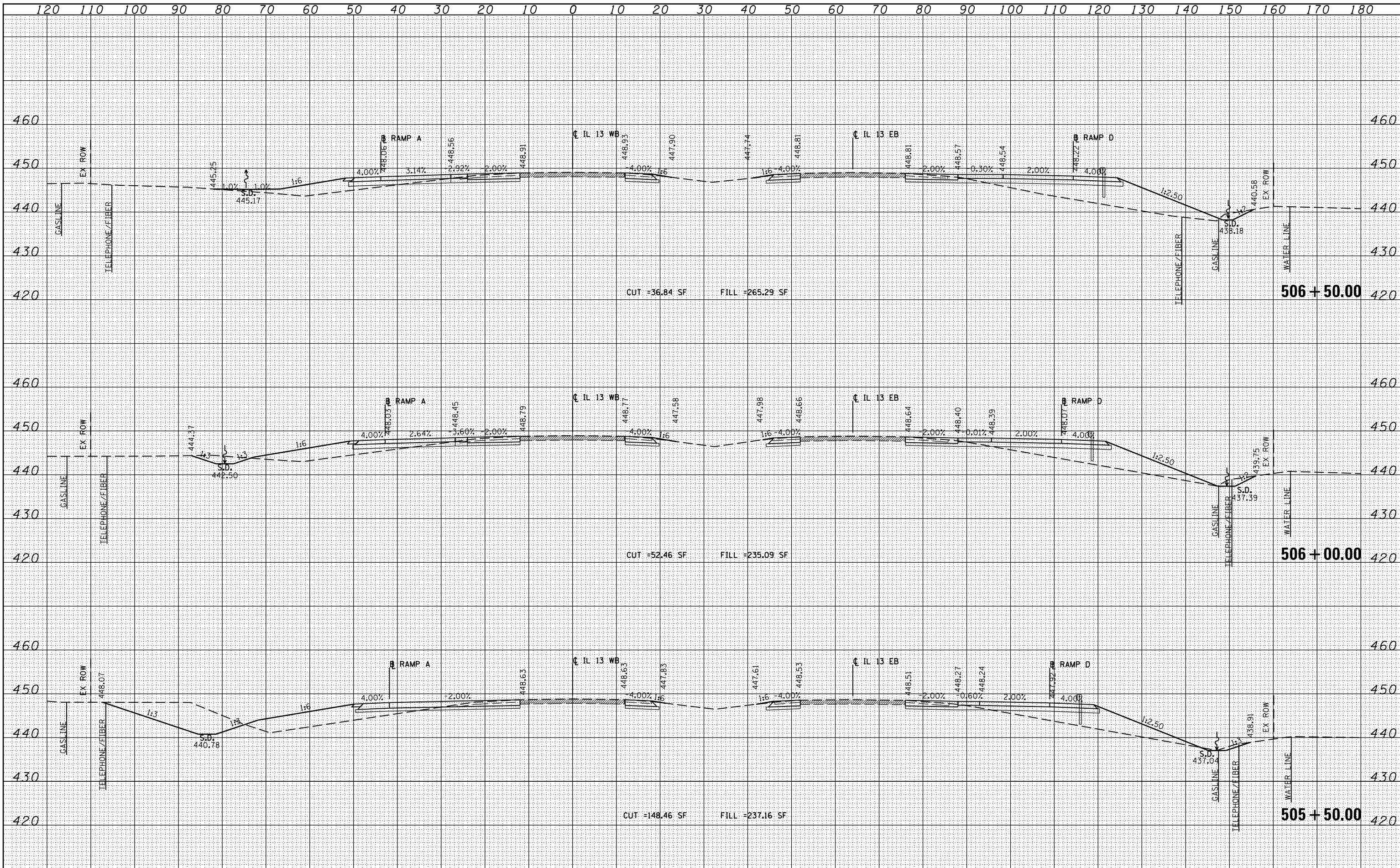
DATE	
BY	
ORIGINAL SURVEY	
SURVEYED	
PLOTTED	
TEMPLATE	
NOTE BOOK	
AREAS CHECKED	
NO.	



FILE NAME =	USER NAME = #USERS	DESIGNED - KN	REVISED -	F.A.P. RTE.	SECTION	COUNTY	TOTAL SHEETS	SHEET NO.
ct:\pw_work\p\midot\lavenderba\d0363618\0978221-ht-xssht-IL13.dgn		DRAWN - AS	REVISED -	331	(1-3)R-2, N-4, TS-4, HBK-1	WILLIAMSON	733	419
	PLOT SCALE = 20.0000' / 1"	CHECKED -	REVISED -	DRAWING NO. XS-019				
	PLOT DATE = 1/31/2014	DATE -	REVISED -	SCALE:				
				STATE OF ILLINOIS DEPARTMENT OF TRANSPORTATION		PROPOSED CROSS SECTIONS ILLINOIS ROUTE 13		
				SHEET NO. 19 OF 84 SHEETS		STA. 504+50.00 TO STA. 505+00.00		ILLINOIS FED. AID PROJECT

DATE	
BY	
FINAL SURVEY	
SURVEYED	
PLOTTED	
NOTE BOOK	
NO.	

DATE	
BY	
ORIGINAL SURVEY	
SURVEYED	
PLOTTED	
NOTE BOOK	
NO.	



FILE NAME =  
 ct:\pw\_work\p\wdot\lavenderba\d0363618\0978221-ht-xssht-IL13.dgn

USER NAME = \*USER\*  
 PLOT SCALE = 20.0000' / in.  
 PLOT DATE = 1/31/2014

DESIGNED - KN  
 DRAWN - AS  
 CHECKED -  
 DATE -

REVISED -  
 REVISED -  
 REVISED -  
 REVISED -

STATE OF ILLINOIS  
 DEPARTMENT OF TRANSPORTATION

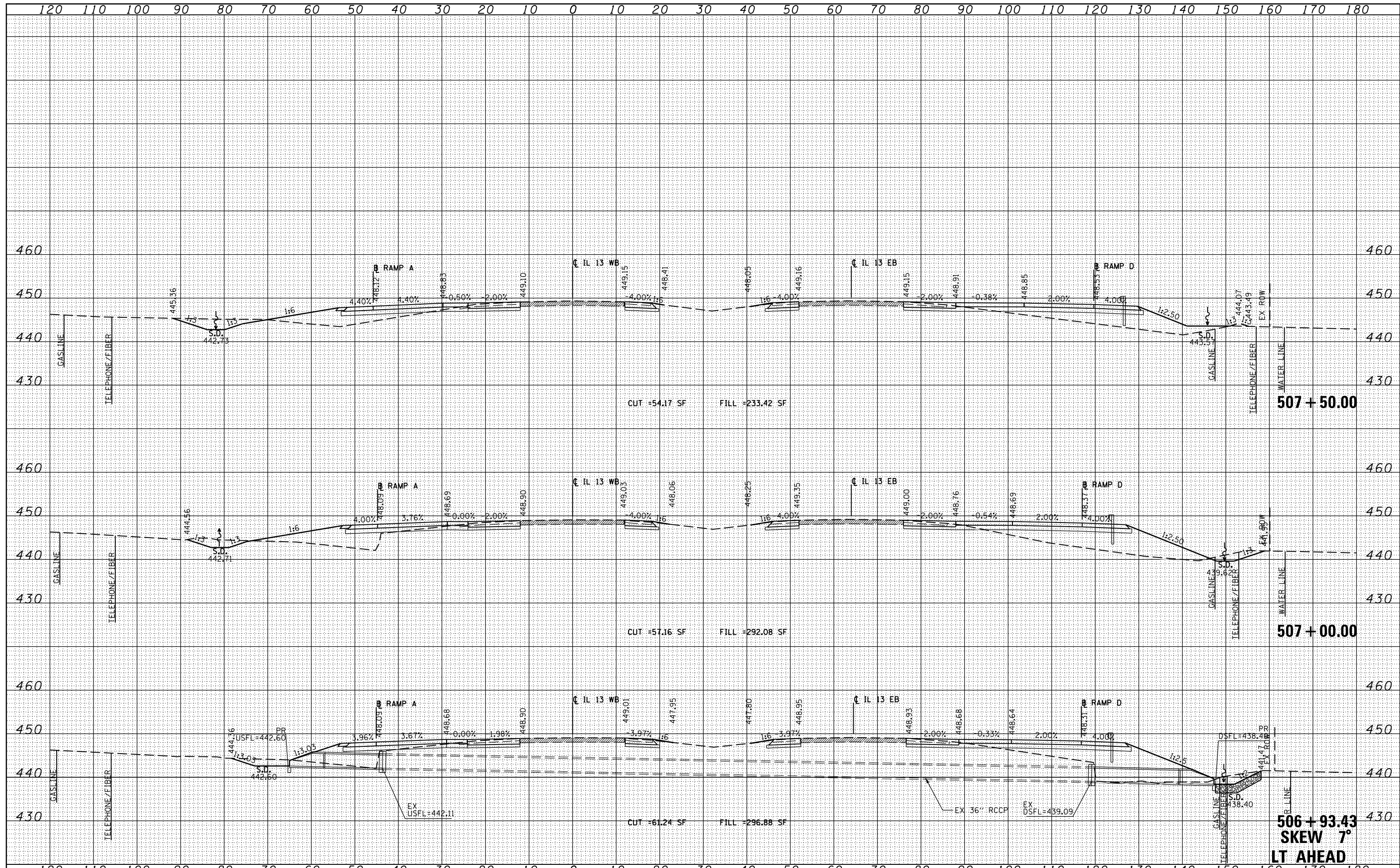
PROPOSED CROSS SECTIONS  
 ILLINOIS ROUTE 13

SCALE: SHEET NO. 20 OF 84 SHEETS STA. 505+50.00 TO STA. 506+50.00

F.A.P. RTE.	SECTION	COUNTY	TOTAL SHEETS	SHEET NO.
331	(1-3)R-2, N-4, TS-4, HBK-1	WILLIAMSON	733	420
DRAWING NO. XS-020			78221	
ILLINOIS FED. AID PROJECT				

FINAL SURVEY	SURVEYED	BY	DATE
PLOTTED			
NOTE BOOK			
AREAS CHECKED			
NO.			

ORIGINAL SURVEY	SURVEYED	BY	DATE
PLOTTED			
NOTE BOOK			
AREAS CHECKED			
NO.			

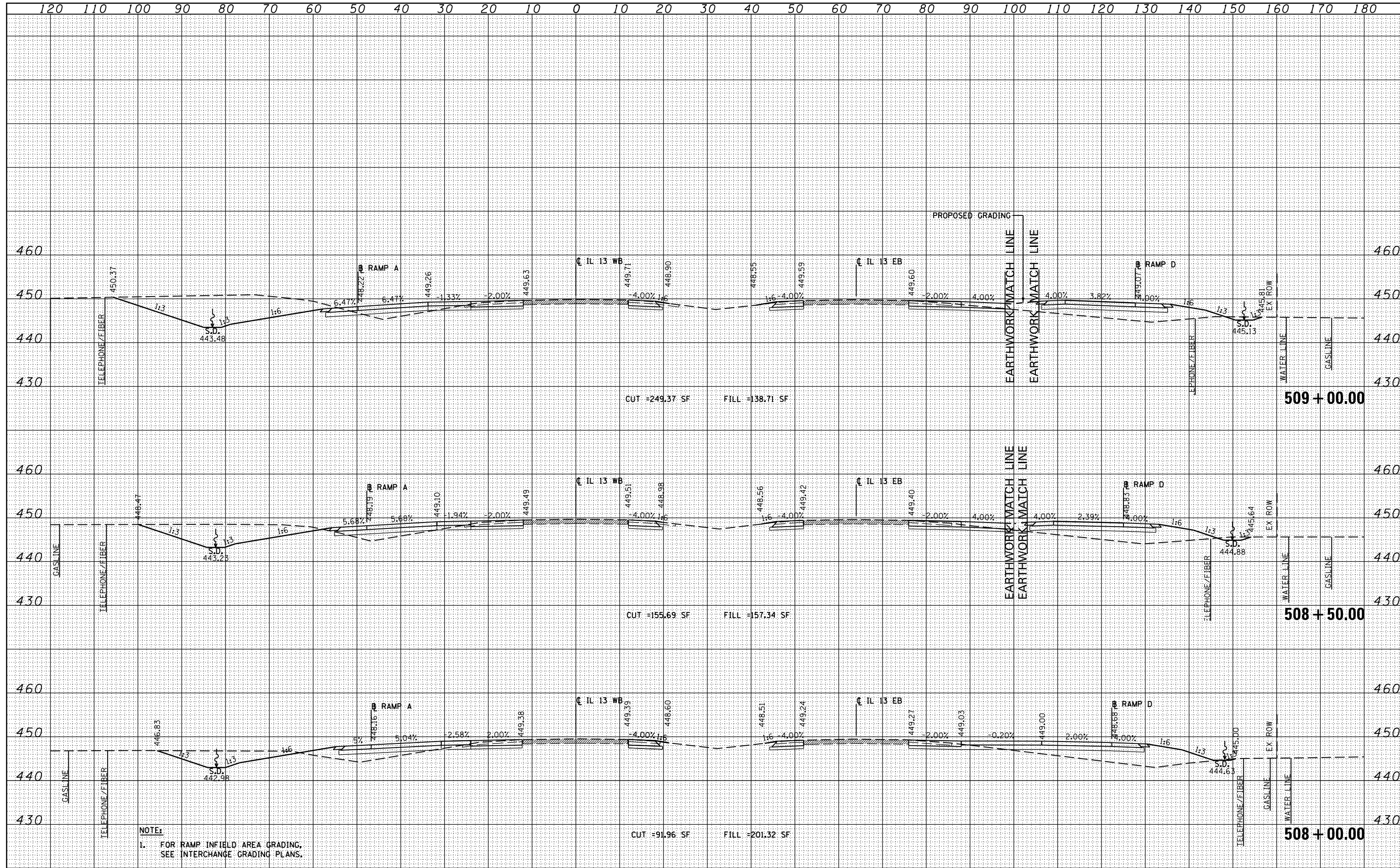


FILE NAME =	USER NAME = \$USER\$	DESIGNED - KN	REVISED -	<b>STATE OF ILLINOIS</b> <b>DEPARTMENT OF TRANSPORTATION</b>	<b>PROPOSED CROSS SECTIONS</b> <b>ILLINOIS ROUTE 13</b>	F.A.P. RTE.	SECTION	COUNTY	TOTAL SHEETS	SHEET NO.
c:\pw\work\pwidot\lavenderba\d0363618\0978221-ht-ssht-IL13.dgn	PLOT SCALE = 20.0000' / in.	DRAWN - AS	REVISED -			331	(1-3)R-2, N-4, TS-4, HBK-1	WILLIAMSON	733	421
PLOT DATE = 1/31/2014	DATE -	CHECKED -	REVISED -			DRAWING NO.	XS-021			78221
		DATE -	REVISED -			SCALE:	SHEET NO. 21 OF 84 SHEETS	STA. 506+93.43 TO STA. 507+50.00	ILLINOIS FED. AID PROJECT	

**506 + 93.43**  
**SKEW 7°**  
**LT AHEAD**

BY	DATE
FINAL SURVEY	
PLOTTED	
TEMPLATE	
NOTE BOOK	
AREAS CHECKED	
NO.	

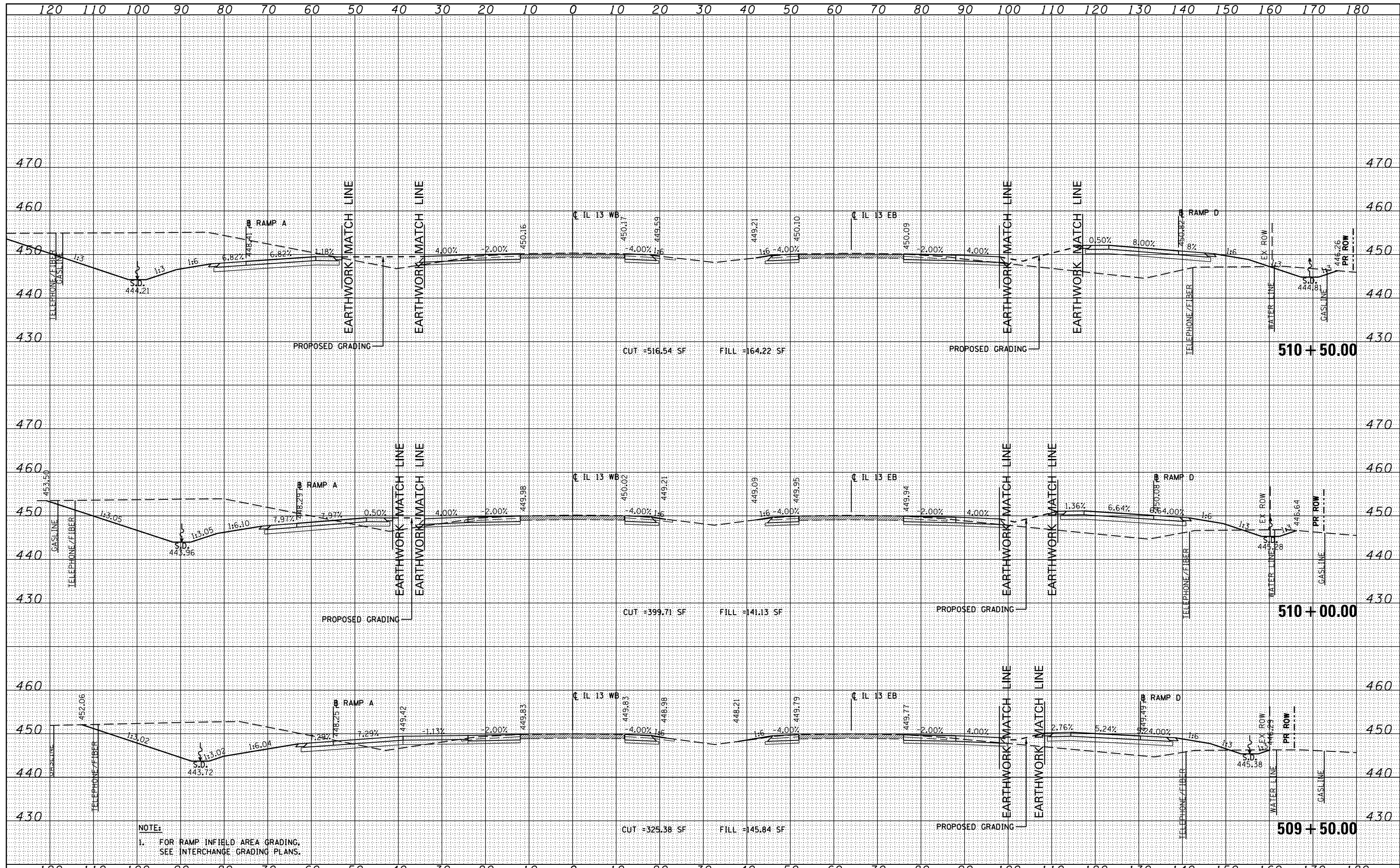
BY	DATE
ORIGINAL SURVEY	
PLOTTED	
TEMPLATE	
NOTE BOOK	
AREAS CHECKED	
NO.	



FILE NAME =	USER NAME = \$USER\$	DESIGNED - KN	REVISED -	<b>STATE OF ILLINOIS</b> <b>DEPARTMENT OF TRANSPORTATION</b>	<b>PROPOSED CROSS SECTIONS</b> <b>ILLINOIS ROUTE 13</b>	F.A.P. RTE.	SECTION	COUNTY	TOTAL SHEETS	SHEET NO.
ca:\pwork\pwork\lavenderba\0363618\0978221-ht-xssht-IL13.dgn		DRAWN - AS	REVISED -			331	(1-3)R-2, N-4, TS-4, HBK-1	WILLIAMSON	733	422
		CHECKED -	REVISED -			DRAWING NO.	XS-022			78221
		DATE -	REVISED -			SCALE:	SHEET NO. 22 OF 84 SHEETS	STA. 508+00.00 TO STA. 509+00.00	ILLINOIS FED. AID PROJECT	

BY	DATE
FINAL SURVEY	SURVEYED
NOTE BOOK	PLOTTED
NO.	TEMPLATE
	AREAS CHECKED

BY	DATE
ORIGINAL SURVEY	SURVEYED
NOTE BOOK	PLOTTED
NO.	TEMPLATE
	AREAS CHECKED

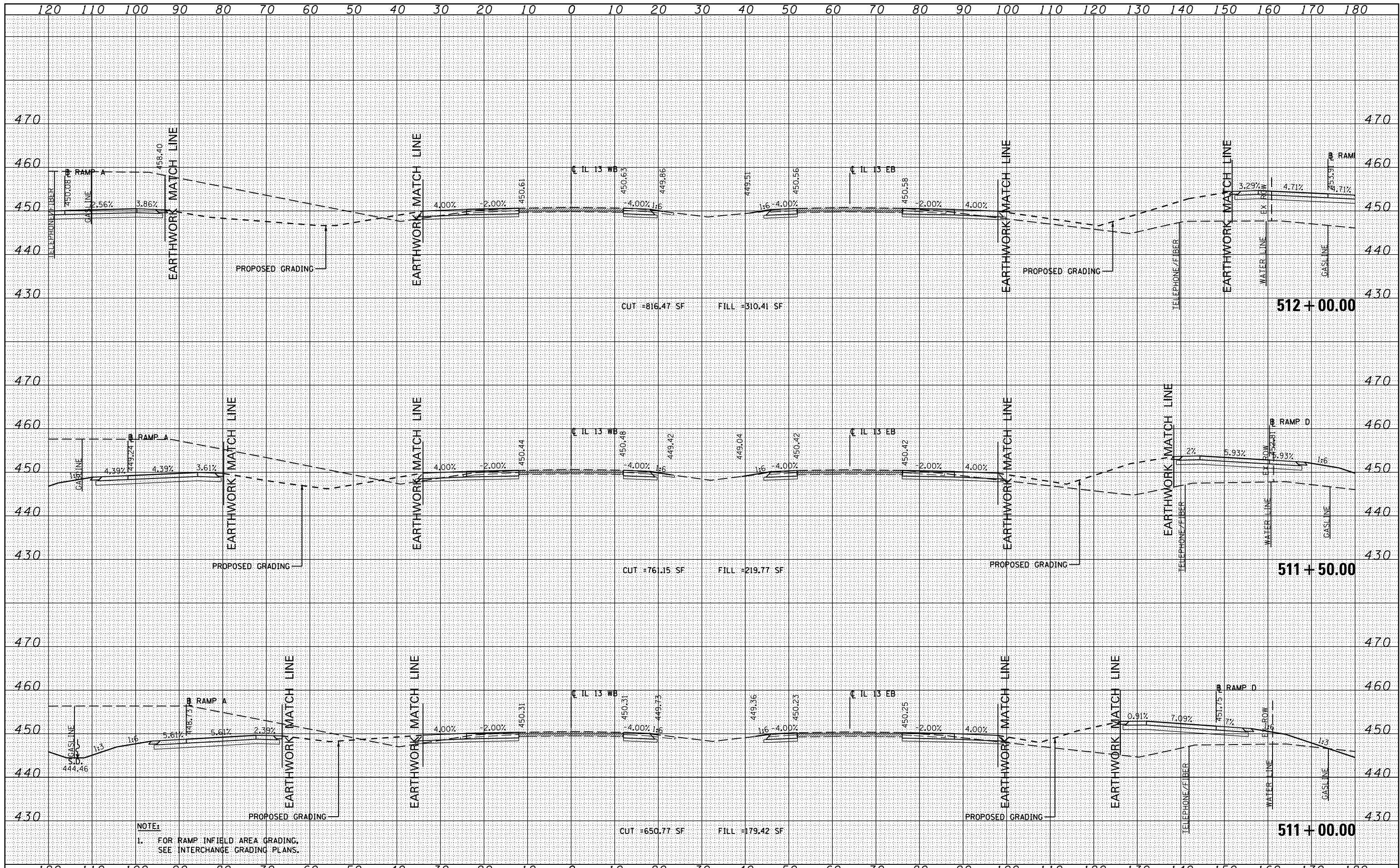


NOTE:  
1. FOR RAMP INFIELD AREA GRADING, SEE INTERCHANGE GRADING PLANS.

FILE NAME =	USER NAME = \$USER\$	DESIGNED - KN	REVISED -	<b>STATE OF ILLINOIS</b> <b>DEPARTMENT OF TRANSPORTATION</b>	<b>PROPOSED CROSS SECTIONS</b> <b>ILLINOIS ROUTE 13</b>			F.A.P. RTE.	SECTION	COUNTY	TOTAL SHEETS	SHEET NO.
c:\pw\work\p\dot\lavenderba\d0363618\0978221-ht-xssht-IL13.dgn		DRAWN - AS	REVISED -		331	(1-3)R-2, N-4, TS-4, HBK-1	WILLIAMSON	733	423			
		CHECKED -	REVISED -		DRAWING NO. <b>XS-023</b>				78221			
		DATE -	REVISED -		SCALE: SHEET NO. 23 OF 84 SHEETS STA. 509+50.00 TO STA. 510+50.00				ILLINOIS FED. AID PROJECT			

DATE	
BY	
FINAL SURVEY	
SURVEYED	
PLOTTED	
NOTE BOOK	
AREAS CHECKED	

DATE	
BY	
ORIGINAL SURVEY	
SURVEYED	
PLOTTED	
NOTE BOOK	
AREAS CHECKED	



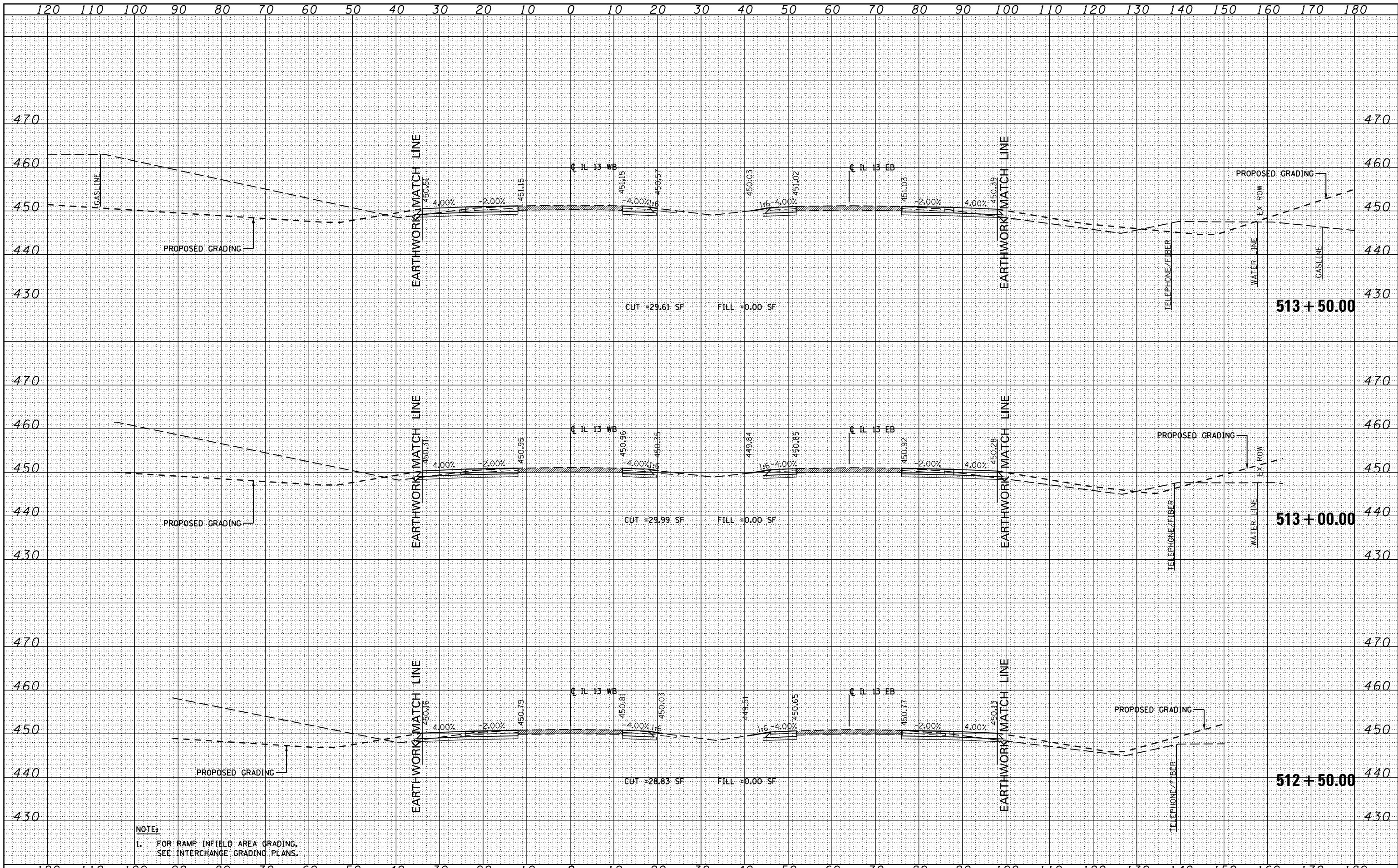
**NOTE:**  
 1. FOR RAMP INFIELD AREA GRADING, SEE INTERCHANGE GRADING PLANS.

FILE NAME =	USER NAME = #USER#	DESIGNED - KN	REVISED -	F.A.P. RTE.	SECTION	COUNTY	TOTAL SHEETS	SHEET NO.
ci:\pw_work\pw\dot\lavenderba\d0363618\0978221-ht-xssht-IL13.dgn		DRAWN - AS	REVISED -	331	(1-3)R-2, N-4, TS-4, HBK-1	WILLIAMSON	733	424
	PLOT SCALE = 20.0000' / in.	CHECKED -	REVISED -	DRAWING NO. XS-024				78221
	PLOT DATE = 1/31/2014	DATE -	REVISED -	SCALE:		ILLINOIS FED. AID PROJECT		
<b>STATE OF ILLINOIS DEPARTMENT OF TRANSPORTATION</b>				<b>PROPOSED CROSS SECTIONS ILLINOIS ROUTE 13</b>				
				SHEET NO. 24 OF 84 SHEETS		STA. 511+00.00 TO STA. 512+00.00		



DATE	
BY	
FINAL SURVEY	SURVEYED
NOTE BOOK	PLOTTED
NO.	TEMPLATE
	AREAS CHECKED

DATE	
BY	
ORIGINAL SURVEY	SURVEYED
NOTE BOOK	PLOTTED
NO.	TEMPLATE
	AREAS CHECKED



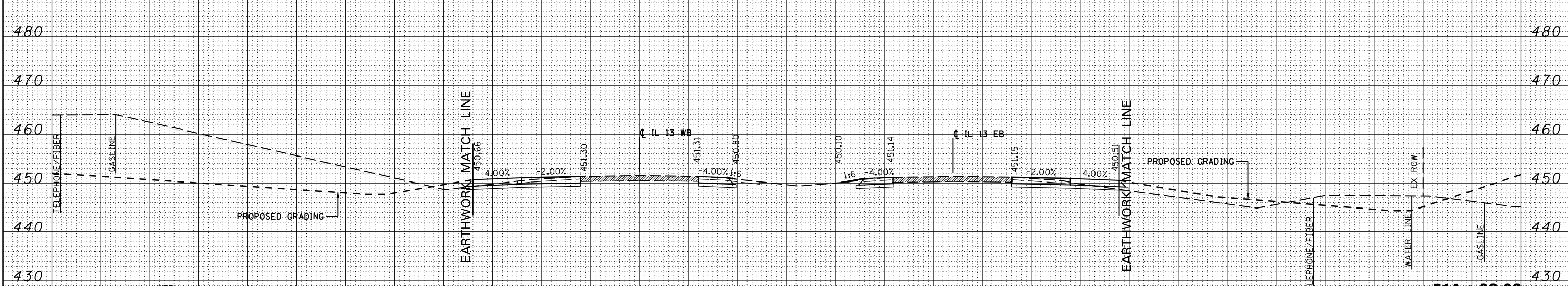
FILE NAME =	USER NAME = \$USER\$	DESIGNED - KN	REVISED -	<b>STATE OF ILLINOIS</b> <b>DEPARTMENT OF TRANSPORTATION</b>	<b>PROPOSED CROSS SECTIONS</b> <b>ILLINOIS ROUTE 13</b>			F.A.P. RTE.	SECTION	COUNTY	TOTAL SHEETS	SHEET NO.
c:\pw\work\pwidot\lavenderba\d0363618\0978221\ht-xssht-IL13.dgn		DRAWN - AS	REVISED -		331	(1-3)R-2, N-4, TS-4, HBK-1	WILLIAMSON	733	425			
		CHECKED -	REVISED -		DRAWING NO. <b>XS-025</b>					78221		
		DATE -	REVISED -		SCALE: SHEET NO. 25 OF 84 SHEETS STA. 512+50.00 TO STA. 513+50.00			ILLINOIS FED. AID PROJECT				

120 110 100 90 80 70 60 50 40 30 20 10 0 10 20 30 40 50 60 70 80 90 100 110 120 130 140 150 160 170 180

DATE	
BY	
FINAL SURVEY	SURVEYED
NOTE BOOK	PLOTTED
NO.	TEMPLATE
	AREAS CHECKED



DATE	
BY	
ORIGINAL SURVEY	SURVEYED
NOTE BOOK	PLOTTED
NO.	TEMPLATE
	AREAS CHECKED



**NOTE:**  
1. FOR RAMP INFIELD AREA GRADING, SEE INTERCHANGE GRADING PLANS.

FILE NAME =	USER NAME = \$USERS	DESIGNED - KN	REVISIED -
c:\pw_work\pwwork\lavenderba\0363618\0978221-1\ht-ssht-IL13.dgn		DRAWN - AS	REVISIED -
		CHECKED -	REVISIED -
		DATE -	REVISIED -

DESIGNED - KN	REVISIED -
DRAWN - AS	REVISIED -
CHECKED -	REVISIED -
DATE -	REVISIED -

STATE OF ILLINOIS  
DEPARTMENT OF TRANSPORTATION

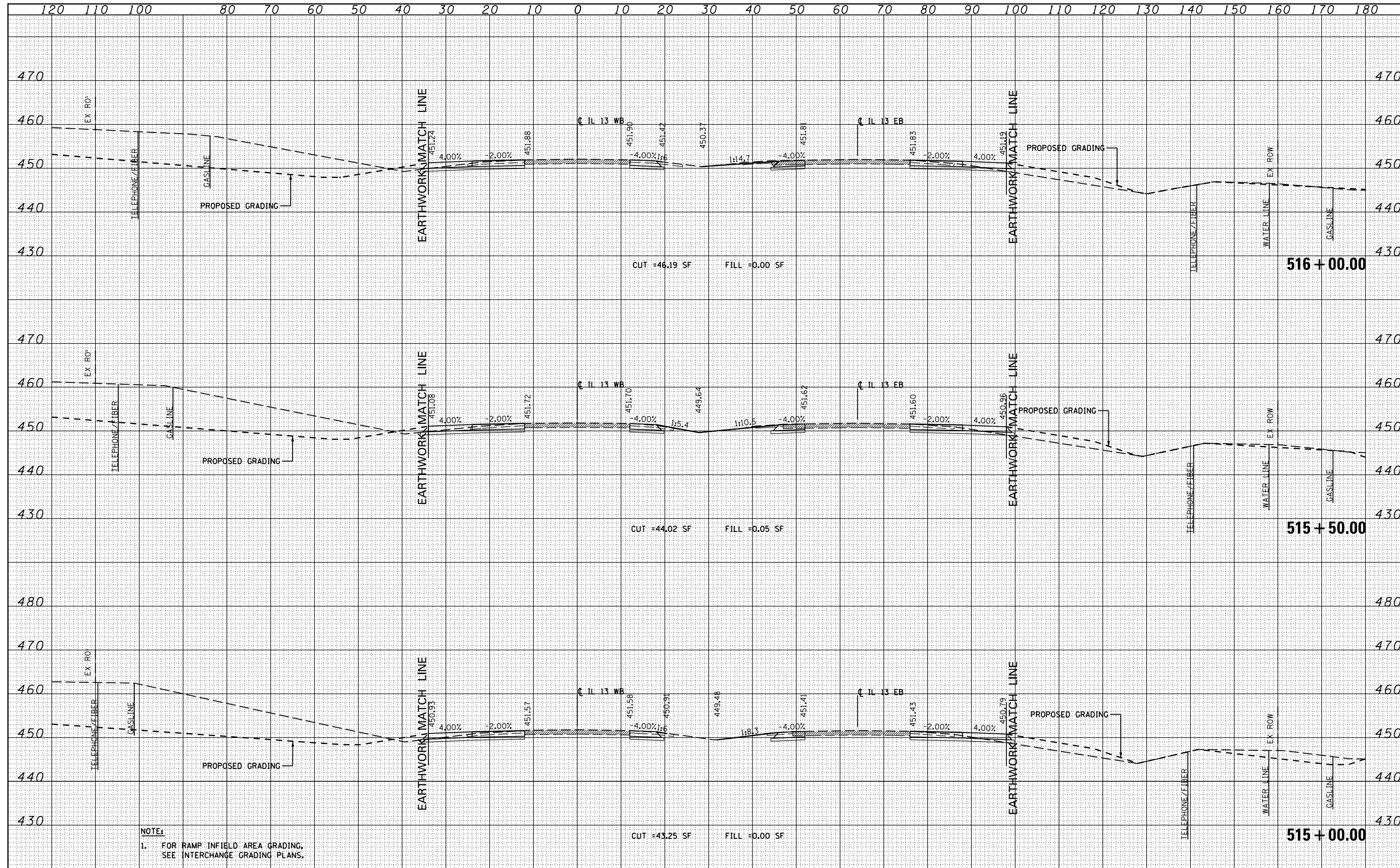
PROPOSED CROSS SECTIONS  
ILLINOIS ROUTE 13

SCALE: SHEET NO. 26 OF 84 SHEETS STA. 514+00.00 TO STA. 514+50.00

F.A.P. RTE.	SECTION	COUNTY	TOTAL SHEETS	SHEET NO.
331	(1-3)R-2, N-4, TS-4, HBK-1	WILLIAMSON	733	426
DRAWING NO. XS-026				78221
ILLINOIS FED. AID PROJECT				

DATE	
BY	
FINAL SURVEY	SURVEYED
NOTE BOOK	PLOTTED
NO.	TEMPLATE
	AREAS CHECKED

DATE	
BY	
ORIGINAL SURVEY	SURVEYED
NOTE BOOK	PLOTTED
NO.	TEMPLATE
	AREAS CHECKED

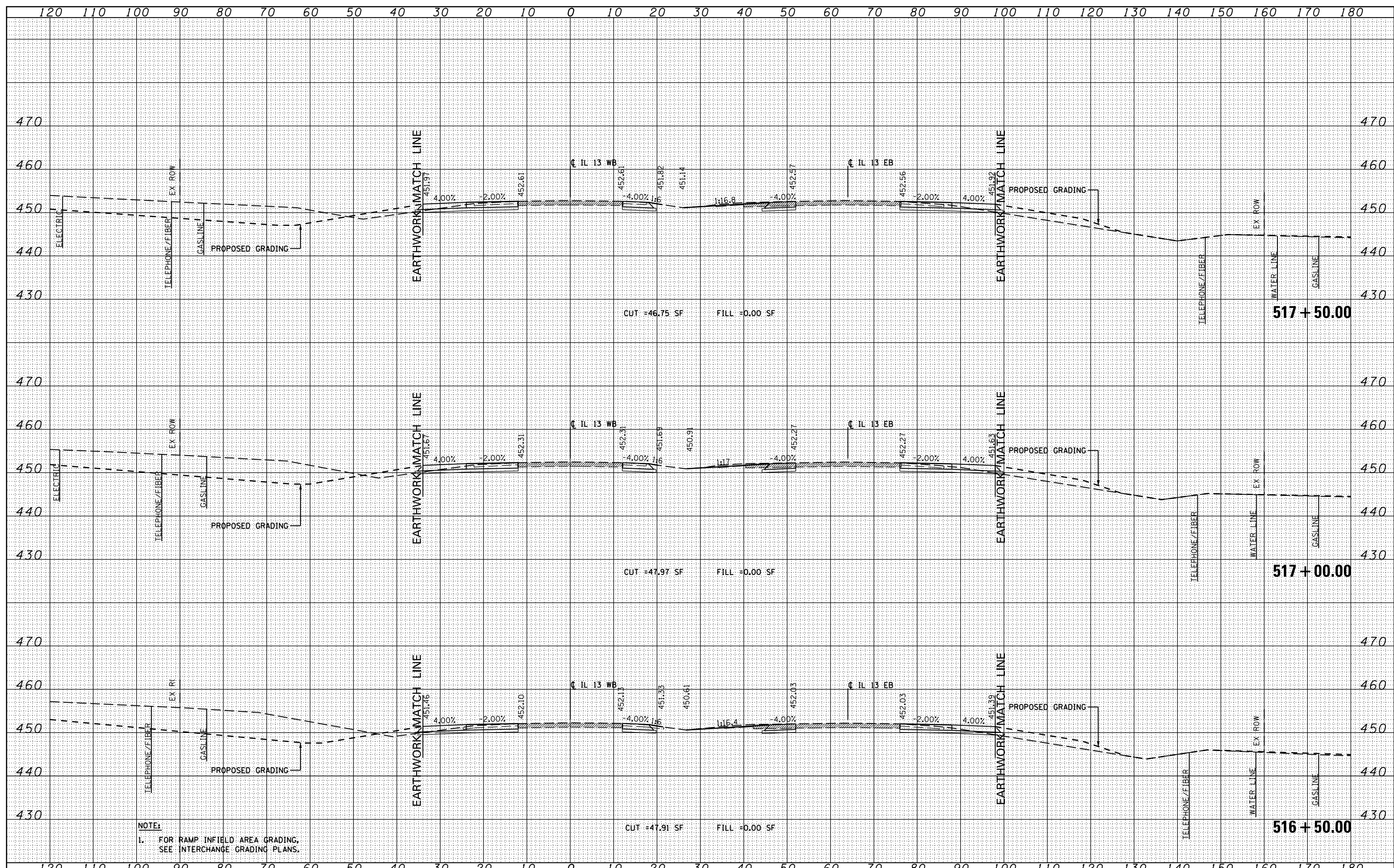


NOTE:  
 1. FOR RAMP INFIELD AREA GRADING,  
 SEE INTERCHANGE GRADING PLANS.

FILE NAME =	USER NAME = #USER#	DESIGNED - KN	REVISED -	<b>STATE OF ILLINOIS</b> <b>DEPARTMENT OF TRANSPORTATION</b>	<b>PROPOSED CROSS SECTIONS</b> <b>ILLINOIS ROUTE 13</b>			F.A.P. RTE.	SECTION	COUNTY	TOTAL SHEETS	SHEET NO.
c:\pw_work\pwsdot\lavender-ba\d0363618\VD978221	ht-xssht-IL13.dgn	DRAWN - AS	REVISED -		331	(1-3)R-2, N-4, TS-4, HBK-1	WILLIAMSON	733	427			
	PLOT SCALE = 20.0000' / in.	CHECKED -	REVISED -		DRAWING NO. XS-027				78221			
	PLOT DATE = 1/31/2014	DATE -	REVISED -		SCALE: SHEET NO. 27 OF 84 SHEETS STA. 515+00.00 TO STA. 516+00.00		ILLINOIS FED. AID PROJECT					

DATE	
BY	
FINAL SURVEY	SURVEYED
NOTE BOOK	PLOTTED
NO.	AREAS CHECKED

DATE	
BY	
ORIGINAL SURVEY	SURVEYED
NOTE BOOK	PLOTTED
NO.	AREAS CHECKED

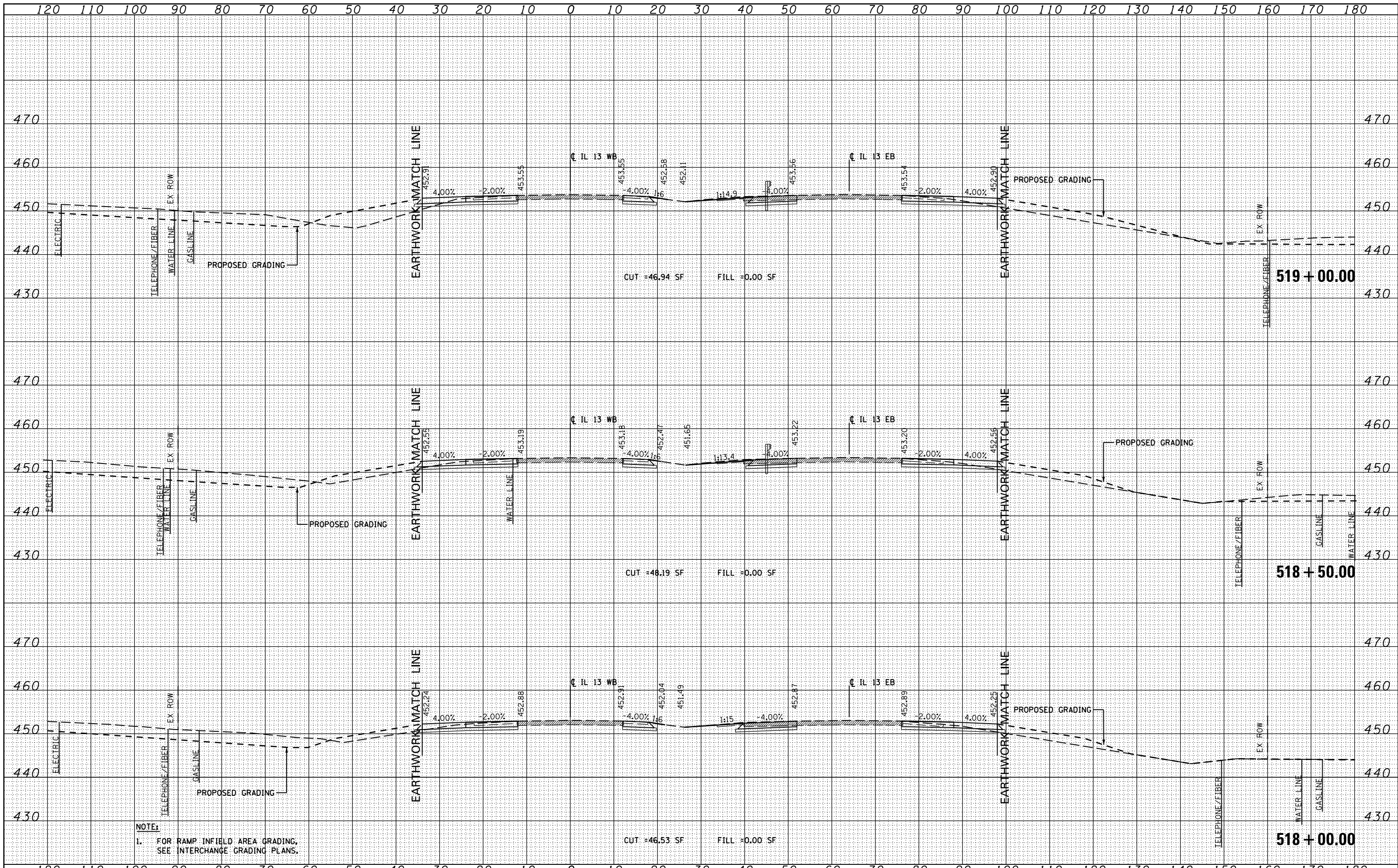


NOTE:  
 1. FOR RAMP INFIELD AREA GRADING,  
 SEE INTERCHANGE GRADING PLANS.

FILE NAME -	USER NAME - #USER*	DESIGNED - KN	REVISED -	<b>STATE OF ILLINOIS</b> <b>DEPARTMENT OF TRANSPORTATION</b>	<b>PROPOSED CROSS SECTIONS</b> <b>ILLINOIS ROUTE 13</b>		E.A.P. RTE. 331 (1-3)R-2, N-4, TS-4, HBK-1 COUNTY WILLIAMSON TOTAL SHEETS 733 SHEET NO. 428 DRAWING NO. XS-028 78221 ILLINOIS FED. AID PROJECT	
c:\pw\work\pwwdot\lavenderba\d0363618\0978221-ht-wsht-IL13.dgn		DRAWN - AS	REVISED -		SCALE:	SHEET NO. 28 OF 84 SHEETS		STA. 516+50.00 TO STA. 517+50.00
		CHECKED -	REVISED -					
		DATE -	REVISED -					

DATE	
BY	
FINAL SURVEY	SURVEYED
NOTE BOOK	PLOTTED
NO.	TEMPLATE
	AREAS CHECKED

DATE	
BY	
ORIGINAL SURVEY	SURVEYED
NOTE BOOK	PLOTTED
NO.	TEMPLATE
	AREAS CHECKED

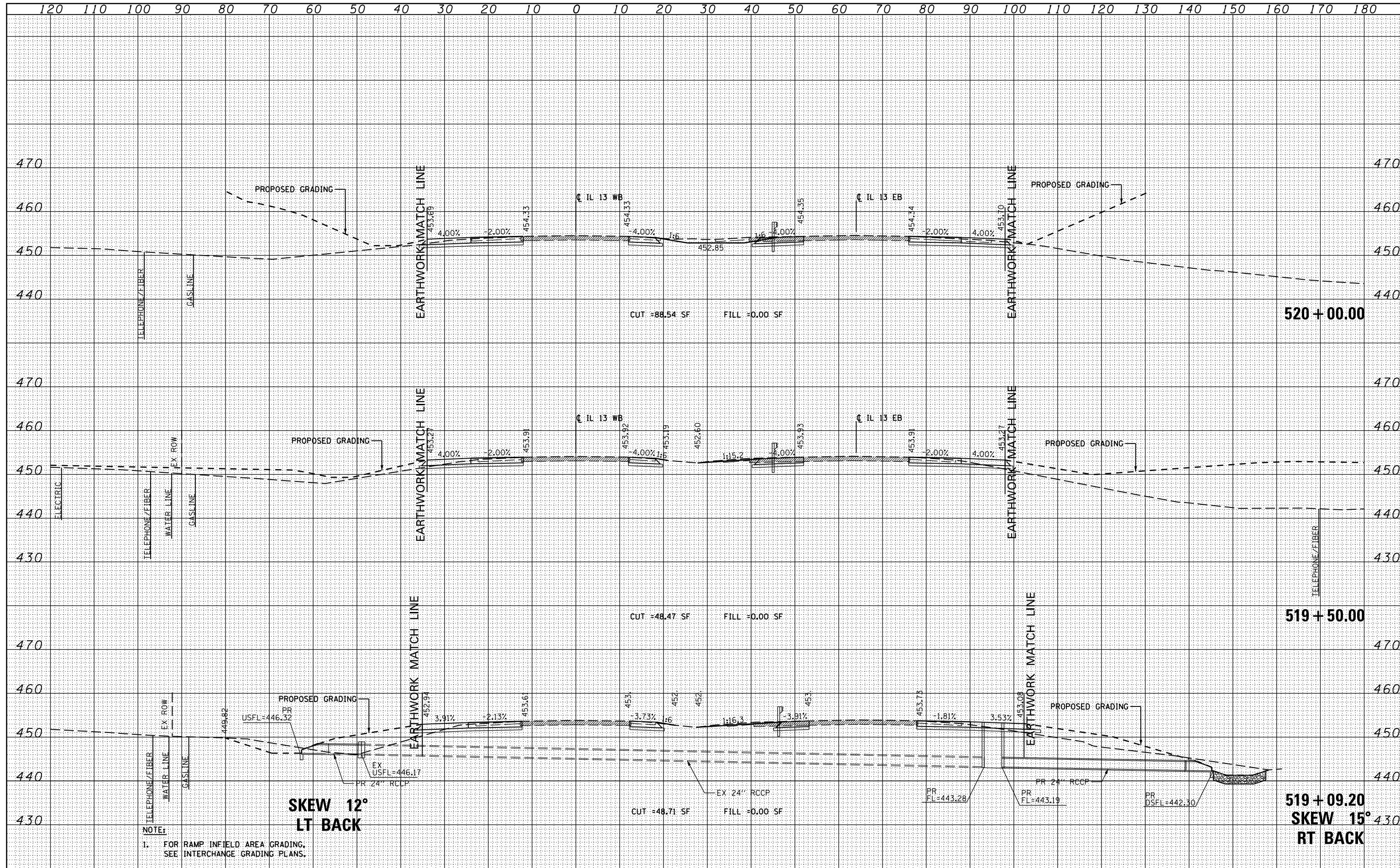


NOTE:  
1. FOR RAMP INFIELD AREA GRADING, SEE INTERCHANGE GRADING PLANS.

FILE NAME =	USER NAME = \$USER\$	DESIGNED - KN	REVISED -	STATE OF ILLINOIS DEPARTMENT OF TRANSPORTATION	PROPOSED CROSS SECTIONS ILLINOIS ROUTE 13			F.A.P. RTE.	SECTION	COUNTY	TOTAL SHEETS	SHEET NO.
c:\pw\work\pwidot\lavenderba\d0363618\0978221-ht-ssht-IL13.dgn		DRAWN - AS	REVISED -		331	(1-3)R-2, N-4, TS-4, HBK-1	WILLIAMSON	733	429			
		CHECKED -	REVISED -		DRAWING NO. XS-029							
		DATE -	REVISED -		SCALE:	SHEET NO. 29 OF 84 SHEETS	STA. 518+00.00 TO STA. 519+00.00	ILLINOIS FED. AID PROJECT				

DATE	
BY	
FINAL SURVEY	SURVEYED
NOTE BOOK	PLOTTED
NO.	TEMPLATE
	AREAS CHECKED

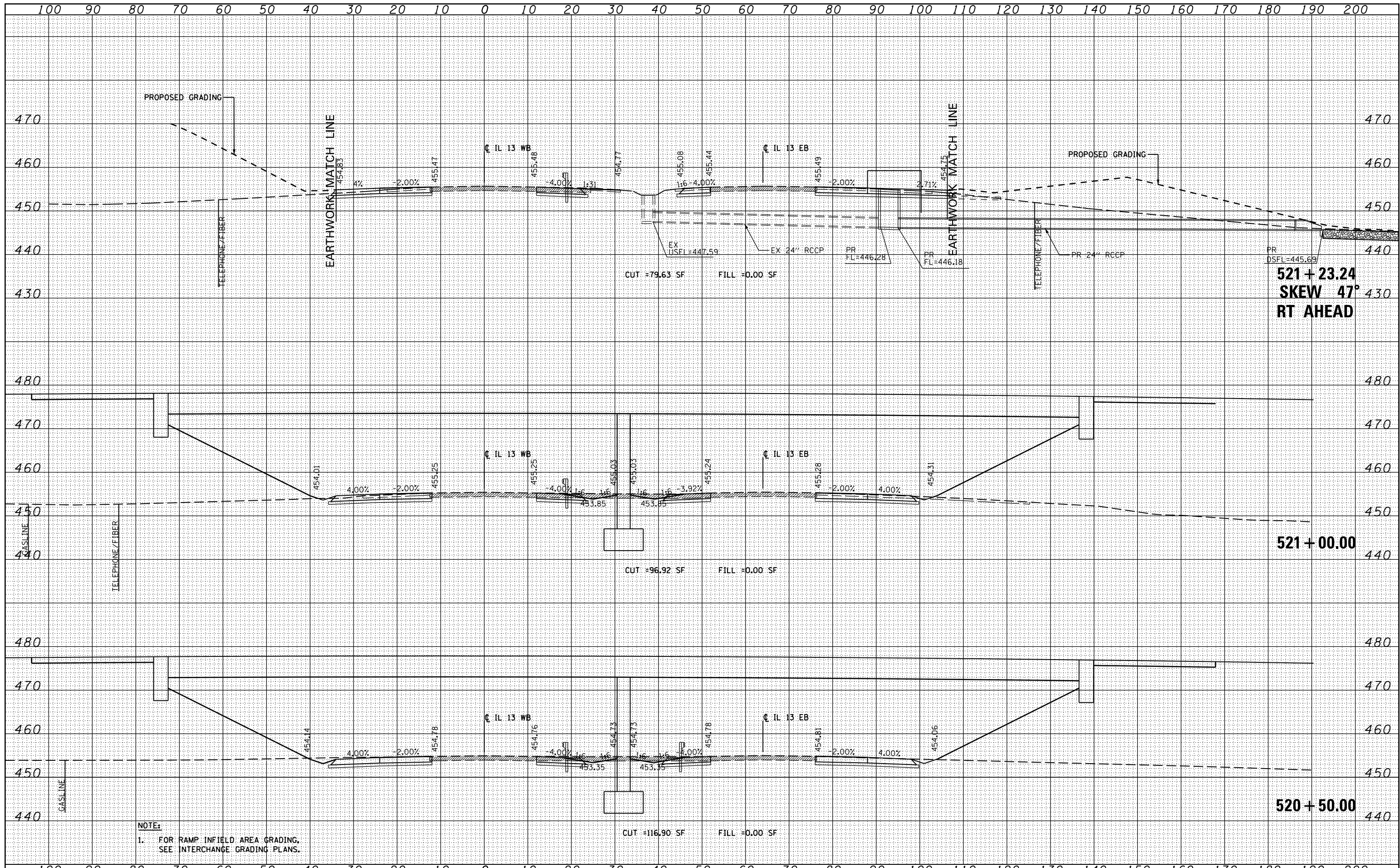
DATE	
BY	
ORIGINAL SURVEY	SURVEYED
NOTE BOOK	PLOTTED
NO.	TEMPLATE
	AREAS CHECKED



FILE NAME =	USER NAME = \$USERS	DESIGNED - KN	REVISED -	<b>STATE OF ILLINOIS</b> <b>DEPARTMENT OF TRANSPORTATION</b>	<b>PROPOSED CROSS SECTIONS</b> <b>ILLINOIS ROUTE 13</b>	F.A.P. RTE.	SECTION	COUNTY	TOTAL SHEETS	SHEET NO.
ca:\pwork\pwork\lavenderba\d0363618\0978221-shht-1113.dgn		DRAWN - AS	REVISED -			331	(1-3)R-2, N-4, TS-4, HBK-1	WILLIAMSON	733	430
PLOT SCALE = 20.0000' / in.		CHECKED -	REVISED -			DRAWING NO.	XS-030			78221
PLOT DATE = 1/31/2014		DATE -	REVISED -			ILLINOIS FED. AID PROJECT				

DATE	
BY	
FINN SURVEY	
SURVEYED	
PLOTTED	
TEMPLATE	
NOTE BOOK	
AREAS CHECKED	

DATE	
BY	
ORIGINAL SURVEY	
SURVEYED	
PLOTTED	
TEMPLATE	
NOTE BOOK	
AREAS CHECKED	

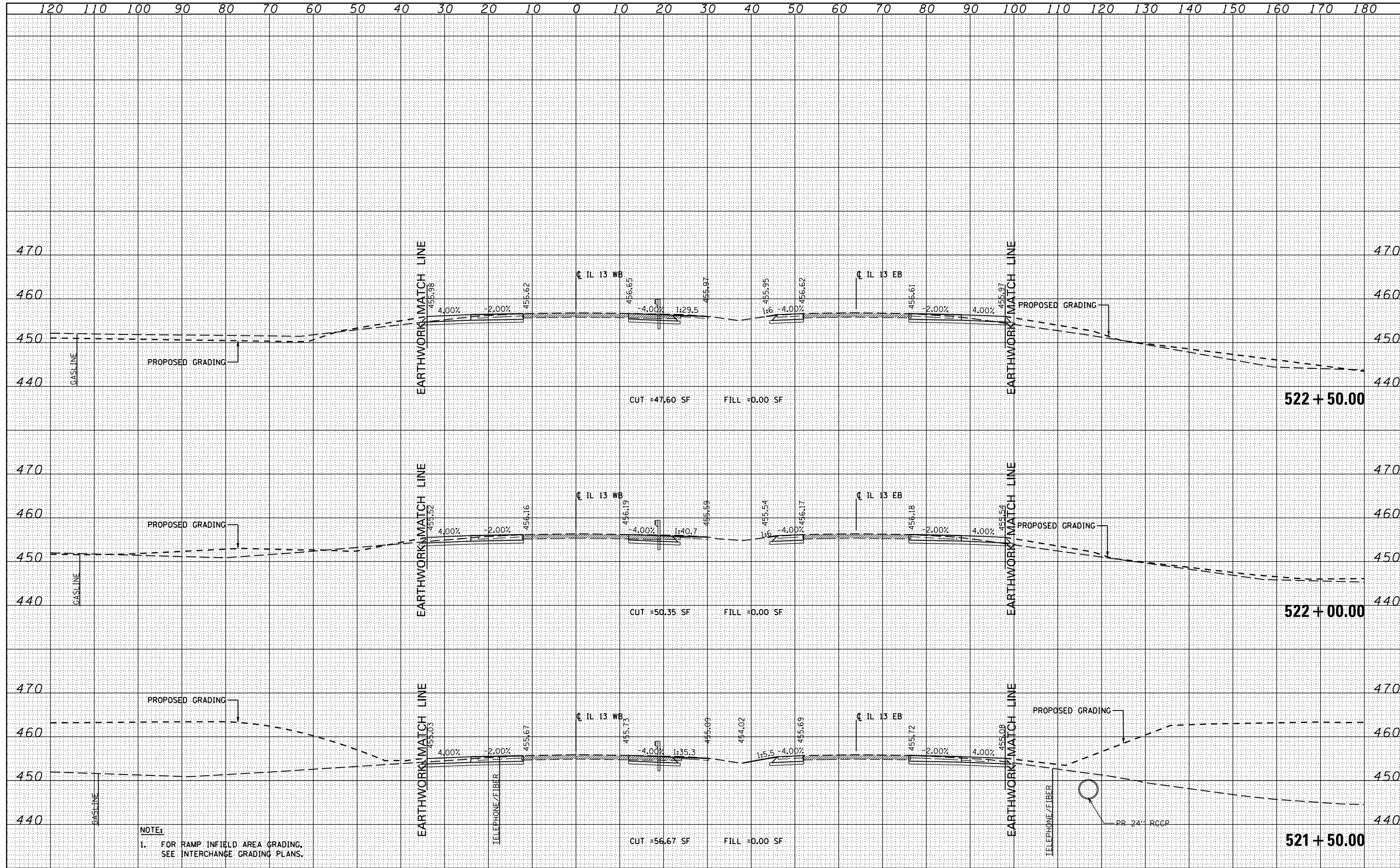


**NOTE:**  
 1. FOR RAMP INFIELD AREA GRADING, SEE INTERCHANGE GRADING PLANS.

FILE NAME =	USER NAME = *USER*	DESIGNED - KN	REVISED -	<b>STATE OF ILLINOIS</b> <b>DEPARTMENT OF TRANSPORTATION</b>	<b>PROPOSED CROSS SECTIONS</b> <b>ILLINOIS ROUTE 13</b>			F.A.P. RTE.	SECTION	COUNTY	TOTAL SHEETS	SHEET NO.
ci:\pw_work\p\midot\lavenderbo\d0363618\0978221-ht-xssht-IL13.dgn		DRAWN - AS	REVISED -		331	(1-3)R-2, N-4, TS-4, HBK-1	WILLIAMSON	733	431			
PLOT SCALE = 20.0000' / 1"		CHECKED -	REVISED -		DRAWING NO. XS-031				78221			
PLOT DATE = 1/31/2014		DATE -	REVISED -		SCALE: SHEET NO. 31 OF 84 SHEETS STA. 520+50.00 TO STA. 521+23.26		ILLINOIS FED. AID PROJECT					

DATE	
BY	
FINISHED	
SURVEY	
PLOTTED	
TEMPLATE	
NOTE BOOK	
AREAS CHECKED	
NO.	

DATE	
BY	
ORIGINAL	
SURVEY	
PLOTTED	
TEMPLATE	
NOTE BOOK	
AREAS CHECKED	
NO.	



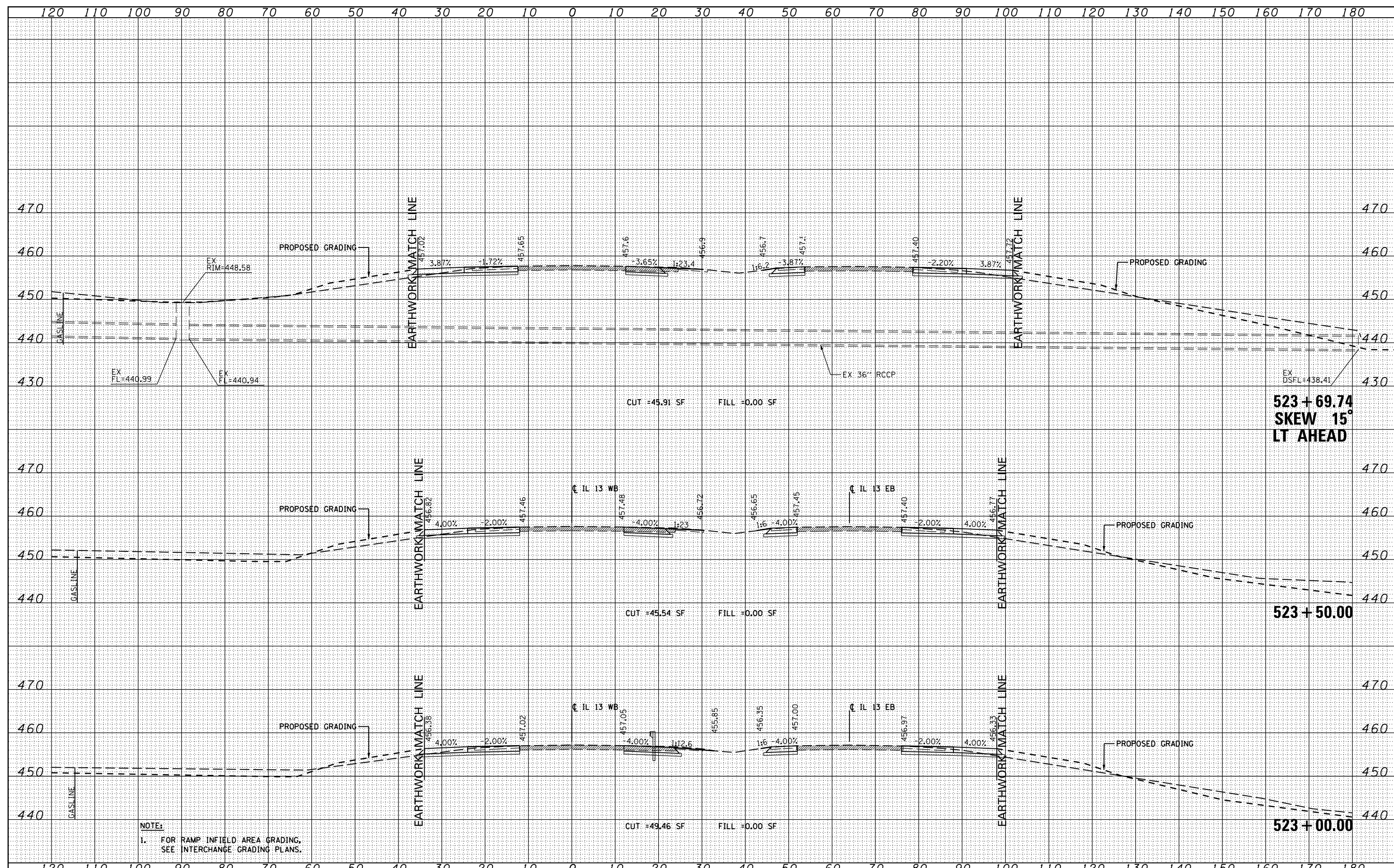
NOTE:  
1. FOR RAMP INFIELD AREA GRADING,  
SEE INTERCHANGE GRADING PLANS.

FILE NAME =	USER NAME = \$USER\$	DESIGNED - KN	REVISIED -	<b>STATE OF ILLINOIS</b> <b>DEPARTMENT OF TRANSPORTATION</b>	<b>PROPOSED CROSS SECTIONS</b> <b>ILLINOIS ROUTE 13</b>	SCALE: STA. 521+50.00 TO STA. 522+50.00	F.A.P. RTE.	SECTION	COUNTY	TOTAL SHEETS	SHEET NO.
ca:\pw\work\p\dot\lavenderba\d0363618\0978221-ht-xssh-IL13.dgn	PLOT SCALE = 20.0000' / in.	DRAWN - AS	REVISIED -				331	(1-3)R-2, N-4, TS-4, HBK-1	WILLIAMSON	733	432
PLOT DATE = 1/31/2014	DATE -	CHECKED -	REVISIED -				DRAWING NO. XS-032				78221
		DATE -	REVISIED -				ILLINOIS FED. AID PROJECT				



DATE	
BY	
FINAL SURVEY	
NOTED SURVEY	
PLATTED SURVEY	
TEMPLATE SURVEY	
AREAS CHECKED	
NO.	

DATE	
BY	
ORIGINAL SURVEY	
NOTED SURVEY	
PLATTED SURVEY	
TEMPLATE SURVEY	
AREAS CHECKED	
NO.	



NOTE:  
1. FOR RAMP INFIELD AREA GRADING,  
SEE INTERCHANGE GRADING PLANS.

FILE NAME -  
c:\pwork\pwork\lavenderba\d0363618\0978221-ht-ssht-IL13.dgn

USER NAME - #USER#  
DESIGNED - KN  
DRAWN - AS  
CHECKED -  
DATE -

REVISED -  
REVISED -  
REVISED -  
REVISED -

STATE OF ILLINOIS  
DEPARTMENT OF TRANSPORTATION

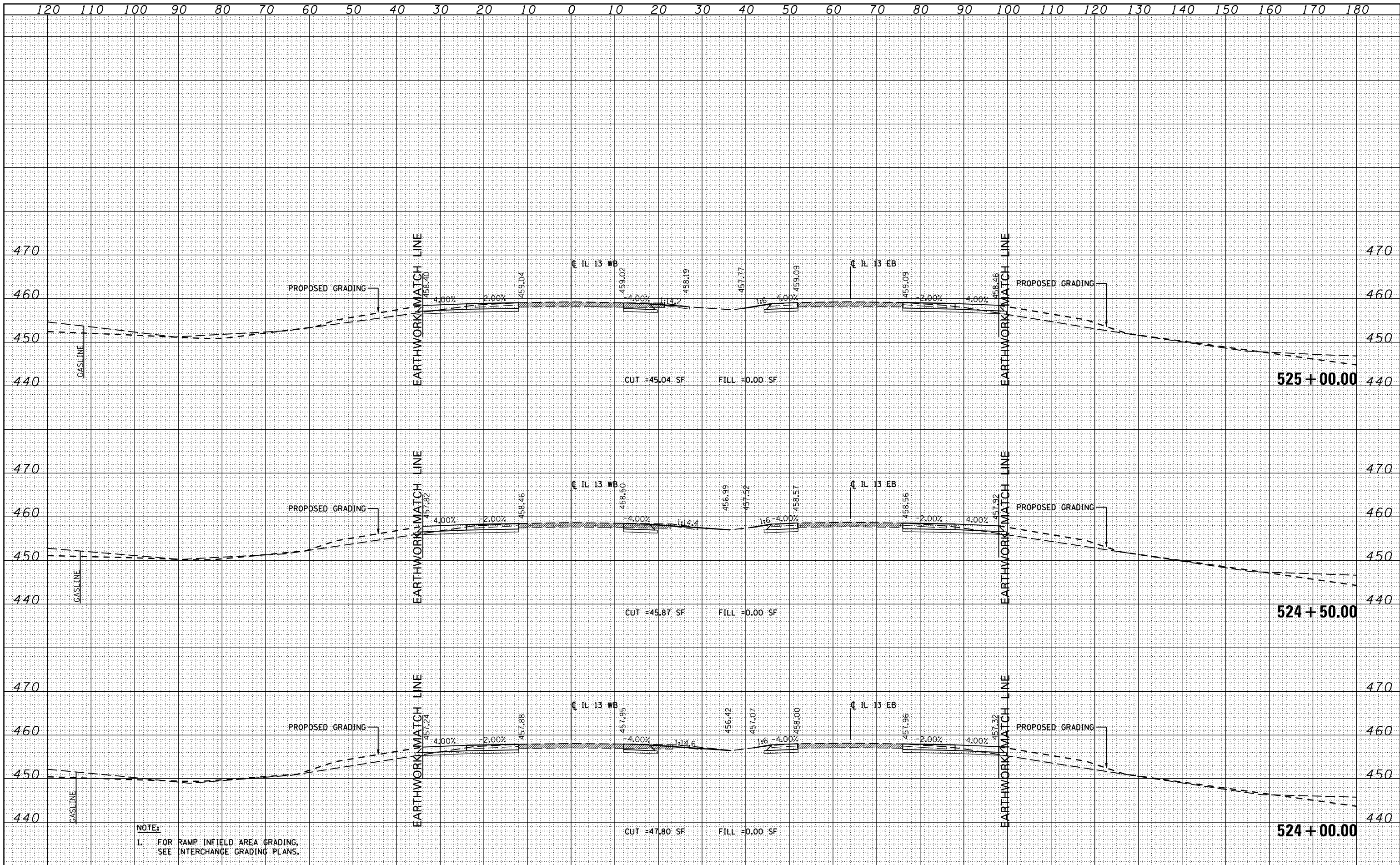
PROPOSED CROSS SECTIONS  
ILLINOIS ROUTE 13

SCALE: SHEET NO. 33 OF 84 SHEETS STA. 523+00.00 TO STA. 523+69.74

F.A.P. RTE.	SECTION	COUNTY	TOTAL SHEETS	SHEET NO.
331	(I-31R-2, N-4, TS-4, HBK-1	WILLIAMSON	733	433
DRAWING NO. XS-033			78221	
ILLINOIS FED. AID PROJECT				

BY	DATE
SURVEYED	
PLOTTED	
TEMPLATE	
NO. BOOK	
AREAS CHECKED	
NO.	

BY	DATE
ORIGINAL SURVEY	
PLOTTED	
TEMPLATE	
NO. BOOK	
AREAS CHECKED	
NO.	



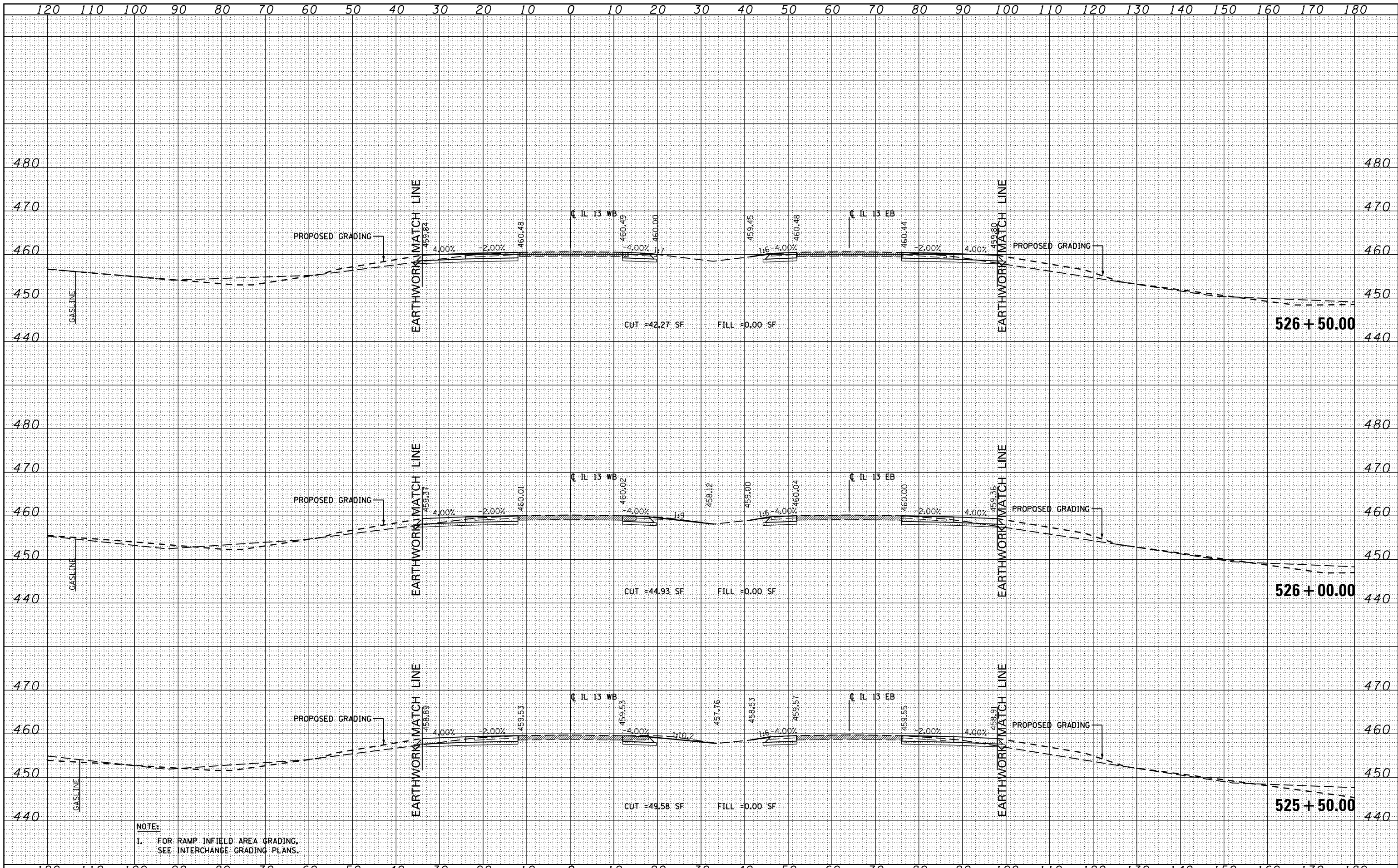
NOTE:  
I. FOR RAMP INFIELD AREA GRADING,  
SEE INTERCHANGE GRADING PLANS.

FILE NAME =	USER NAME = \$USER\$	DESIGNED - KN	REVISSED -	<b>STATE OF ILLINOIS</b> <b>DEPARTMENT OF TRANSPORTATION</b>	<b>PROPOSED CROSS SECTIONS</b>			TOTAL SHEETS	SHEET NO.
ci:\pw\work\p\wdot\lavenderba\d0363618\0978221-ht-xssht-IL13.dgn		DRAWN - AS	REVISSED -		F.A.P. RTE.	SECTION	COUNTY	733	434
		CHECKED -	REVISSED -		331	(1-3)R-2, N-4, TS-4, HBK-1	WILLIAMSON		
		DATE -	REVISSED -		DRAWING NO. XS-034	ILLINOIS FED. AID PROJECT			78221

SCALE: SHEET NO. 34 OF 84 SHEETS STA. 524+00.00 TO STA. 525+00.00

DATE	
BY	
FINAL SURVEY	SURVEYED
NOTE BOOK	PLOTTED
NO.	TEMPLATE
	AREAS CHECKED

DATE	
BY	
ORIGINAL SURVEY	SURVEYED
NOTE BOOK	PLOTTED
NO.	TEMPLATE
	AREAS CHECKED

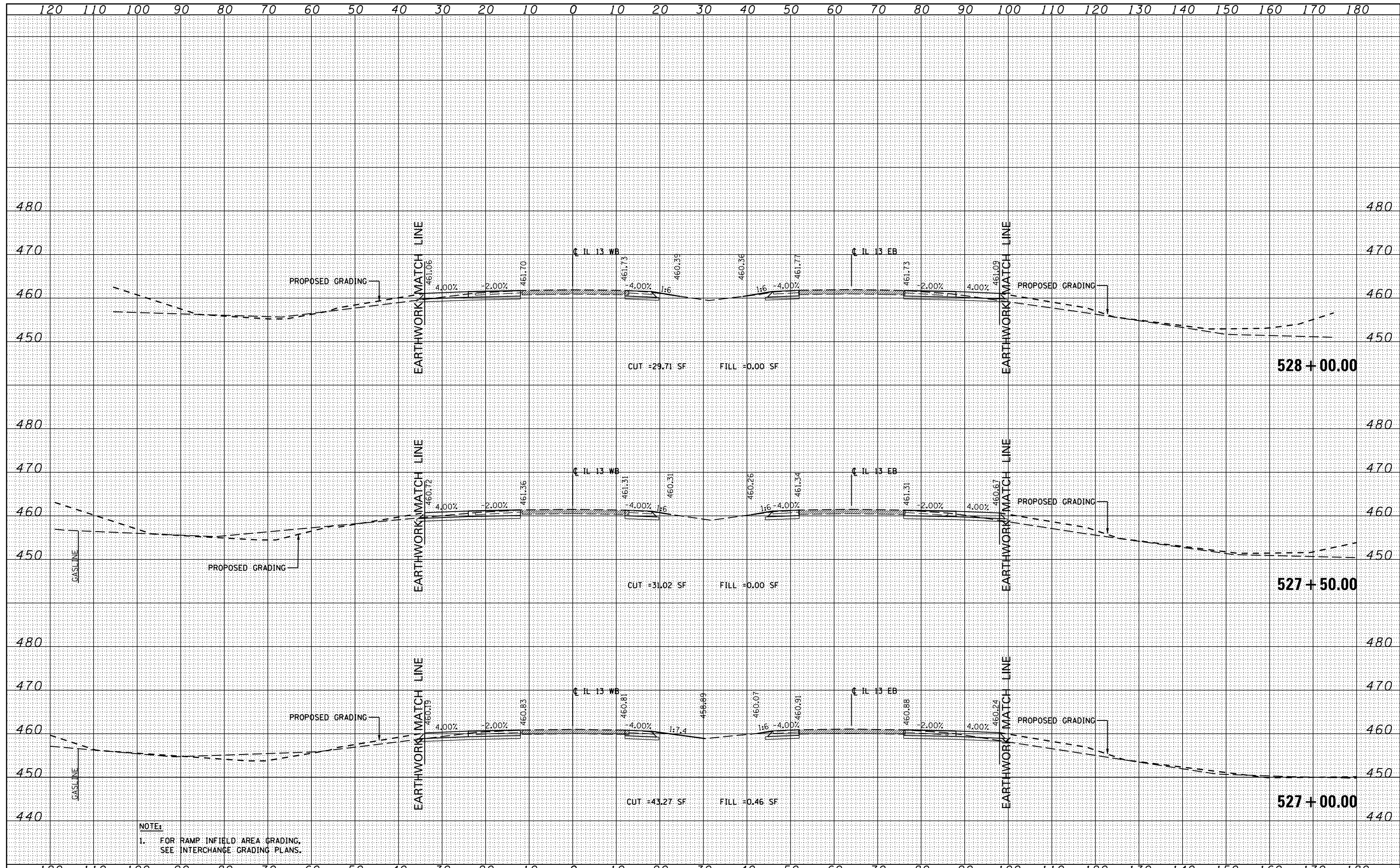


NOTE:  
1. FOR RAMP INFIELD AREA GRADING,  
SEE INTERCHANGE GRADING PLANS.

FILE NAME =	USER NAME = \$USER\$	DESIGNED - KN	REVISED -	<b>STATE OF ILLINOIS</b> <b>DEPARTMENT OF TRANSPORTATION</b>	<b>PROPOSED CROSS SECTIONS</b> <b>ILLINOIS ROUTE 13</b>			F.A.P. RTE.	SECTION	COUNTY	TOTAL SHEETS	SHEET NO.
c:\pw\work\pwidot\lavenderba\d0363618\0978221-ht-xssht-IL13.dgn		DRAWN - AS	REVISED -		331	(1-3)R-2, N-4, TS-4, HBK-1	WILLIAMSON	733	435			
	PLOT SCALE = 20.0000' / in.	CHECKED -	REVISED -		DRAWING NO.	XS-035			78221			
	PLOT DATE = 1/31/2014	DATE -	REVISED -		SCALE: SHEET NO. 35 OF 84 SHEETS STA. 525+50.00 TO STA. 526+50.00			ILLINOIS FED. AID PROJECT				

DATE	
BY	
FINISHED	
SURVEYED	
PLOTTED	
TEMPLATE	
NOTE BOOK	
AREAS CHECKED	
NO.	

DATE	
BY	
ORIGINAL	
SURVEY	
PLOTTED	
TEMPLATE	
NOTE BOOK	
AREAS CHECKED	
NO.	

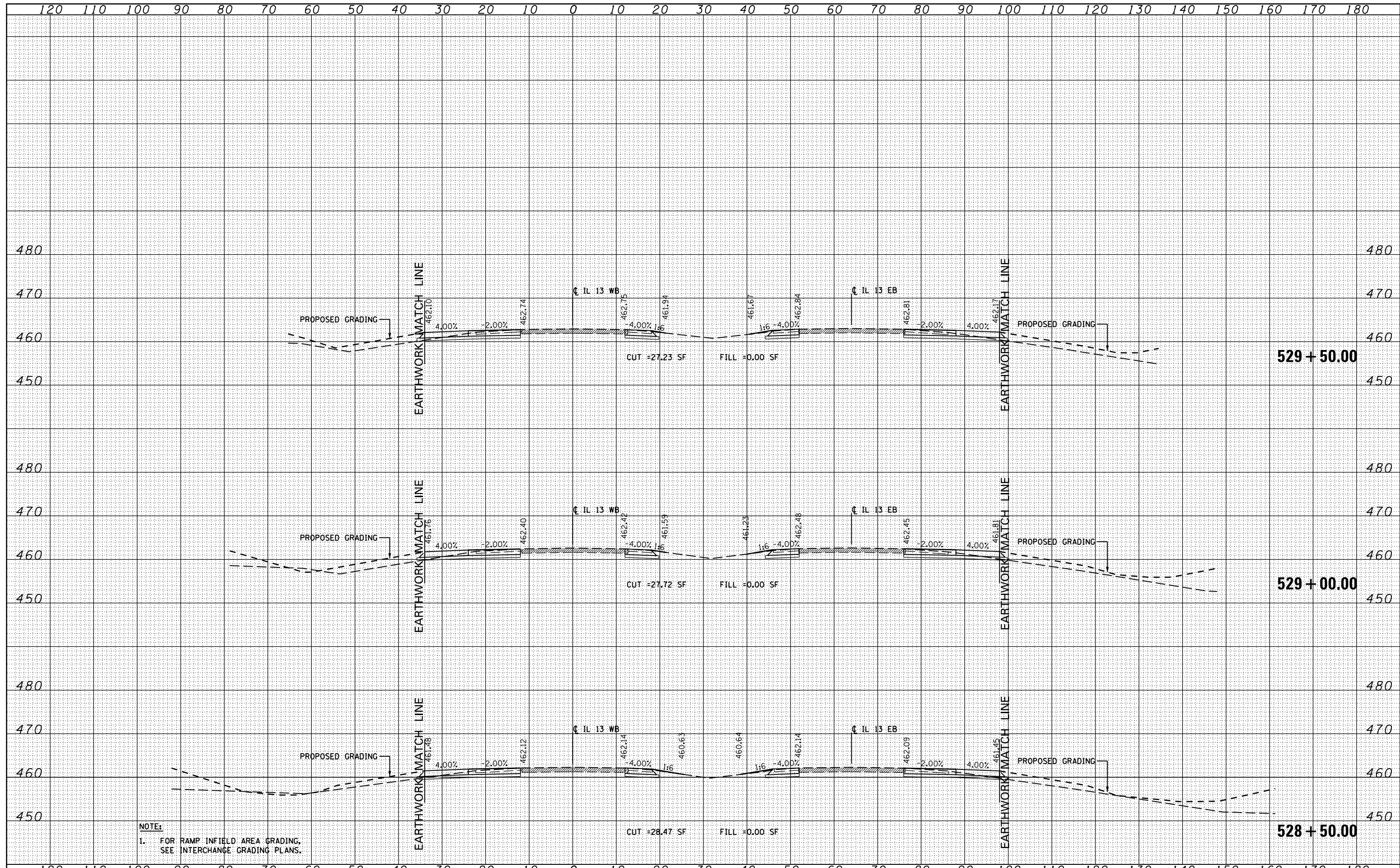


NOTE:  
 1. FOR RAMP INFIELD AREA GRADING, SEE INTERCHANGE GRADING PLANS.

FILE NAME =	USER NAME = \$USER\$	DESIGNED - KN	REVISED -	STATE OF ILLINOIS DEPARTMENT OF TRANSPORTATION	PROPOSED CROSS SECTIONS ILLINOIS ROUTE 13			F.A.P. RTE.	SECTION	COUNTY	TOTAL SHEETS	SHEET NO.
c:\pw\work\pwidot\lavenderba\d0363618\0978221-ht-xssht-IL13.dgn		DRAWN - AS	REVISED -		331	(1-3)R-2, N-4, TS-4, HBK-1	WILLIAMSON	733	436			
		CHECKED -	REVISED -		DRAWING NO. XS-036			78221				
		DATE -	REVISED -		ILLINOIS FED. AID PROJECT							
PLOT SCALE = 20.0000' / in.				SCALE:				SHEET NO. 36 OF 84 SHEETS				
PLOT DATE = 1/31/2014				STA. 527+00.00 TO STA. 528+00.00								

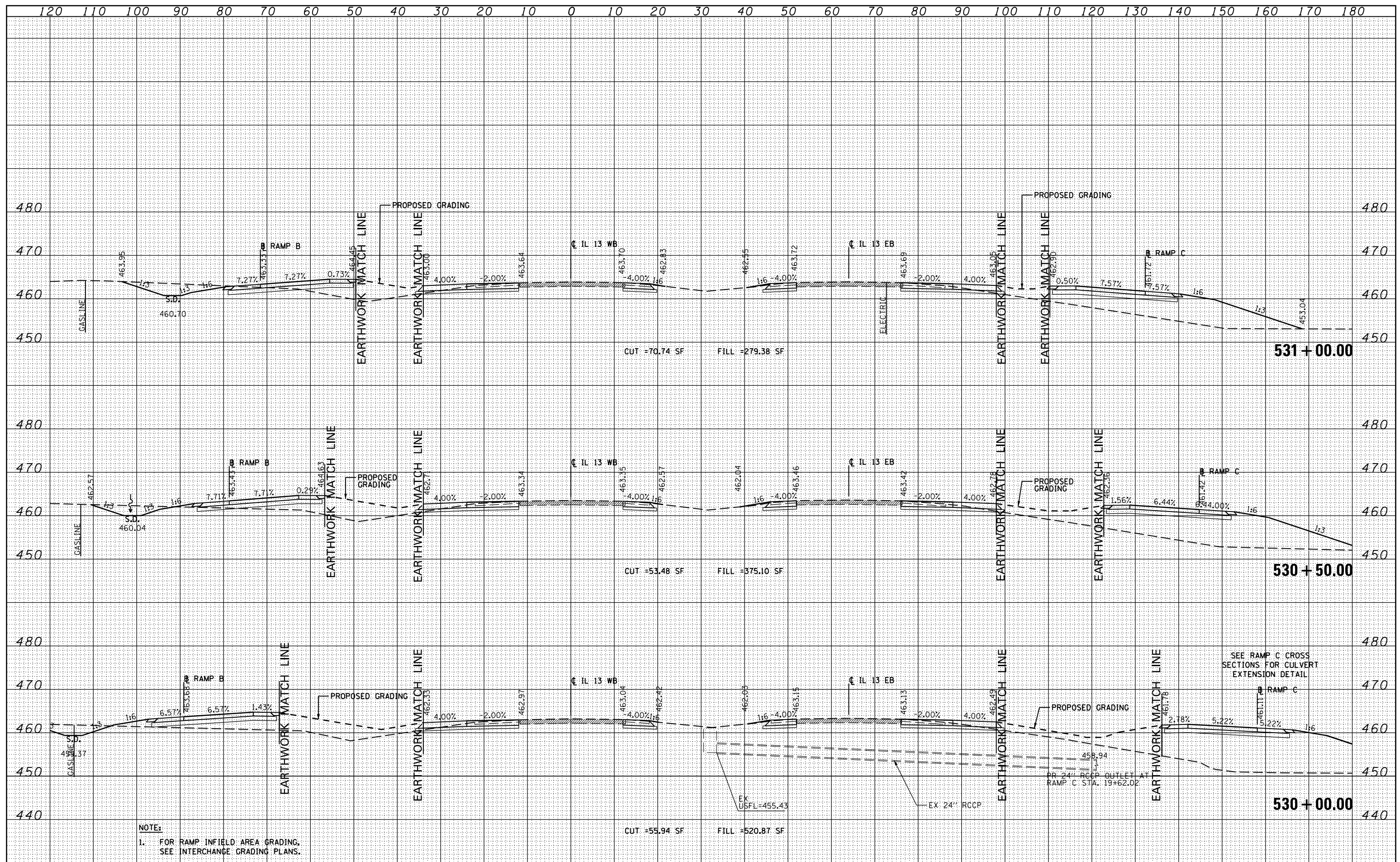
DATE	
BY	
FINAL SURVEY	SURVEYED
NOTE BOOK	PLOTTED
NO.	TEMPLATE
	AREAS CHECKED
	AREAS CHECKED

DATE	
BY	
ORIGINAL SURVEY	SURVEYED
NOTE BOOK	PLOTTED
NO.	TEMPLATE
	AREAS CHECKED
	AREAS CHECKED



NOTE:  
 1. FOR RAMP INFIELD AREA GRADING, SEE INTERCHANGE GRADING PLANS.

FILE NAME =	USER NAME = \$USER\$	DESIGNED - KN	REVISED -	<b>STATE OF ILLINOIS</b> <b>DEPARTMENT OF TRANSPORTATION</b>	<b>PROPOSED CROSS SECTIONS</b> <b>ILLINOIS ROUTE 13</b>	F.A.P. RTE.	SECTION	COUNTY	TOTAL SHEETS	SHEET NO.
c:\pw\work\pwidot\lavenderba\d0363618\0978221-ht-xssht-IL13.dgn		DRAWN - AS	REVISED -			331	(1-3)R-2, N-4, TS-4, HBK-1	WILLIAMSON	733	437
		CHECKED -	REVISED -			DRAWING NO.	XS-037			78221
		DATE -	REVISED -			SCALE:	SHEET NO. 37 OF 84 SHEETS	STA. 528+50.00 TO STA. 529+50.00	ILLINOIS FED. AID PROJECT	



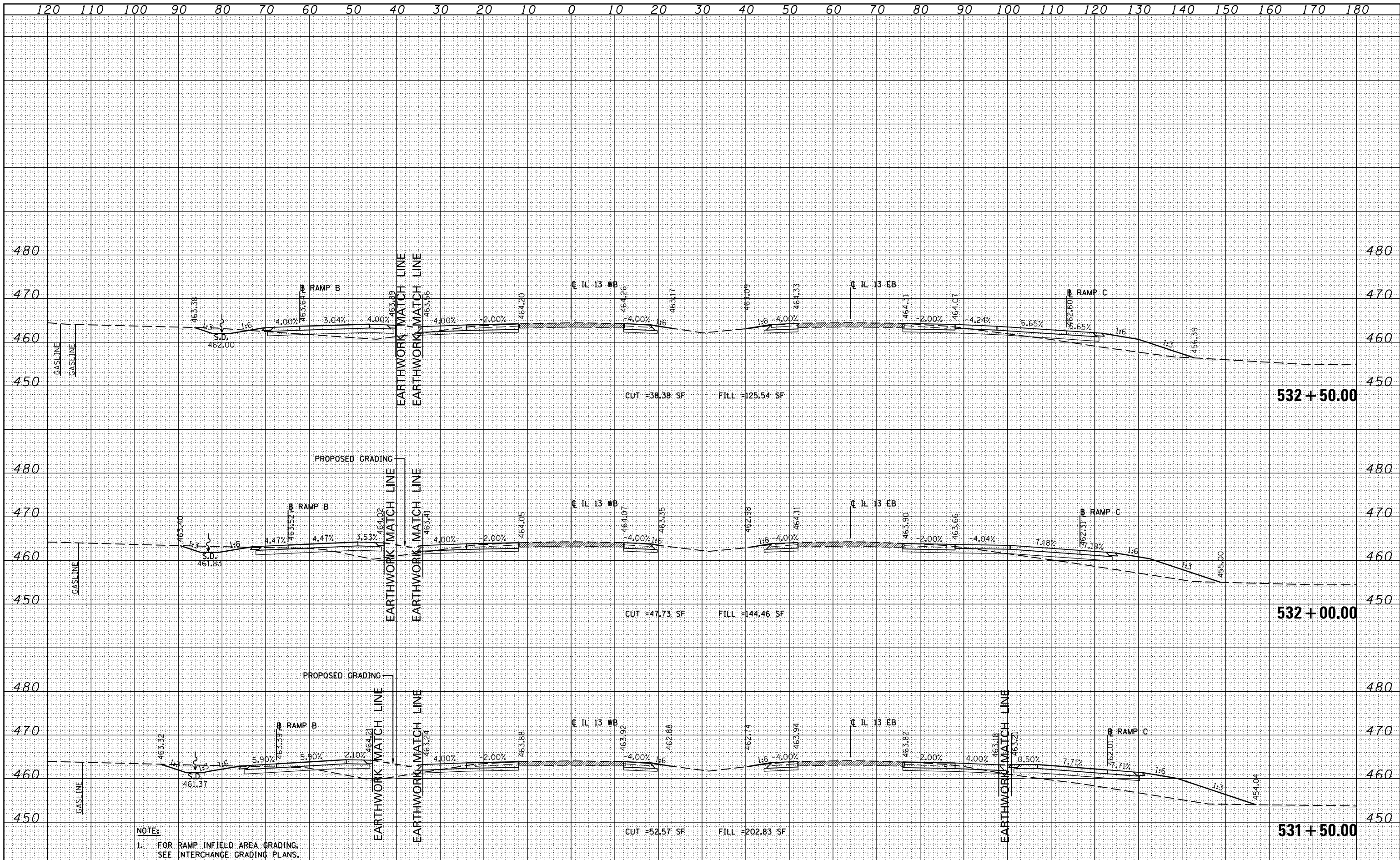
BY	DATE
FINISHED	
SURVEYED	
PLOTTED	
TEMPLATE	
NOTE BOOK	
AREAS CHECKED	

BY	DATE
ORIGINAL	
SURVEY	
NOTE BOOK	
AREAS CHECKED	

NOTE:  
1. FOR RAMP INFIELD AREA GRADING, SEE INTERCHANGE GRADING PLANS.

DATE	
BY	
FINAL SURVEY	
PLOTTED	
TEMPLATE	
NOTE BOOK	
AREAS CHECKED	
NO.	

DATE	
BY	
ORIGINAL SURVEY	
PLOTTED	
TEMPLATE	
NOTE BOOK	
AREAS CHECKED	
NO.	

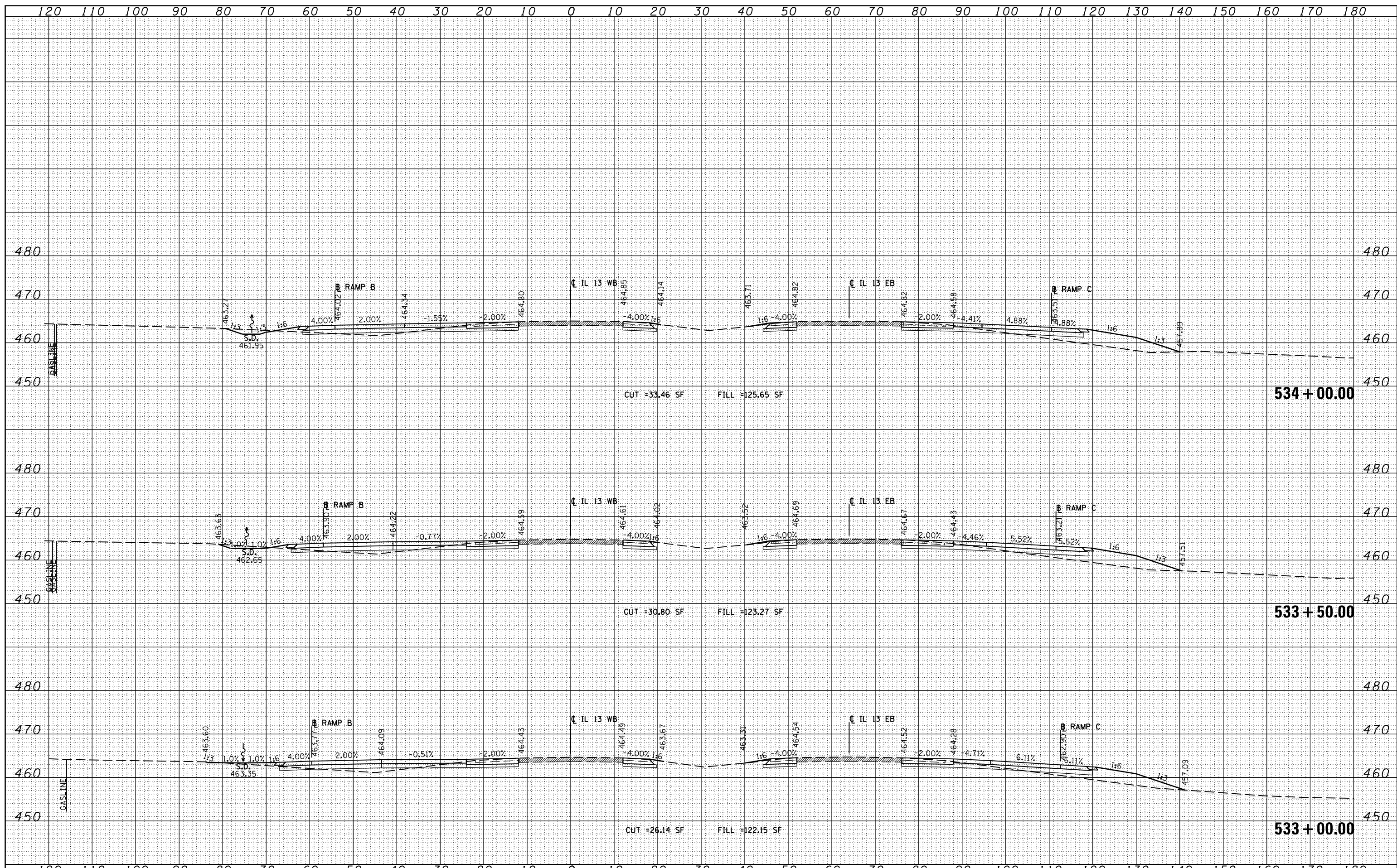


NOTE:  
1. FOR RAMP INFIELD AREA GRADING, SEE INTERCHANGE GRADING PLANS.

FILE NAME =	USER NAME = gusers	DESIGNED - KN	REVISED -	STATE OF ILLINOIS DEPARTMENT OF TRANSPORTATION	PROPOSED CROSS SECTIONS ILLINOIS ROUTE 13			F.A.P. RTE. 331	SECTION (1-3)R-2, N-4, TS-4, HBK-1	COUNTY WILLIAMSON	TOTAL SHEETS 733	SHEET NO. 439
c:\pw\work\pwidth\lavenderba\0363618\0978221\ht-xssht-IL13.dgn		DRAWN - AS	REVISED -		SCALE:		SHEET NO. 39 OF 84 SHEETS	STA. 531+50.00	TO STA. 532+50.00	DRAWING NO. XS-039	ILLINOIS FED. AID PROJECT	78221
		CHECKED -	REVISED -									
		DATE -	REVISED -									

DATE  
BY  
SURVEYED  
PLOTTED  
TEMPLATE  
NOTE BOOK  
AREAS CHECKED

DATE  
BY  
ORIGINAL SURVEY  
PLOTTED  
TEMPLATE  
NOTE BOOK  
AREAS CHECKED



FILE NAME =	USER NAME = \$USER\$	DESIGNED - KN	REVISÉD -
ci:\pw\work\p\midot\lavenderba\id0363618\0978221\ht-xssht-IL13.dgn		DRAWN - AS	REVISÉD -
		CHECKED -	REVISÉD -
		DATE -	REVISÉD -

**STATE OF ILLINOIS  
DEPARTMENT OF TRANSPORTATION**

**PROPOSED CROSS SECTIONS  
ILLINOIS ROUTE 13**

SCALE: SHEET NO. 40 OF 84 SHEETS STA. 533+00.00 TO STA. 534+00.00

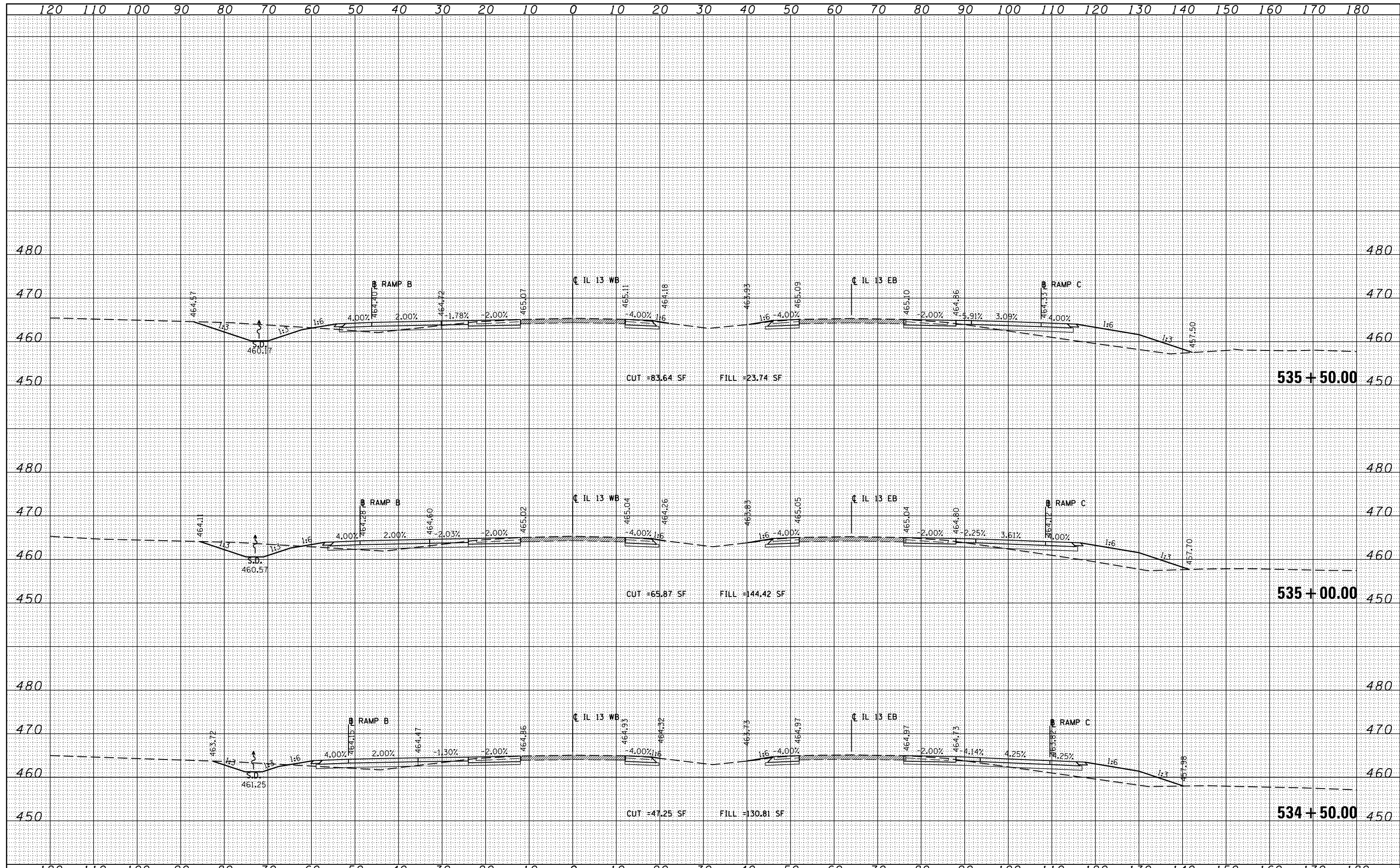
F.A.P. RTE.	SECTION	COUNTY	TOTAL SHEETS	SHEET NO.
331	(1-3)R-2, N-4, TS-4, HBK-1	WILLIAMSON	733	440
DRAWING NO. XS-040				78221

ILLINOIS FED. AID PROJECT



DATE	
BY	
SURVEYED	
PLOTTED	
TEMPLATE	
NOTE BOOK	
AREAS CHECKED	

DATE	
BY	
ORIGINAL SURVEY	
NOTE BOOK	
AREAS CHECKED	



FILE NAME =	USER NAME = guser*
c:\pw\work\pwidot\lavenderba\0363618\0978221-ht-xssht-IL13.dgn	DESIGNED - KN
	DRAWN - AS
	CHECKED -
	DATE -
	PLOT SCALE = 20.0000' / in.
	PLOT DATE = 1/31/2014

REVISIED -	
REVISIED -	
REVISIED -	
REVISIED -	

**STATE OF ILLINOIS  
DEPARTMENT OF TRANSPORTATION**

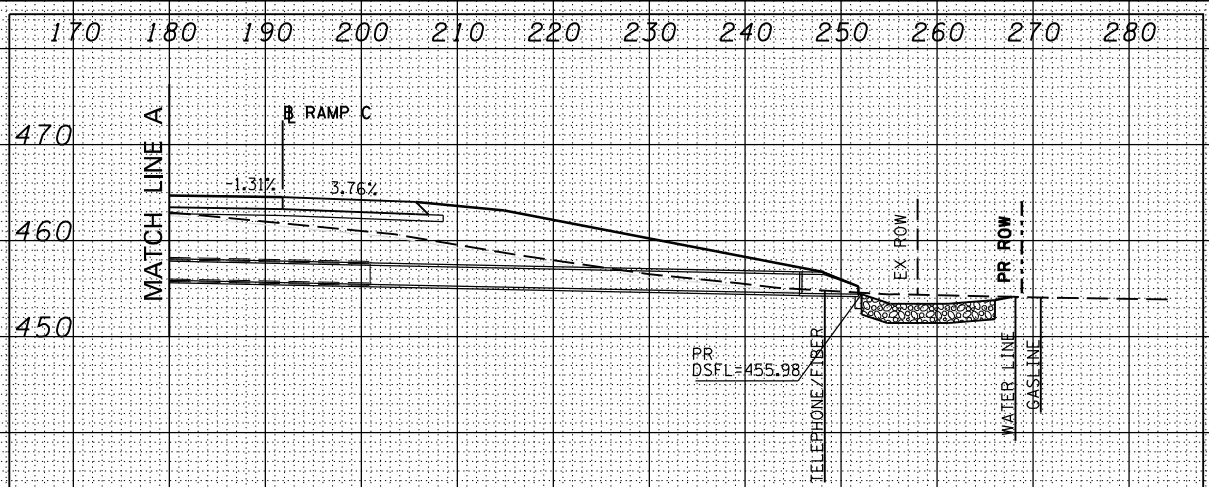

**PROPOSED CROSS SECTIONS  
ILLINOIS ROUTE 13**

SCALE: SHEET NO. 41 OF 84 SHEETS STA. 534+50.00 TO STA. 535+50.00

F.A.P. RTE.	SECTION	COUNTY	TOTAL SHEETS	SHEET NO.
331	(1-3)R-2, N-4, TS-4, HBK-1	WILLIAMSON	733	441
DRAWING NO. XS-041			78221	
ILLINOIS FED. AID PROJECT				

BY	DATE
FILED	SURVEYED
NO.	PLOTTED
	TEMPLATE
	NOTE BOOK
	AREAS CHECKED

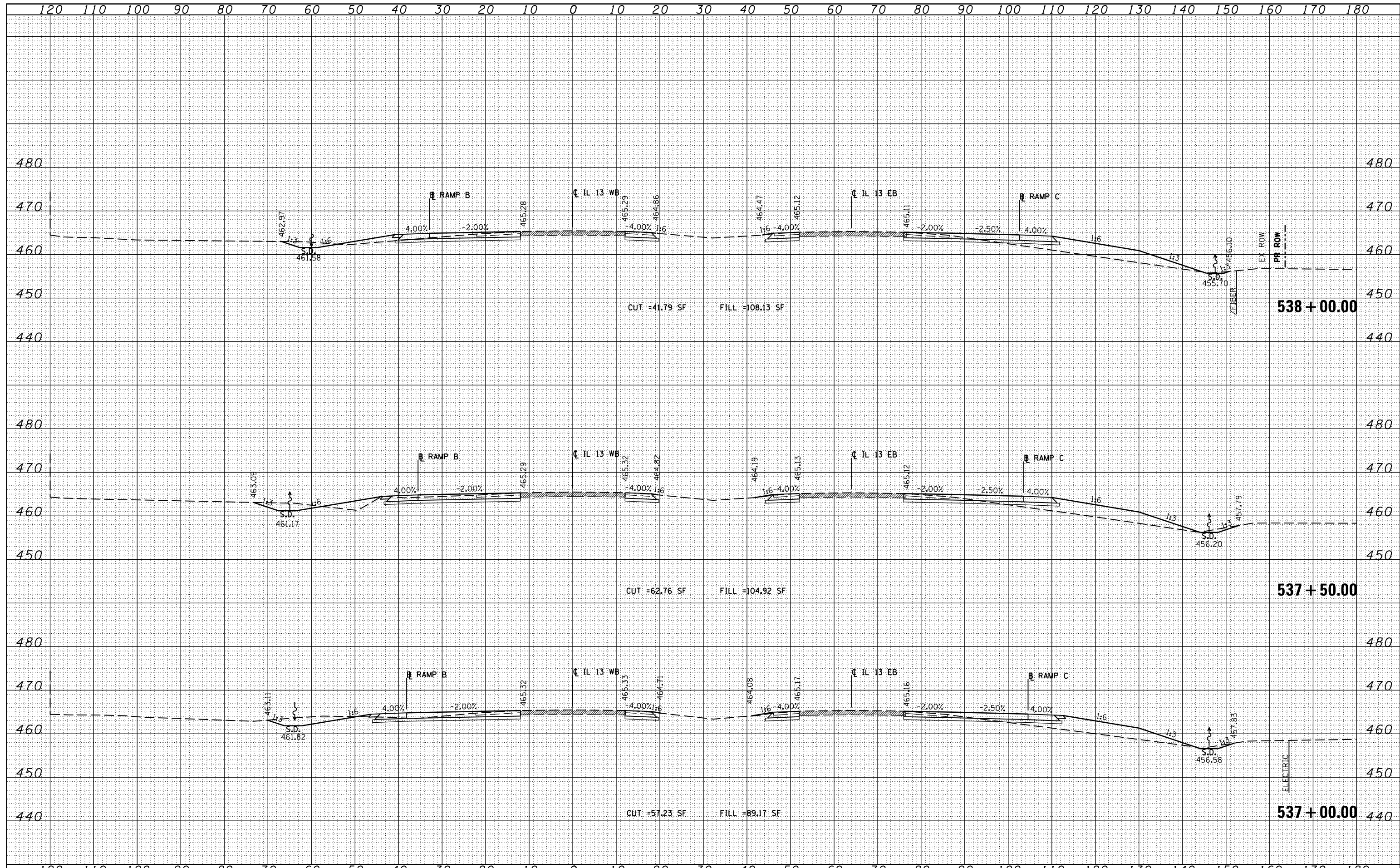
BY	DATE
ORIGINAL	SURVEYED
NO.	PLOTTED
	TEMPLATE
	NOTE BOOK
	AREAS CHECKED



FILE NAME =	USER NAME = #USER#	DESIGNED - KN	REVISIED -	<b>STATE OF ILLINOIS</b> <b>DEPARTMENT OF TRANSPORTATION</b>	<b>PROPOSED CROSS SECTIONS</b>		F.A.P. RTE.	SECTION	COUNTY	TOTAL SHEETS	SHEET NO.	
ci:\p\work\p\dot\lavender\ba\d0363618\0978221-ht-xssht-IL13.dgn		DRAWN - AS	REVISIED -		ILLINOIS ROUTE 13		331	(1-3)R-2, N-4, TS-4, HBK-1	WILLIAMSON	733	442	
	PLOT SCALE = 20.0000' / in.	CHECKED -	REVISIED -		SCALE:		SHEET NO. 42 OF 84 SHEETS					
	PLOT DATE = 1/31/2014	DATE -	REVISIED -		STA. 536+00.00 TO STA. 536+69.81		DRAWING NO. XS-042					78221

DATE	
BY	
FINAL SURVEY	
PLOTTED	
TEMPLATE	
NOTE BOOK	
AREAS CHECKED	
NO.	

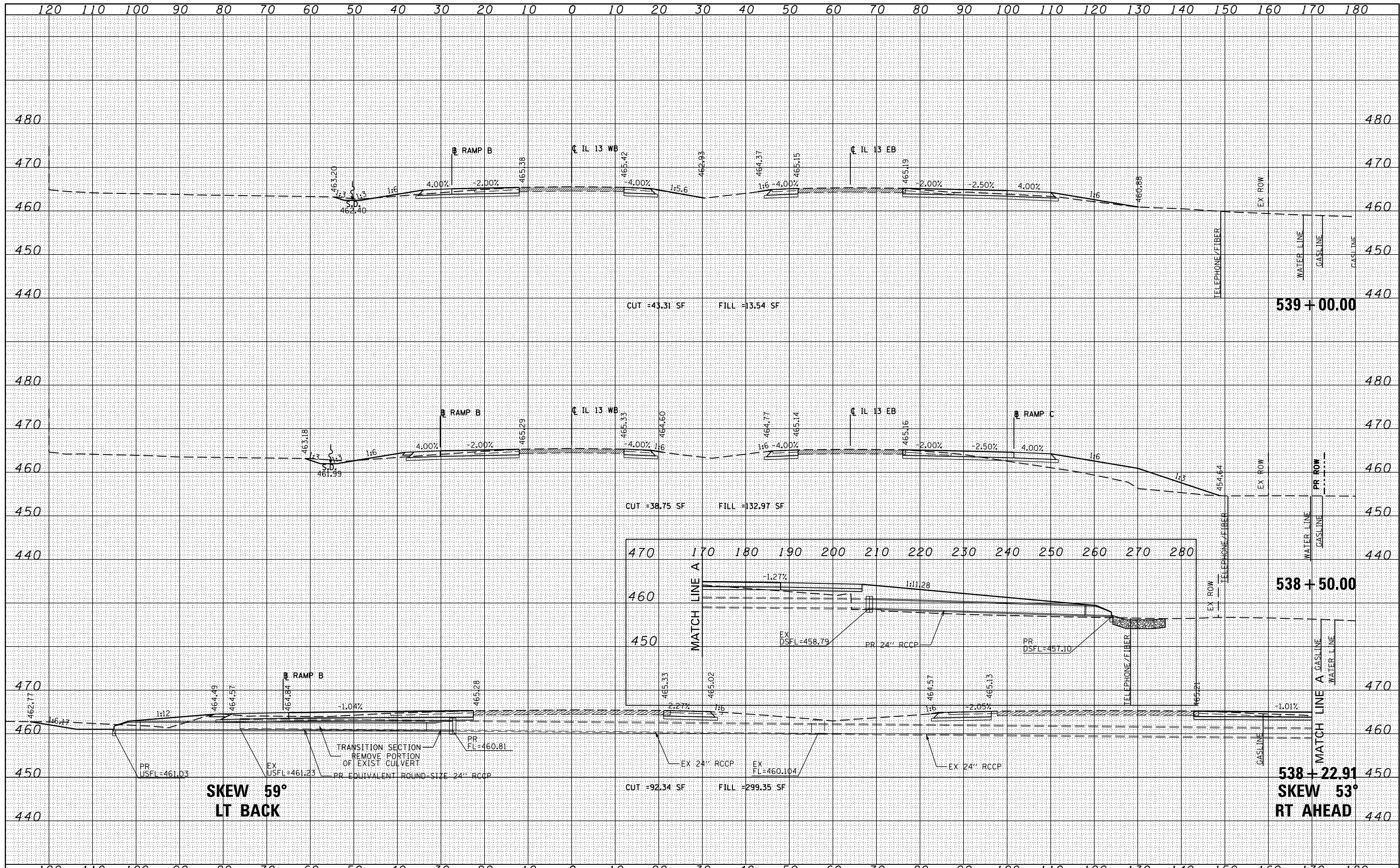
DATE	
BY	
ORIGINAL SURVEY	
PLOTTED	
TEMPLATE	
NOTE BOOK	
AREAS CHECKED	
NO.	



FILE NAME =	USER NAME = \$USER\$	DESIGNED - KN	REVISED -	<b>STATE OF ILLINOIS</b> <b>DEPARTMENT OF TRANSPORTATION</b>	<b>PROPOSED CROSS SECTIONS</b> <b>ILLINOIS ROUTE 13</b>	F.A.P. RTE.	SECTION	COUNTY	TOTAL SHEETS	SHEET NO.
c:\pw\work\pwidot\lavenderba\d0363618\0978221-1\ht-ssht-IL13.dgn		DRAWN - AS	REVISED -			331	(1-3)R-2, N-4, TS-4, HBK-1	WILLIAMSON	733	443
		CHECKED -	REVISED -			DRAWING NO.	XS-043			78221
		DATE - 1/31/2014	REVISED -			SCALE:	SHEET NO. 43 OF 84 SHEETS	STA. 537+00.00 TO STA. 538+00.00	ILLINOIS FED. AID PROJECT	

DATE	
BY	
FINAL SURVEY	SURVEYED
NOTE BOOK	PLOTTED
NO.	TEMPLATE
	AREAS CHECKED

DATE	
BY	
ORIGINAL SURVEY	SURVEYED
NOTE BOOK	PLOTTED
NO.	TEMPLATE
	AREAS CHECKED



FILE NAME = c:\pwwork\pwwork\lenderbo\0363618\0978221\ht-xssh-IL13.dgn  
 USER NAME = #USER#  
 DESIGNED - KN  
 DRAWN - AS  
 CHECKED -  
 DATE -  
 PLOT SCALE = 20.0000' / 1"  
 PLOT DATE = 1/31/2014

REVISIONS:  
 REVISIONS -  
 REVISIONS -  
 REVISIONS -  
 REVISIONS -

STATE OF ILLINOIS  
 DEPARTMENT OF TRANSPORTATION

PROPOSED CROSS SECTIONS  
 ILLINOIS ROUTE 13  
 SCALE: SHEET NO. 44 OF 84 SHEETS STA. 538+22.91 TO STA. 539+00.00

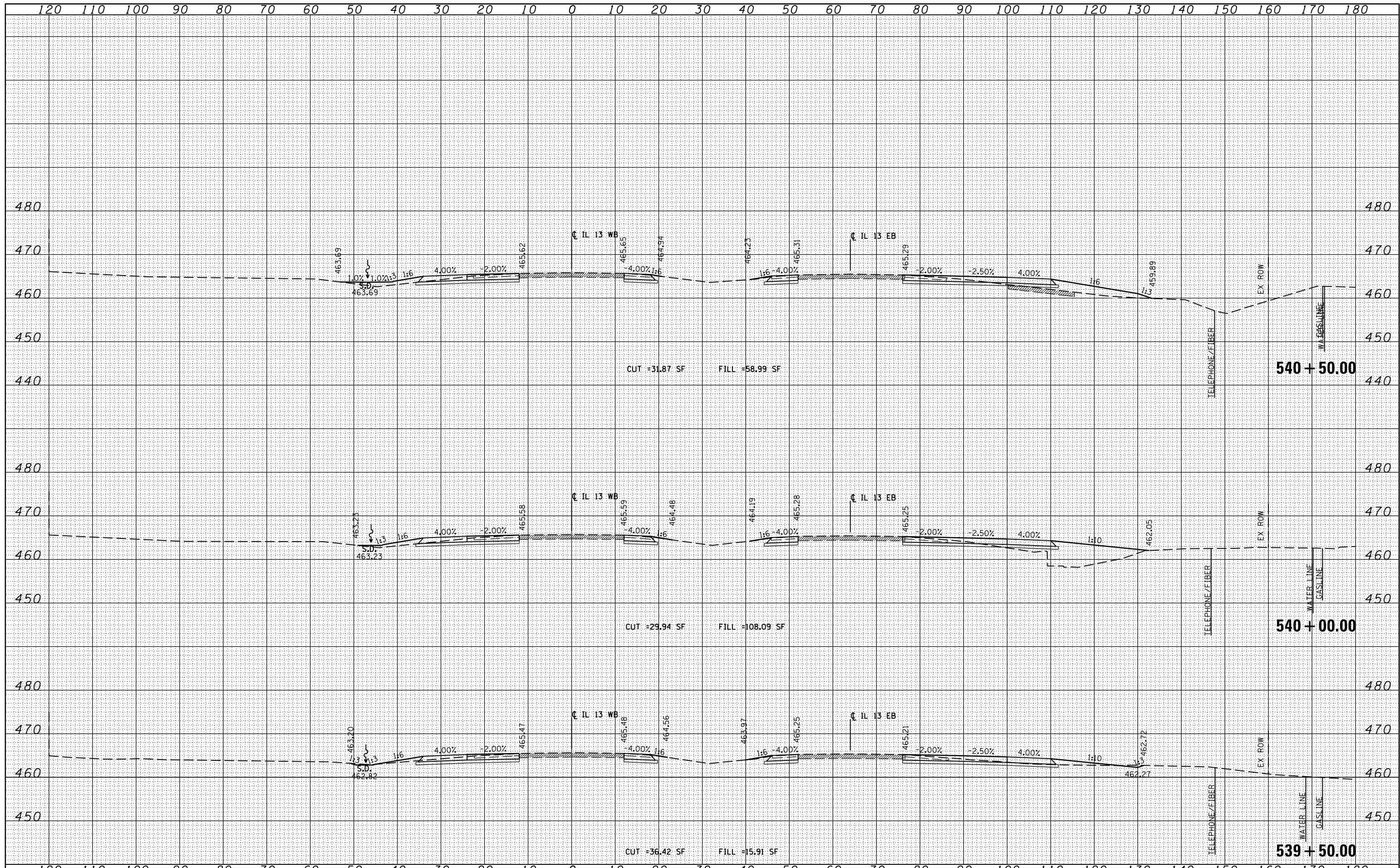
F.A.P. RTE.	SECTION	COUNTY	TOTAL SHEETS	SHEET NO.
331 (1-3)R-2, N-4, TS-4, HBK-1	WILLIAMSON	733	444	
DRAWING NO. XS-044			78221	
ILLINOIS FED. AID PROJECT				

**SKEW 59°  
LT BACK**

**SKEW 53°  
RT AHEAD**

DATE	
BY	
FINAL SURVEY	SURVEYED
NOTE BOOK	PLOTTED
NO.	TEMPLATE
	AREAS CHECKED

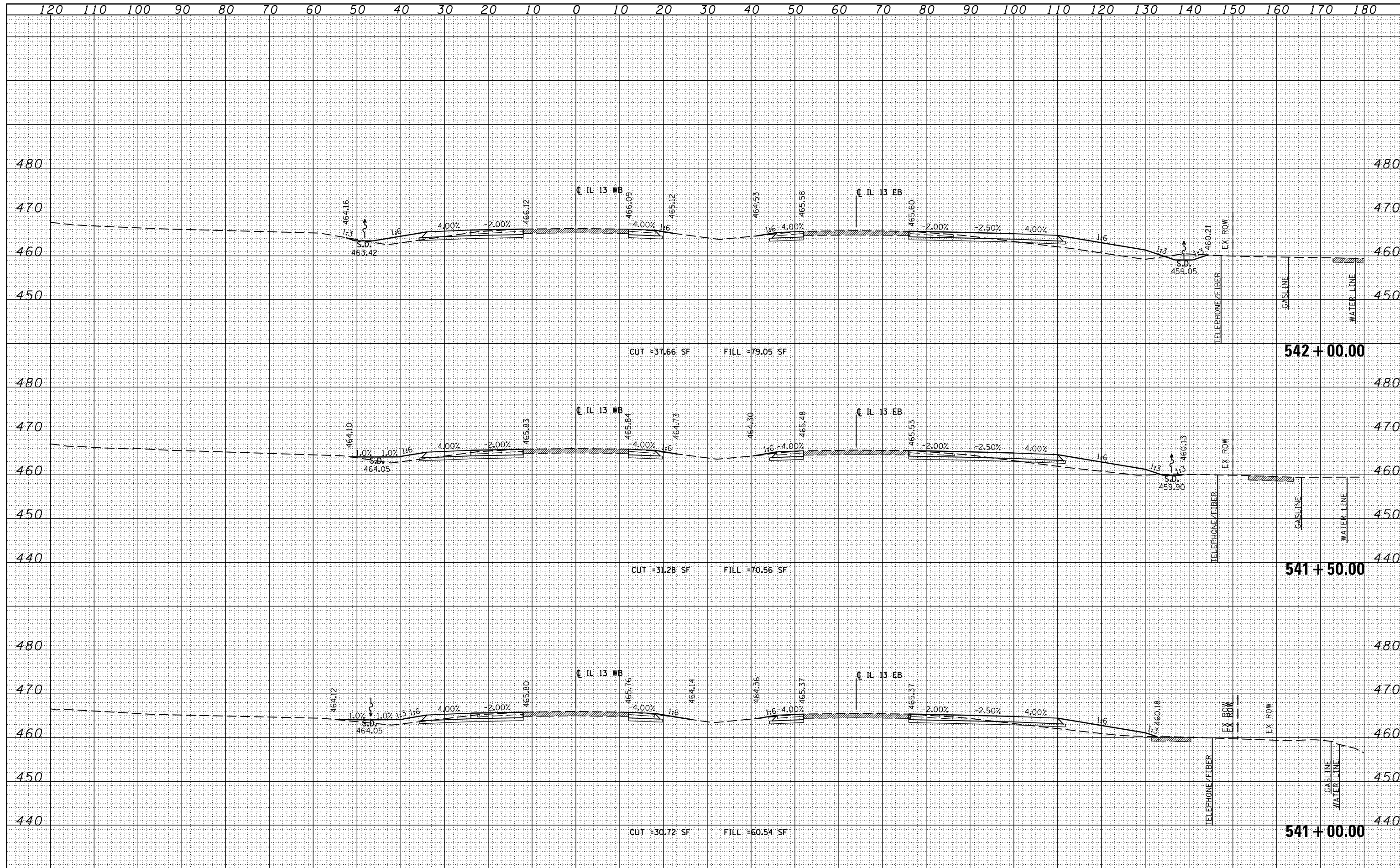
DATE	
BY	
ORIGINAL SURVEY	SURVEYED
NOTE BOOK	PLOTTED
NO.	TEMPLATE
	AREAS CHECKED



FILE NAME =	USER NAME = #USER*	DESIGNED - KN	REVISED -	<b>STATE OF ILLINOIS</b> <b>DEPARTMENT OF TRANSPORTATION</b>	<b>PROPOSED CROSS SECTIONS</b> <b>ILLINOIS ROUTE 13</b>			F.A.P. RTE.	SECTION	COUNTY	TOTAL SHEETS	SHEET NO.
ci:\pwork\p\dot\lavender\ba\d0363618\0978221-ht-xssht-IL13.dgn		DRAWN - AS	REVISED -		331	(1-3)R-2, N-4, TS-4, HBK-1	WILLIAMSON	733	445			
	PLOT SCALE = 20.0000' / in.	CHECKED -	REVISED -		DRAWING NO. <b>XS-045</b>			78221				
	PLOT DATE = 1/31/2014	DATE -	REVISED -		SCALE: SHEET NO. 45 OF 84 SHEETS STA. 539+50.00 TO STA. 540+50.00			ILLINOIS FED. AID PROJECT				

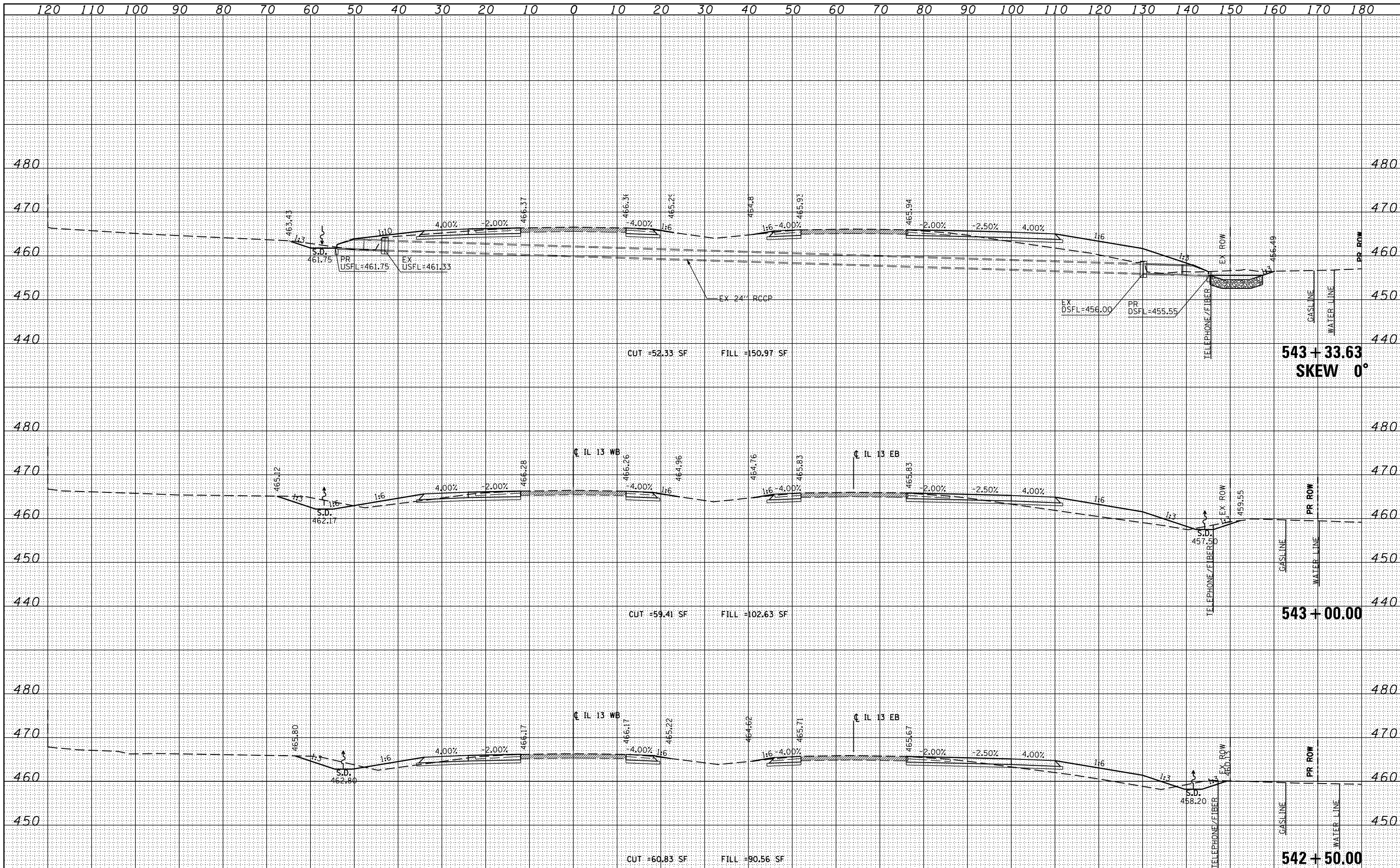
DATE	
BY	
FINAL SURVEY	
SURVEYED	
PLOTTED	
TEMPLATE	
NOTE BOOK	
AREAS CHECKED	
NO.	

DATE	
BY	
ORIGINAL SURVEY	
SURVEYED	
PLOTTED	
TEMPLATE	
NOTE BOOK	
AREAS CHECKED	
NO.	



BY	DATE
FINAL SURVEY	SURVEYED
NOTE BOOK	PLOTTED
NO.	DATE
	AREAS CHECKED

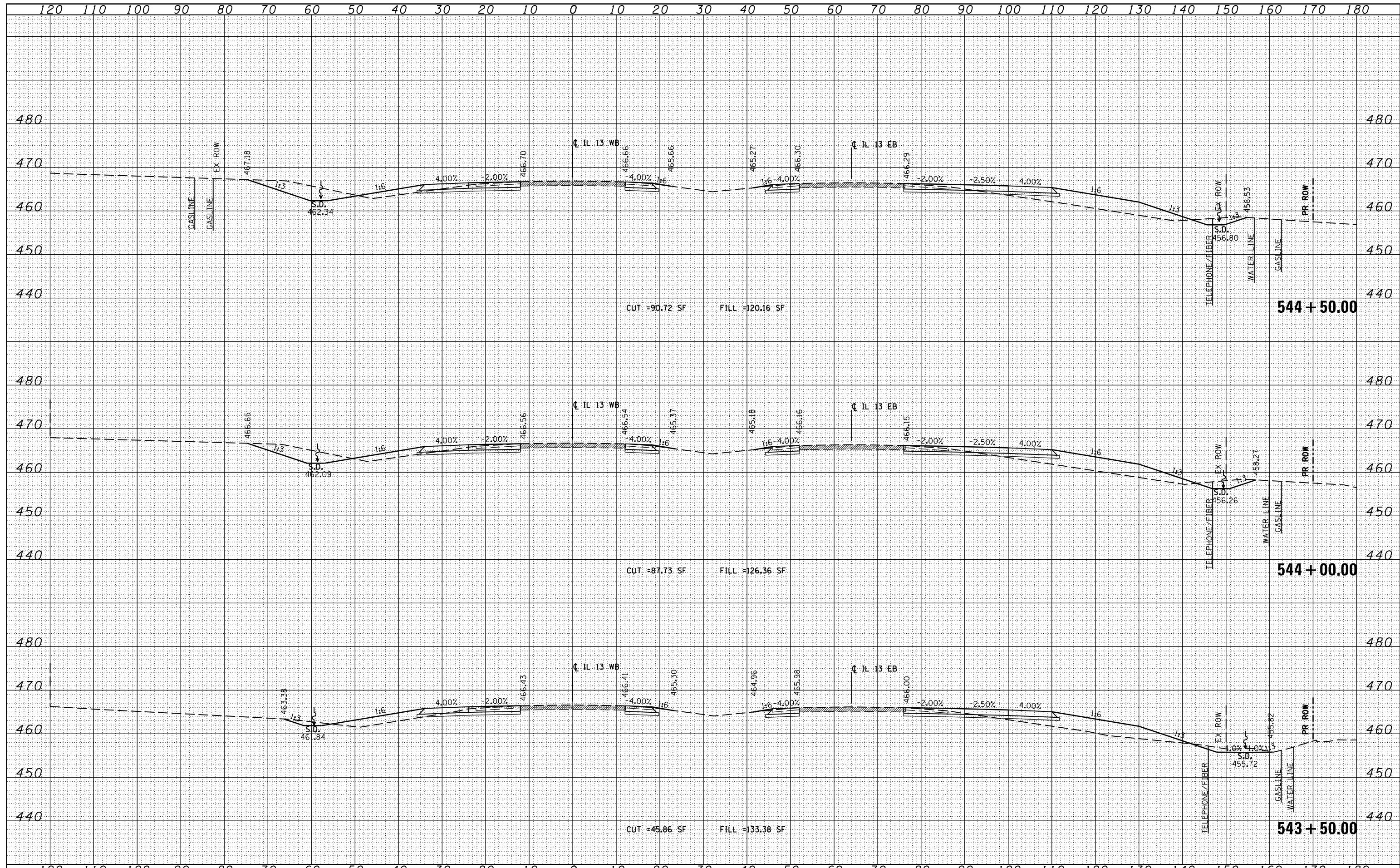
BY	DATE
ORIGINAL SURVEY	SURVEYED
NOTE BOOK	PLOTTED
NO.	DATE
	AREAS CHECKED



FILE NAME =	USER NAME = #USER#	DESIGNED - KN	REVISED -	<b>STATE OF ILLINOIS</b> <b>DEPARTMENT OF TRANSPORTATION</b>	<b>PROPOSED CROSS SECTIONS</b> <b>ILLINOIS ROUTE 13</b>			F.A.P. RITE.	SECTION	COUNTY	TOTAL SHEETS	SHEET NO.
ci:\pw_work\p\wdot\lavenderba\d0363618\0978221-h	ht-xssht-IL13.dgn	DRAWN - AS	REVISED -		331	(1-3)R-2, N-4, TS-4, HBK-1	WILLIAMSON	733	447			
PLOT SCALE = 20,0000' / in.	CHECKED -	REVISED -	REVISED -		DRAWING NO.	XS-047						
PLOT DATE = 1/31/2014	DATE -	REVISED -	REVISED -		SCALE:	SHEET NO. 47 OF 84 SHEETS	STA. 542+50.00 TO STA. 543+33.63			ILLINOIS FED. AID PROJECT		

DATE	
BY	
FINAL SURVEY	SURVEYED
NOTE BOOK	PLOTTED
NO.	TEMPLATE
	AREAS CHECKED

DATE	
BY	
ORIGINAL SURVEY	SURVEYED
NOTE BOOK	PLOTTED
NO.	TEMPLATE
	AREAS CHECKED

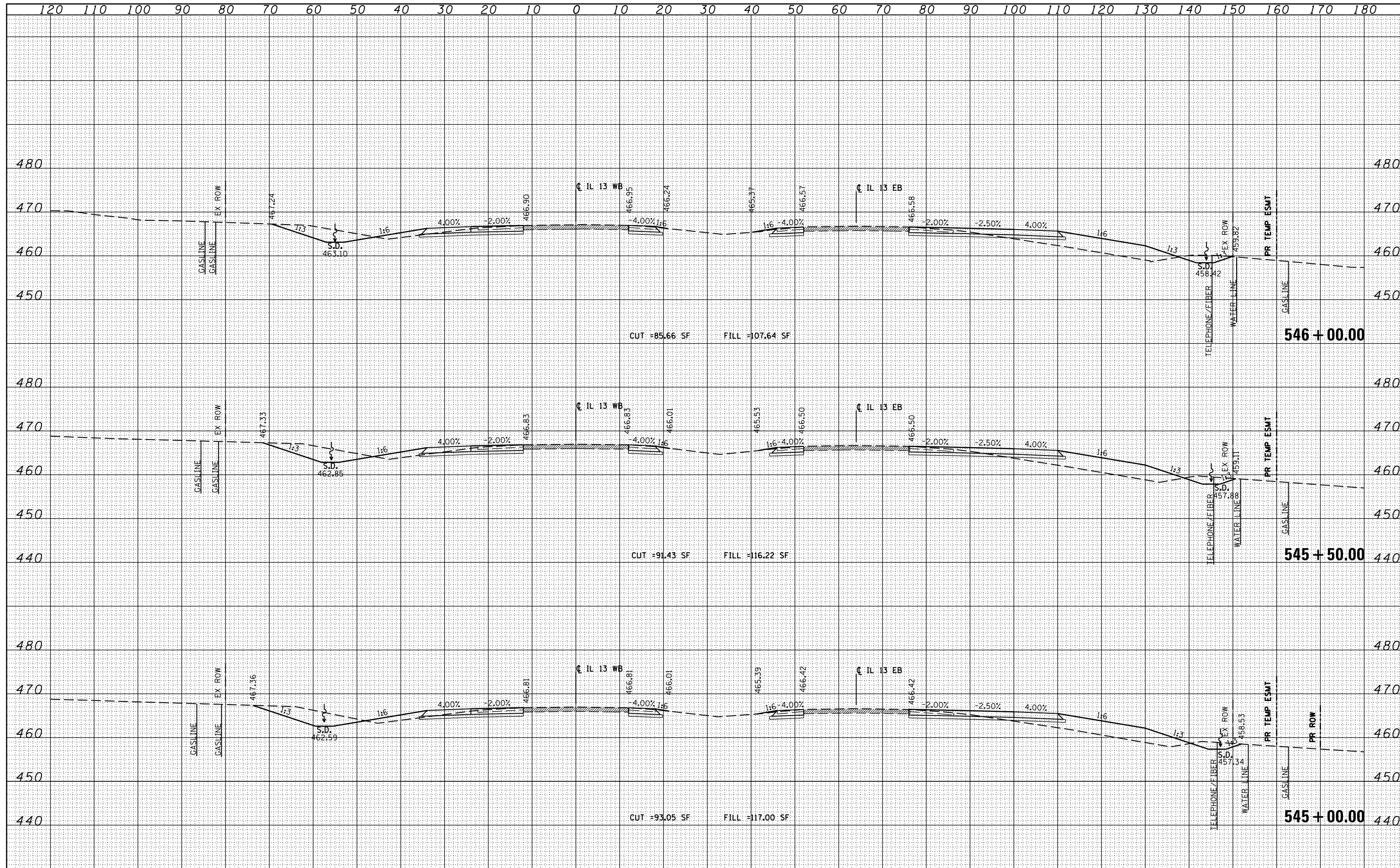


FILE NAME =	USER NAME = \$USER\$	DESIGNED - KN	REVISED -	<b>STATE OF ILLINOIS</b> <b>DEPARTMENT OF TRANSPORTATION</b>	<b>PROPOSED CROSS SECTIONS</b> <b>ILLINOIS ROUTE 13</b>			F.A.P. RTE.	SECTION	COUNTY	TOTAL SHEETS	SHEET NO.
c:\pw\work\pwidot\lavenderba\d0363618\0978221-ht-xssht-IL13.dgn		DRAWN - AS	REVISED -		331	(1-3)R-2, N-4, TS-4, HBK-1	WILLIAMSON	733	448			
	PLOT SCALE = 20.0000' / in.	CHECKED -	REVISED -		DRAWING NO. <b>XS-048</b>			78221				
	PLOT DATE = 1/31/2014	DATE -	REVISED -		SCALE: SHEET NO. 48 OF 84 SHEETS STA. 543+50.00 TO STA. 544+50.00			ILLINOIS FED. AID PROJECT				



DATE	
BY	
FINAL SURVEY	SURVEYED
NOTE BOOK	PLOTTED
NO.	TEMPLATE
	AREAS CHECKED

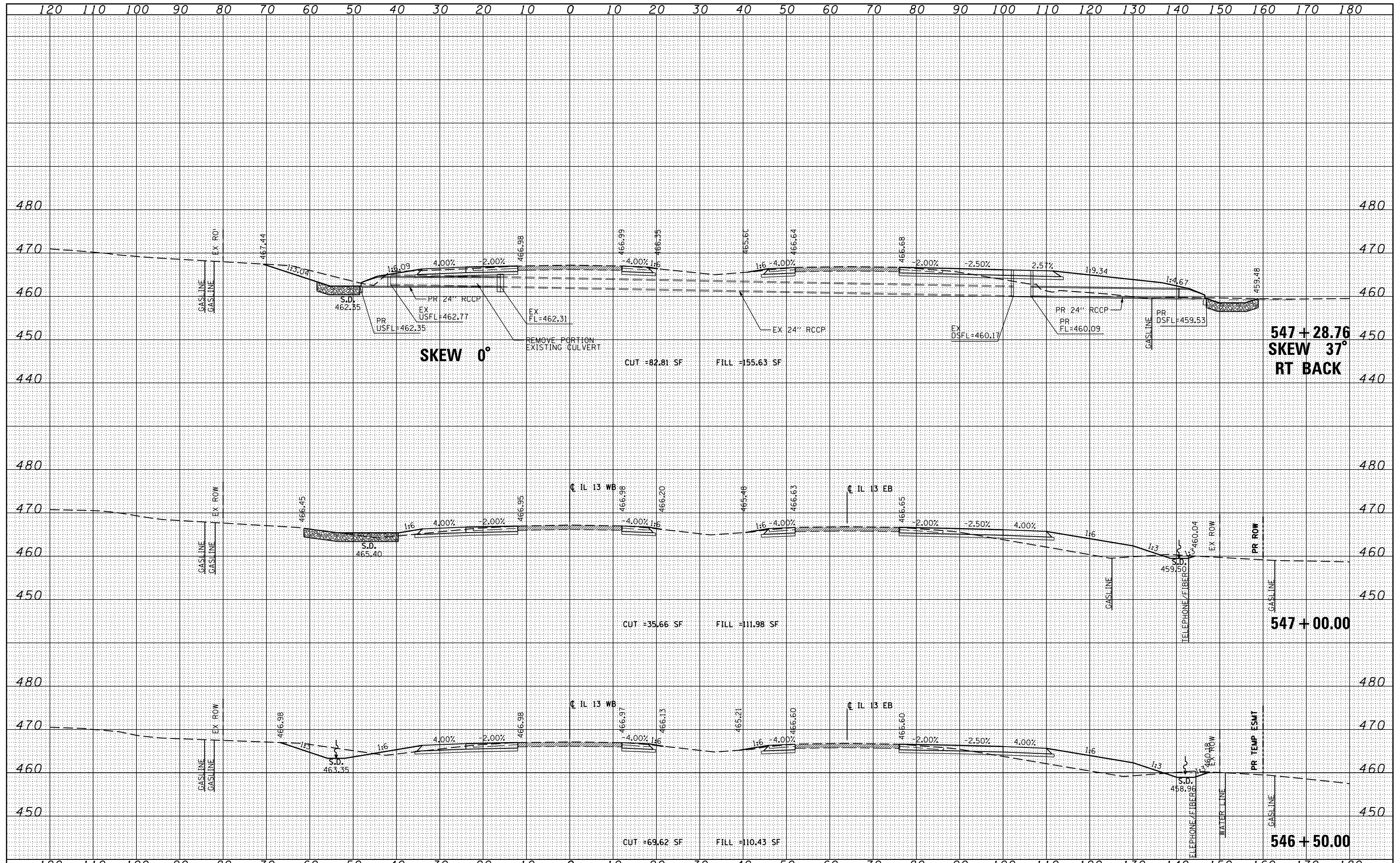
DATE	
BY	
ORIGINAL SURVEY	SURVEYED
NOTE BOOK	PLOTTED
NO.	TEMPLATE
	AREAS CHECKED



FILE NAME =	USER NAME = \$USER\$	DESIGNED - KN	REVISED -	<b>STATE OF ILLINOIS</b> <b>DEPARTMENT OF TRANSPORTATION</b>	<b>PROPOSED CROSS SECTIONS</b> <b>ILLINOIS ROUTE 13</b>	F.A.P. RTE. SECTION COUNTY TOTAL SHEETS SHEET NO. 331 (1-3)R-2, N-4, TS-4, HBK-1 WILLIAMSON 733 449 DRAWING NO. XS-049 78221
c:\pw\work\pwidot\lavenderba\d0363618\0978221-1\ht-xssht-IL13.dgn		DRAWN - AS	REVISED -			
		CHECKED -	REVISED -			
		DATE -	REVISED -			
PLOT SCALE = 20.0000' / in.				SCALE:	SHEET NO. 49 OF 84 SHEETS	STA. 545+00.00 TO STA. 546+00.00
PLOT DATE = 1/31/2014						ILLINOIS FED. AID PROJECT

BY	DATE

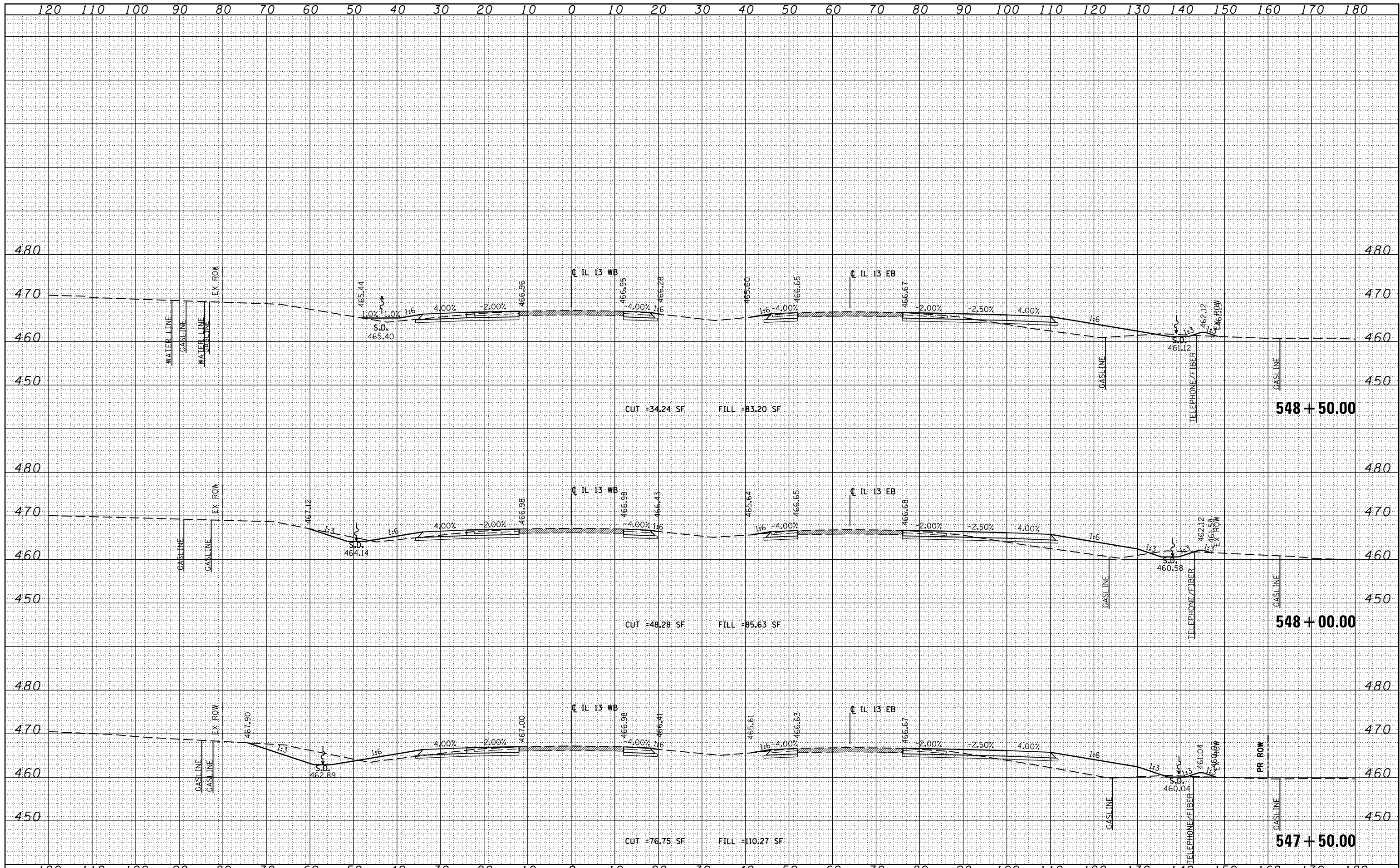
BY	DATE



FILE NAME =	USER NAME = guser*	DESIGNED - KN	REVISED -	<b>STATE OF ILLINOIS</b> <b>DEPARTMENT OF TRANSPORTATION</b>	<b>PROPOSED CROSS SECTIONS</b> <b>ILLINOIS ROUTE 13</b> <b>XS-050</b>			F.A.P. RITE.	SECTION	COUNTY	TOTAL SHEETS	SHEET NO.
c:\pw\work\pwork\lavenderba\d0363618\0978221-t\ht-xssht-IL13.dgn		DRAWN - AS	REVISED -					331	(1-3)R-2, N-4, TS-4, HBK-1	WILLIAMSON	733	450
		CHECKED -	REVISED -					DRAWING NO. XS-050			78221	
		DATE - 1/31/2014	REVISED -					SCALE: SHEET NO. 50 OF 84 SHEETS STA. 546+50.00 TO STA. 547+28.76		ILLINOIS FED. AID PROJECT		

DATE	
BY	
FINN	
SURVEY	
PLOTTED	
NOTE BOOK	
AREAS CHECKED	

DATE	
BY	
ORIGINAL	
SURVEY	
PLOTTED	
NOTE BOOK	
AREAS CHECKED	



FILE NAME =	USER NAME = #USER#	DESIGNED - KN	REVISED -	<b>STATE OF ILLINOIS</b> <b>DEPARTMENT OF TRANSPORTATION</b>	<b>PROPOSED CROSS SECTIONS</b> <b>ILLINOIS ROUTE 13</b>			F.A.P. RTE.	SECTION	COUNTY	TOTAL SHEETS	SHEET NO.
cr:\pwork\p\midot\lavender\ba\d0363618\0978221-ht-xssht-IL13.dgn		DRAWN - AS	REVISED -		331	(1-3)R-2, N-4, TS-4, HBK-1	WILLIAMSON	733	451			
PLOT SCALE = 28.0000' / 1"		CHECKED -	REVISED -		DRAWING NO. XS-051			78221				
PLOT DATE = 1/31/2014		DATE -	REVISED -		SCALE: SHEET NO. 51 OF 84 SHEETS STA. 547+50.00 TO STA. 548+50.00			ILLINOIS FED. AID PROJECT				

BY	DATE

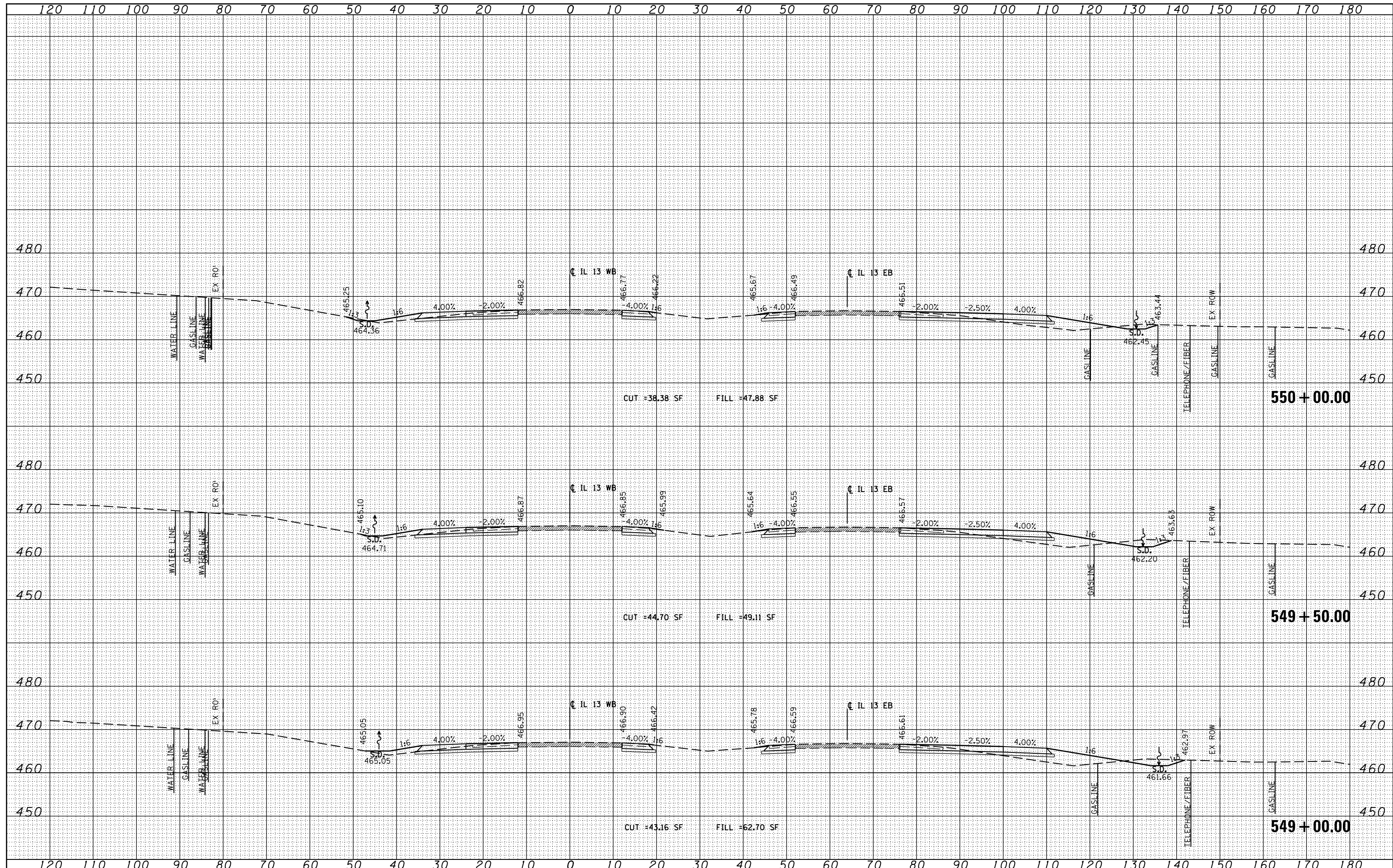
  

FINAL SURVEY	SURVEYED
NOTE BOOK	PLOTTED
NO.	TEMPLATE
	AREAS CHECKED

BY	DATE

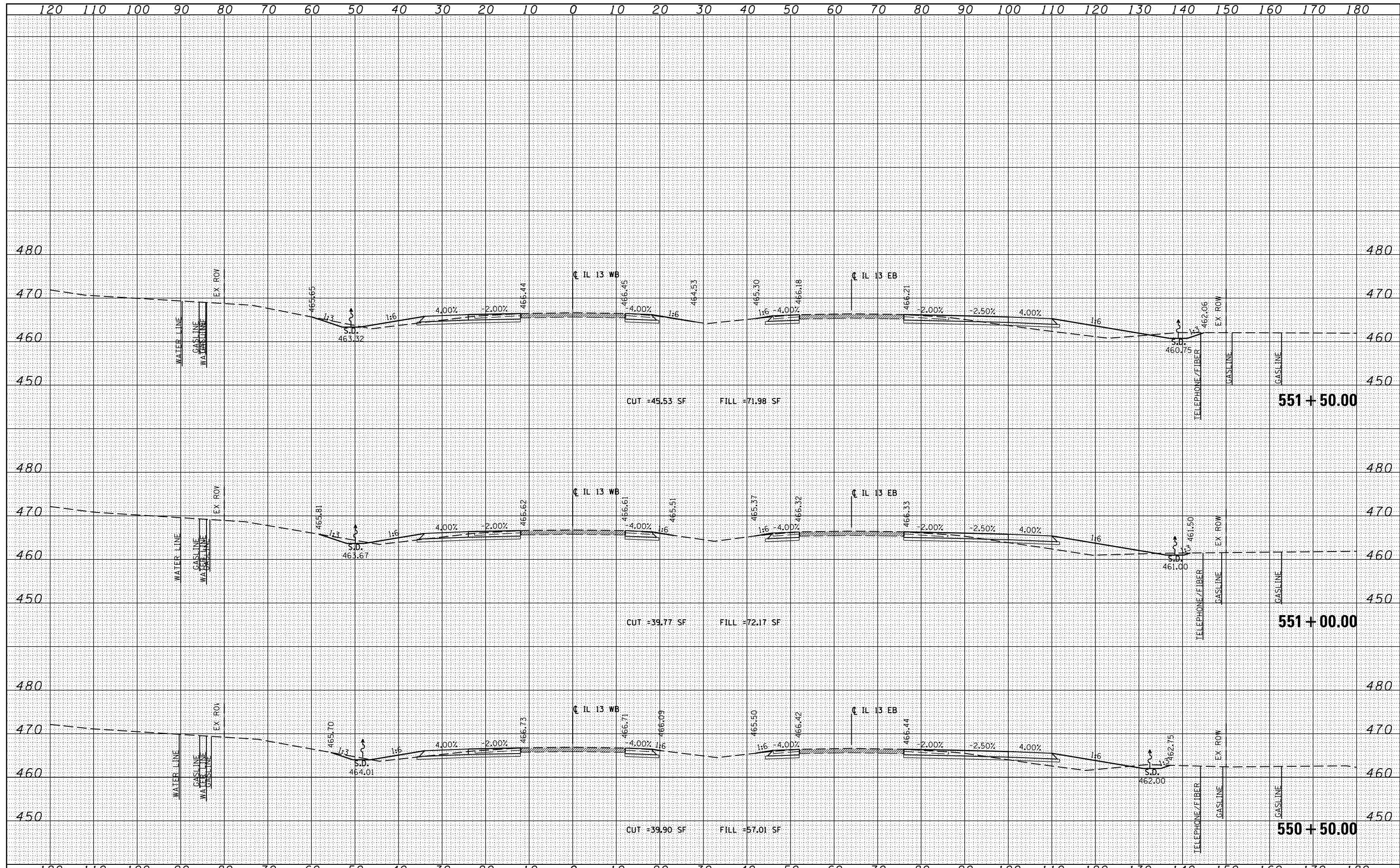
ORIGINAL SURVEY	SURVEYED
NOTE BOOK	PLOTTED
NO.	TEMPLATE
	AREAS CHECKED



FILE NAME = c:\pwork\pwidot\lavenderba\d0363618\0978221\ht-xssht-IL13.dgn	USER NAME = suser	DESIGNED - KN	REVISÉD -	<b>STATE OF ILLINOIS</b> <b>DEPARTMENT OF TRANSPORTATION</b>	<b>PROPOSED CROSS SECTIONS</b>			F.A.P. RTE. 331 SECTION (1-3)R-2, N-4, TS-4, HBK-1 COUNTY WILLIAMSON TOTAL SHEETS <b>733</b> SHEET NO. <b>452</b> DRAWING NO. <b>XS-052</b> ILLINOIS FED. AID PROJECT
PLOT SCALE = 20.0000' / in.		CHECKED -	REVISÉD -		ILLINOIS ROUTE 13			
PLOT DATE = 1/31/2014		DATE -	REVISÉD -		SCALE:          SHEET NO. 52 OF 84 SHEETS      STA. 549+00.00 TO STA. 550+00.00			

BY	DATE
SURVEYED	
PLOTTED	
TEMPLATE	
NOTE BOOK	
AREAS CHECKED	
NO.	

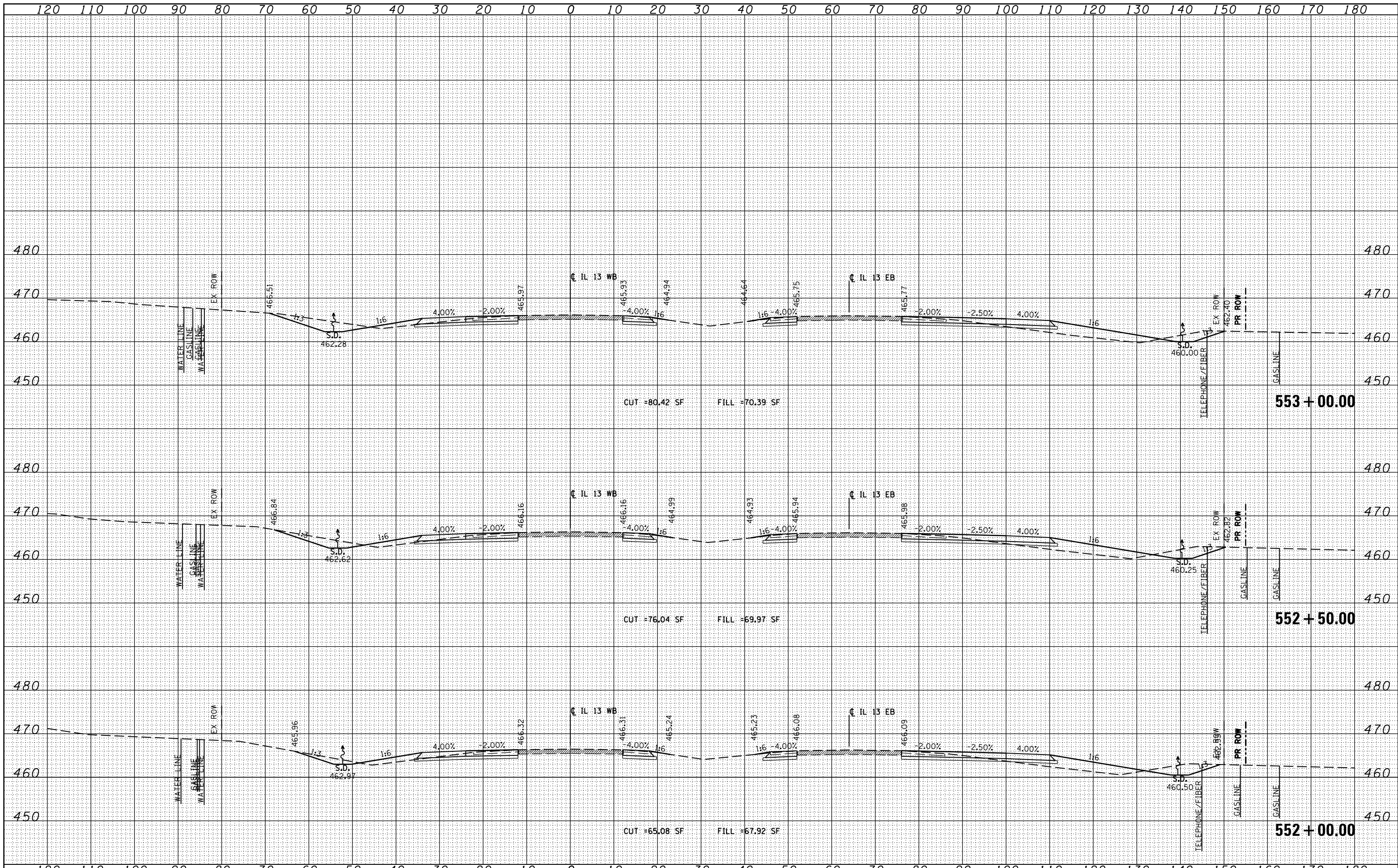
BY	DATE
SURVEYED	
PLOTTED	
TEMPLATE	
NOTE BOOK	
AREAS CHECKED	
NO.	



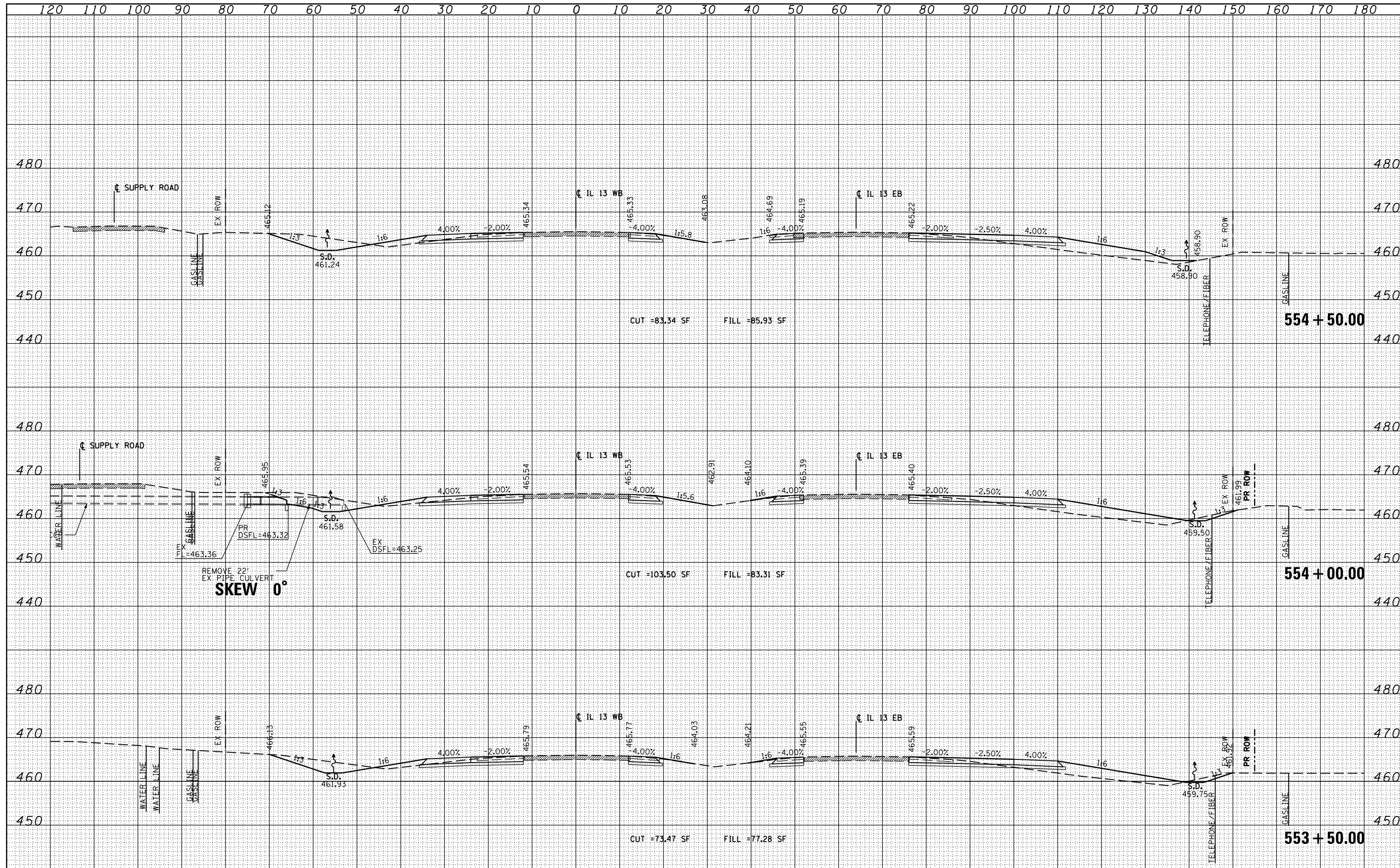
FILE NAME =	USER NAME = \$USER\$	DESIGNED - KN	REVISIED -	<b>STATE OF ILLINOIS</b> <b>DEPARTMENT OF TRANSPORTATION</b>	<b>PROPOSED CROSS SECTIONS</b> <b>ILLINOIS ROUTE 13</b>	F.A.P. RTE.	SECTION	COUNTY	TOTAL SHEETS	SHEET NO.
c:\pw\work\pwidot\lavenderba\d0363618\0978221\ht-xssht-IL13.dgn		DRAWN - AS	REVISIED -			331	(1-3)R-2, N-4, TS-4, HBK-1	WILLIAMSON	733	453
		CHECKED -	REVISIED -			DRAWING NO.	XS-053			78221
		DATE -	REVISIED -			SCALE:	SHEET NO. 53 OF 84 SHEETS	STA. 550+50.00 TO STA. 551+50.00	ILLINOIS FED. AID PROJECT	

BY	DATE
FINAL SURVEYED	PLOTTED
NOTE BOOK	TEMPLATE
AREAS CHECKED	AREAS CHECKED
NO.	NO.

BY	DATE
ORIGINAL SURVEYED	PLOTTED
NOTE BOOK	TEMPLATE
AREAS CHECKED	AREAS CHECKED
NO.	NO.



FILE NAME =	USER NAME = \$USER\$	DESIGNED - KN	REVISÉD -	<b>STATE OF ILLINOIS</b> <b>DEPARTMENT OF TRANSPORTATION</b>	<b>PROPOSED CROSS SECTIONS</b>			F.A.P. R.T.E.	SECTION	COUNTY	TOTAL SHEETS	SHEET NO.
c:\pw\work\p\dot\lavenderba\d0363618\0978221-ht-ssht-IL13.dgn		DRAWN - AS	REVISÉD -		<b>ILLINOIS ROUTE 13</b>			331	(1-3)R-2, N-4, TS-4, HBK-1	WILLIAMSON	733	454
	PLOT SCALE = 20.0000' / in.	CHECKED -	REVISÉD -		SCALE: SHEET NO. 54 OF 84 SHEETS STA. 552+00.00 TO STA. 553+00.00			DRAWING NO.	XS-054			78221
	PLOT DATE = 1/31/2014	DATE -	REVISÉD -							ILLINOIS FED. AID PROJECT		

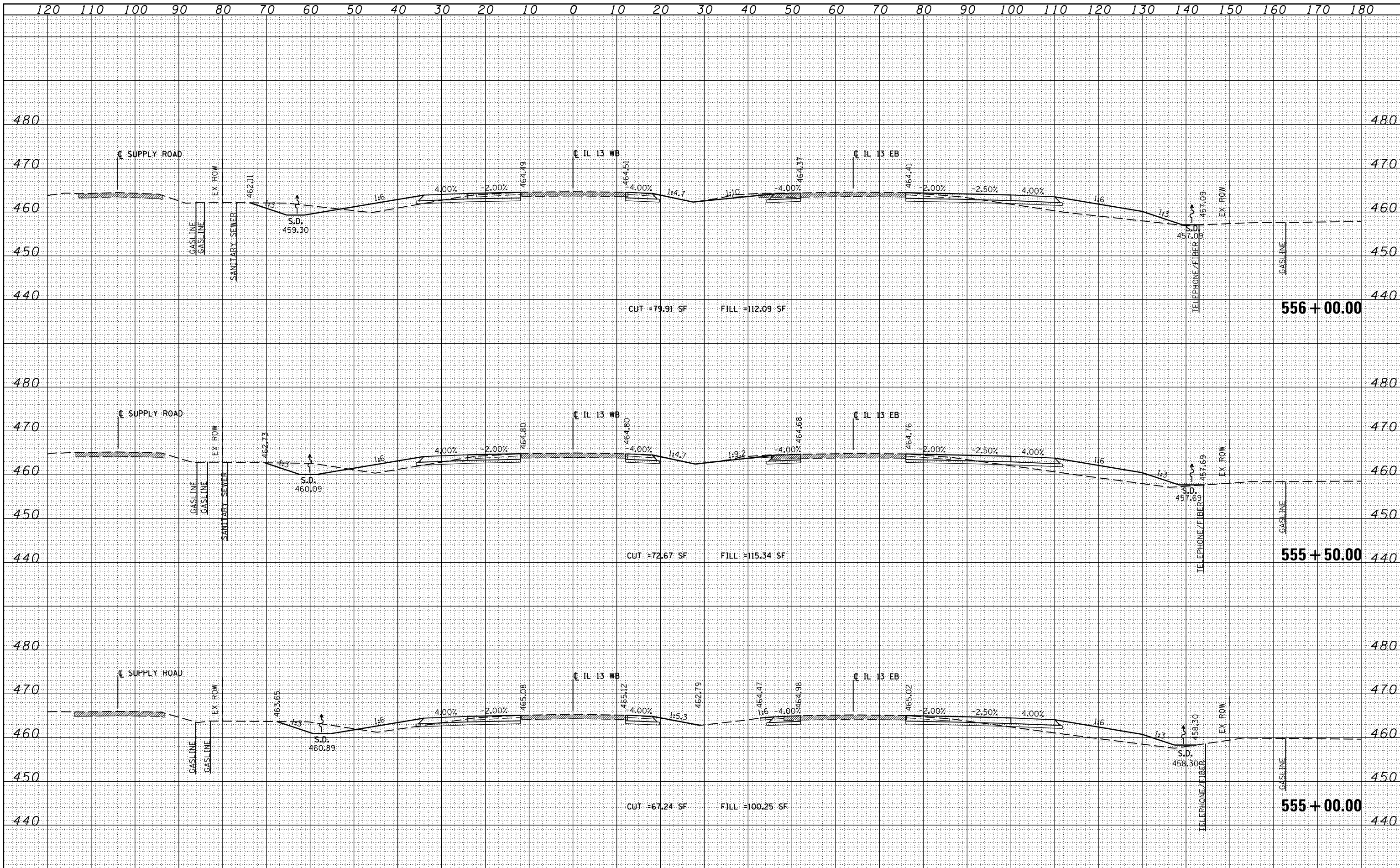


DATE	
BY	
FINAL SURVEY	SURVEYED
NOTE BOOK NO.	PLOTTED
	TEMPLATE
	AREAS CHECKED

DATE	
BY	
ORIGINAL SURVEY	SURVEYED
NOTE BOOK NO.	PLOTTED
	TEMPLATE
	AREAS CHECKED

DATE	
BY	
FINAL SURVEY	
PLOTTED	
NOTE BOOK	
AREAS CHECKED	
NO.	

DATE	
BY	
ORIGINAL SURVEY	
PLOTTED	
NOTE BOOK	
AREAS CHECKED	
NO.	



FILE NAME =  
 c:\pw\_work\pwidot\lavenderba\0363618\0978221-ht-xssht-IL13.dgn

USER NAME = #USER#  
 USER#  
 PLOT SCALE = 20.0000' / 1" =  
 PLOT DATE = 1/31/2014

DESIGNED - KN  
 DRAWN - AS  
 CHECKED -  
 DATE -

REVISED -  
 REVISED -  
 REVISED -  
 REVISED -

STATE OF ILLINOIS  
 DEPARTMENT OF TRANSPORTATION

PROPOSED CROSS SECTIONS  
 ILLINOIS ROUTE 13

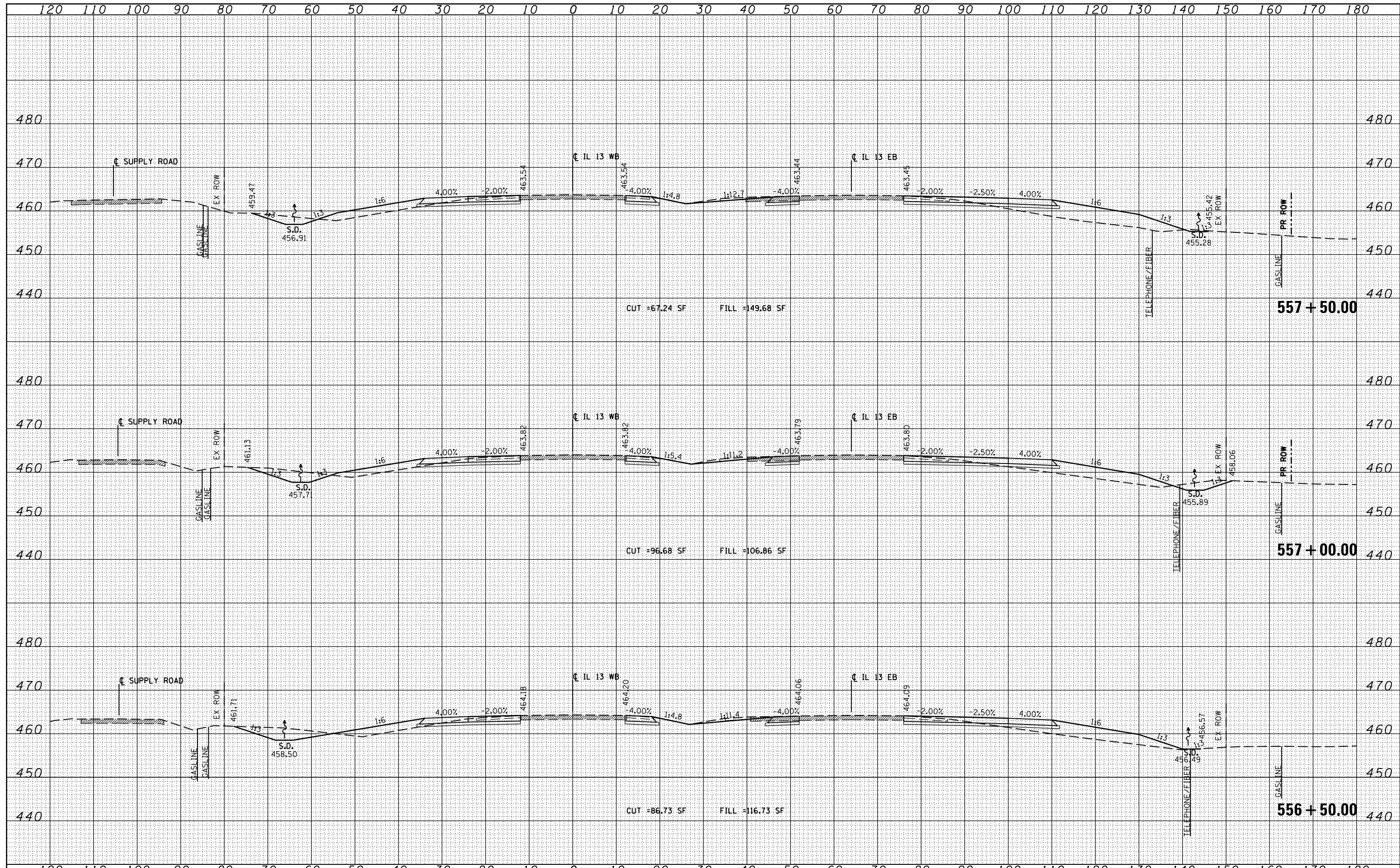
SCALE: SHEET NO. 56 OF 84 SHEETS STA. 555+00.00 TO STA. 556+00.00

F.A.P. RITE.	SECTION	COUNTY	TOTAL SHEETS	SHEET NO.
331	(1-3)R-2, N-4, TS-4, HBK-1	WILLIAMSON	733	456
DRAWING NO. XS-056			78221	
ILLINOIS FED. AID PROJECT				



DATE	
BY	
FINAL SURVEY	
PLOTTED	
TEMPLATE	
NOTE BOOK	
AREAS CHECKED	
NO.	

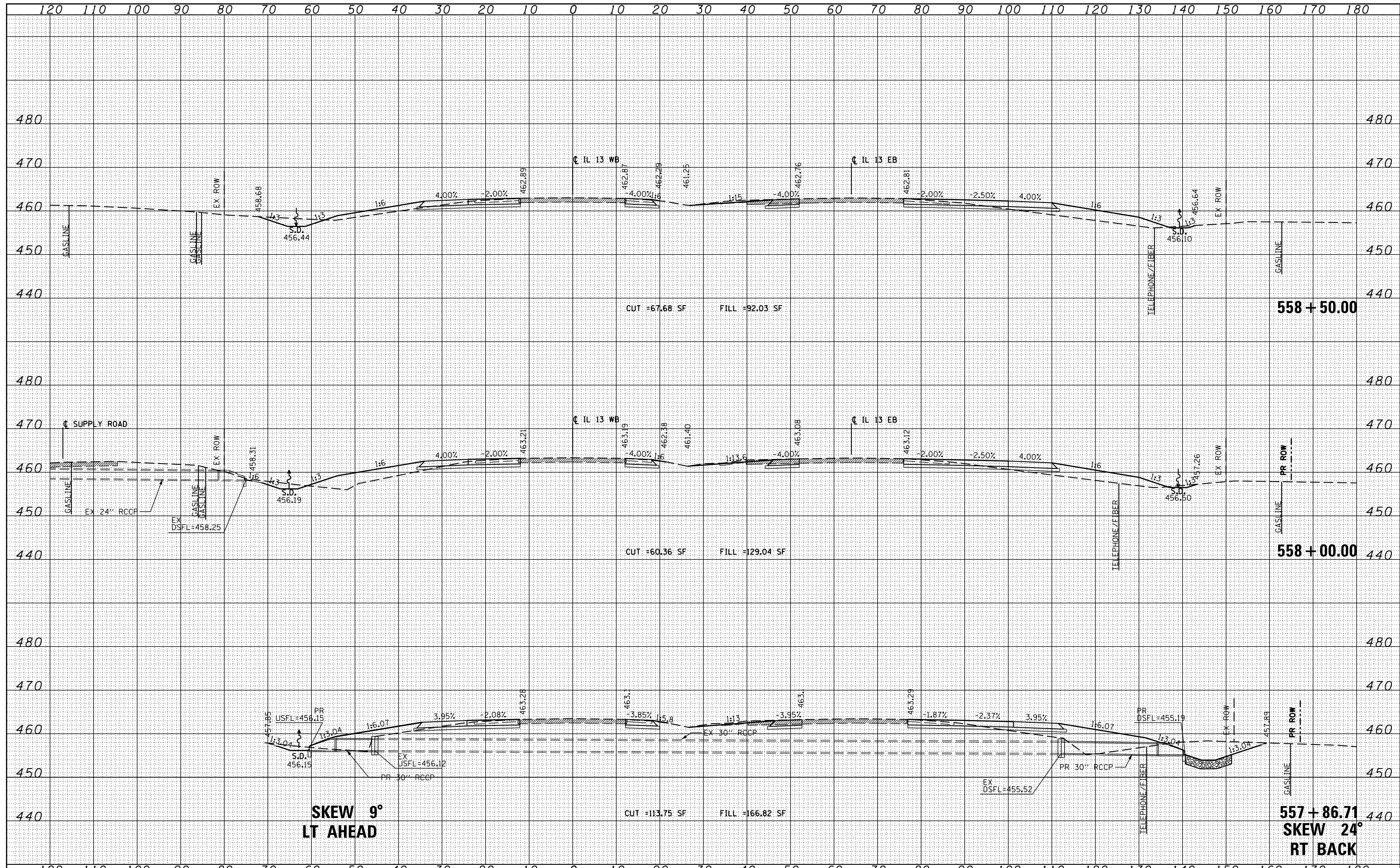
DATE	
BY	
ORIGINAL SURVEY	
PLOTTED	
TEMPLATE	
NOTE BOOK	
AREAS CHECKED	
NO.	



FILE NAME =	USER NAME = \$USER\$	DESIGNED - KN	REVISED -	<b>STATE OF ILLINOIS</b> <b>DEPARTMENT OF TRANSPORTATION</b>	<b>PROPOSED CROSS SECTIONS</b> <b>ILLINOIS ROUTE 13</b>			F.A.P. RTE.	SECTION	COUNTY	TOTAL SHEETS	SHEET NO.
ci:\pw\work\p\dot\lavenderba\d0363618\0978221-ht-xssht-IL13.dgn		DRAWN - AS	REVISED -		331	(1-3)R-2, N-4, TS-4, HBK-1	WILLIAMSON	733	457			
		CHECKED -	REVISED -		DRAWING NO. <b>XS-057</b>				78221			
		DATE - 1/31/2014	REVISED -		SCALE: SHEET NO. 57 OF 84 SHEETS STA. 556+50.00 TO STA. 557+50.00				ILLINOIS FED. AID PROJECT			

DATE	
BY	
FINAL SURVEY	
PLOTTED	
TEMPLATE	
NOTE BOOK	
AREAS CHECKED	

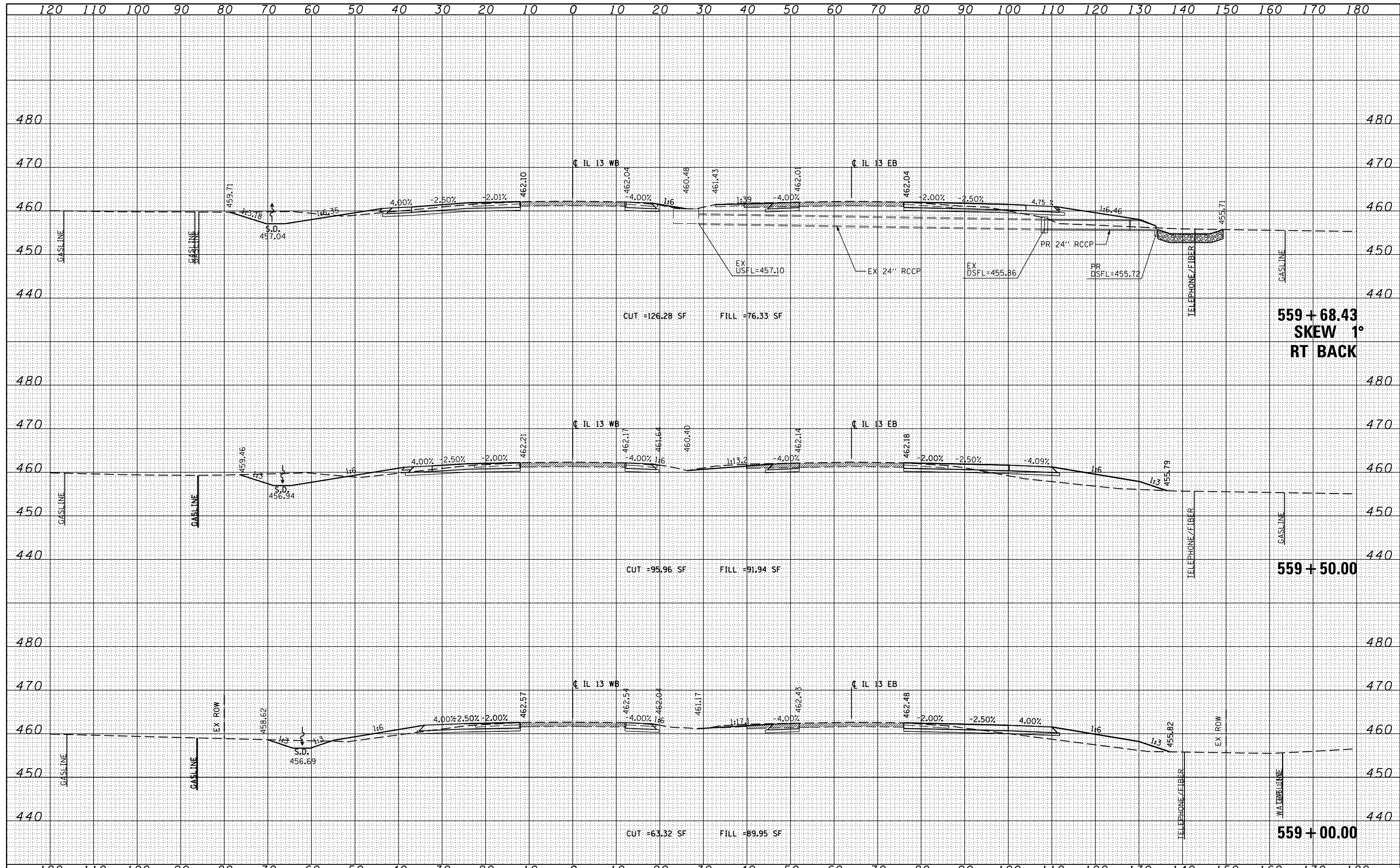
DATE	
BY	
ORIGINAL SURVEY	
PLOTTED	
TEMPLATE	
NOTE BOOK	
AREAS CHECKED	



FILE NAME =	USER NAME = \$USER\$	DESIGNED - KN	REVISED -	<b>STATE OF ILLINOIS</b> <b>DEPARTMENT OF TRANSPORTATION</b>	<b>PROPOSED CROSS SECTIONS</b> <b>ILLINOIS ROUTE 13</b>			F.A.P. RTE.	SECTION	COUNTY	TOTAL SHEETS	SHEET NO.
ci:\pw\work\p\midot\lavenderba\d0363618\0978221-ht-ssht-IL13.dgn		DRAWN - AS	REVISED -		331	(1-3)R-2, N-4, TS-4, HBK-1	WILLIAMSON	733	458			
PLOT SCALE = 20.0000' / in.		CHECKED -	REVISED -		DRAWING NO.	XS-058			78221			
PLOT DATE = 1/31/2014		DATE -	REVISED -		SCALE:	SHEET NO. 58 OF 84 SHEETS	STA. 557+86.71 TO STA. 558+50.00	ILLINOIS FED. AID PROJECT				

DATE	
BY	
FINAL SURVEY	SURVEYED
NOTE BOOK	PLOTTED
NO.	TEMPLATE
	AREAS CHECKED

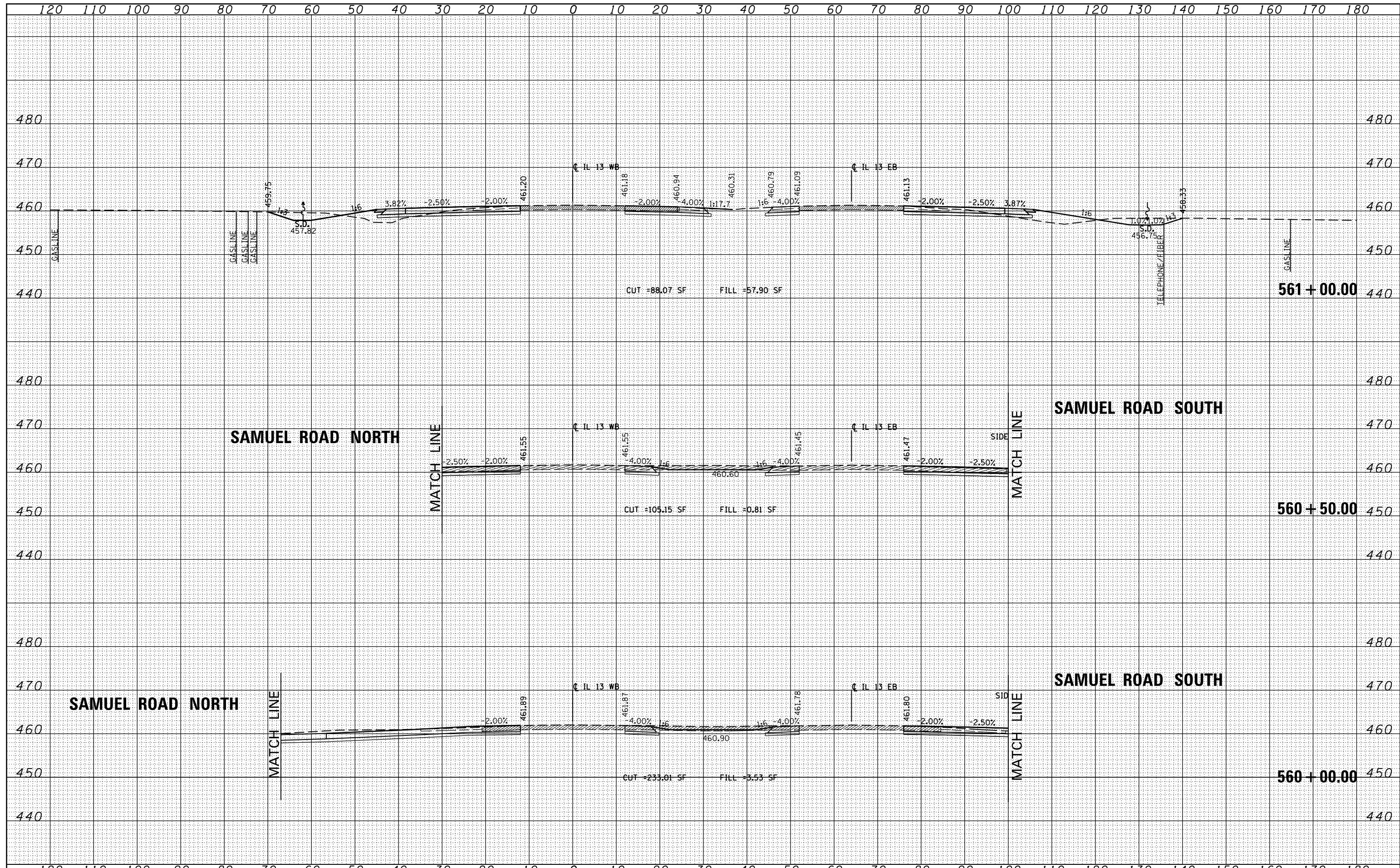
DATE	
BY	
ORIGINAL SURVEY	SURVEYED
NOTE BOOK	PLOTTED
NO.	TEMPLATE
	AREAS CHECKED



FILE NAME =	USER NAME = \$USER\$	DESIGNED - KN	REVISED -	<b>STATE OF ILLINOIS</b> <b>DEPARTMENT OF TRANSPORTATION</b>	<b>PROPOSED CROSS SECTIONS</b> <b>ILLINOIS ROUTE 13</b>			F.A.P. RTE.	SECTION	COUNTY	TOTAL SHEETS	SHEET NO.
c:\pw\work\pwwork\lavenderba\d0363618\0978221-ht-xssht-IL13.dgn		DRAWN - AS	REVISED -		331	(1-3)R-2, N-4, TS-4, HBK-1	WILLIAMSON	733	459			
	PLOT SCALE = 20.0000' / in.	CHECKED -	REVISED -		DRAWING NO. XS-059			78221				
	PLOT DATE = 1/31/2014	DATE -	REVISED -		SCALE: SHEET NO. 59 OF 84 SHEETS STA. 559+00.00 TO STA. 559+68.43			ILLINOIS FED. AID PROJECT				

DATE	
BY	
FINAL SURVEY	
PLOTTED	
TEMPLATE	
NOTE BOOK	
AREAS CHECKED	

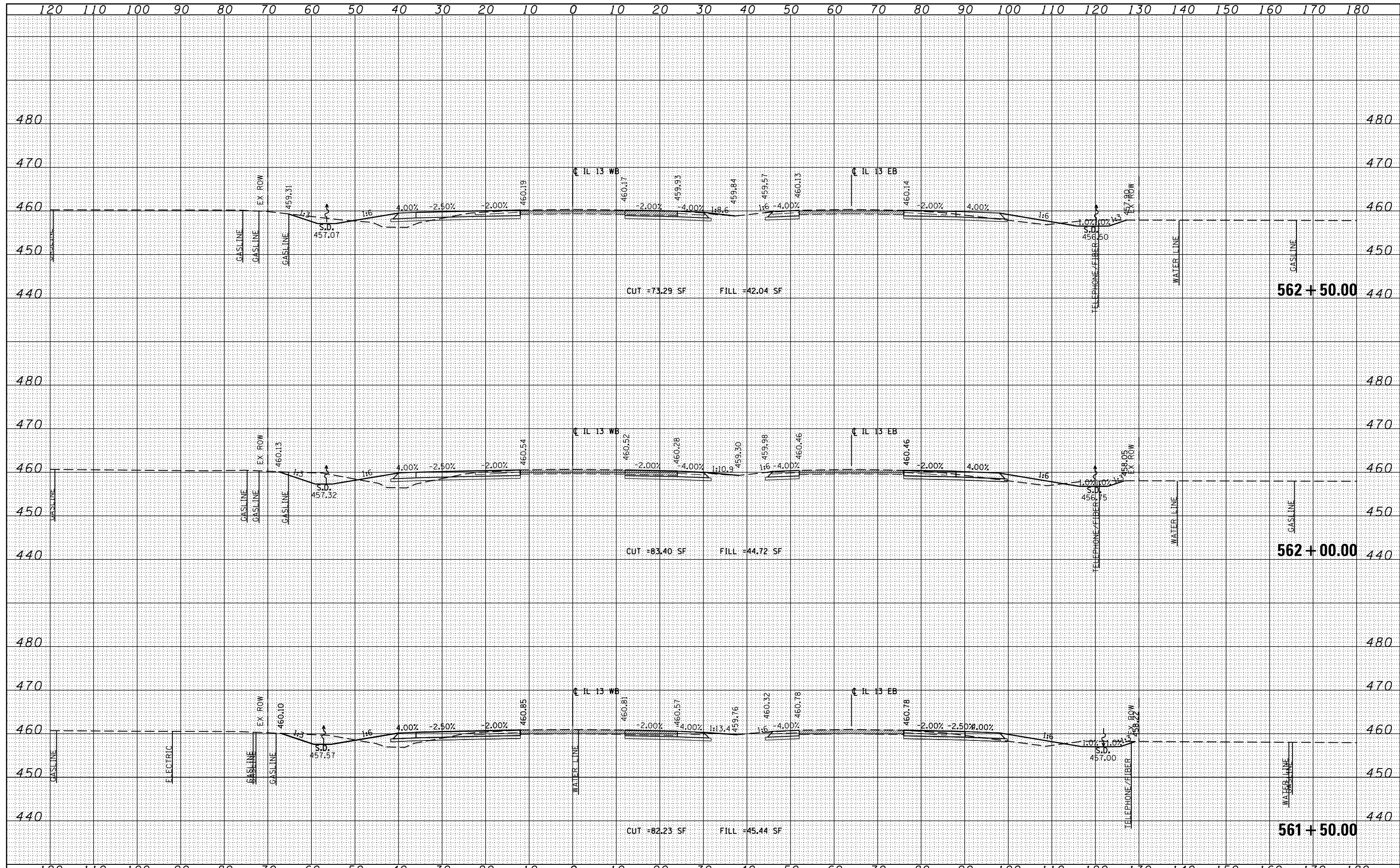
DATE	
BY	
ORIGINAL SURVEY	
PLOTTED	
TEMPLATE	
NOTE BOOK	
AREAS CHECKED	



FILE NAME =	USER NAME = \$USER\$	DESIGNED - KN	REVISED -	<b>STATE OF ILLINOIS</b> <b>DEPARTMENT OF TRANSPORTATION</b>	<b>PROPOSED CROSS SECTIONS</b> <b>ILLINOIS ROUTE 13</b>			F.A.P. RTE.	SECTION	COUNTY	TOTAL SHEETS	SHEET NO.
c:\pw\work\pwidot\lavenderba\d0363618\0978221\ht-xssht-IL13.dgn		DRAWN - AS	REVISED -		331	(1-3)R-2, N-4, TS-4, HBK-1	WILLIAMSON	733	460			
PLOT SCALE = 20.0000' / in.		CHECKED -	REVISED -		DRAWING NO. <b>XS-060</b>				78221			
PLOT DATE = 1/31/2014		DATE -	REVISED -		SCALE: SHEET NO. 60 OF 84 SHEETS STA. 560+00.00 TO STA. 561+00.00		ILLINOIS FED. AID PROJECT					

DATE	
BY	
FINAL SURVEY	SURVEYED
NOTE BOOK	PLOTTED
NO.	TEMPLATE
	AREAS CHECKED

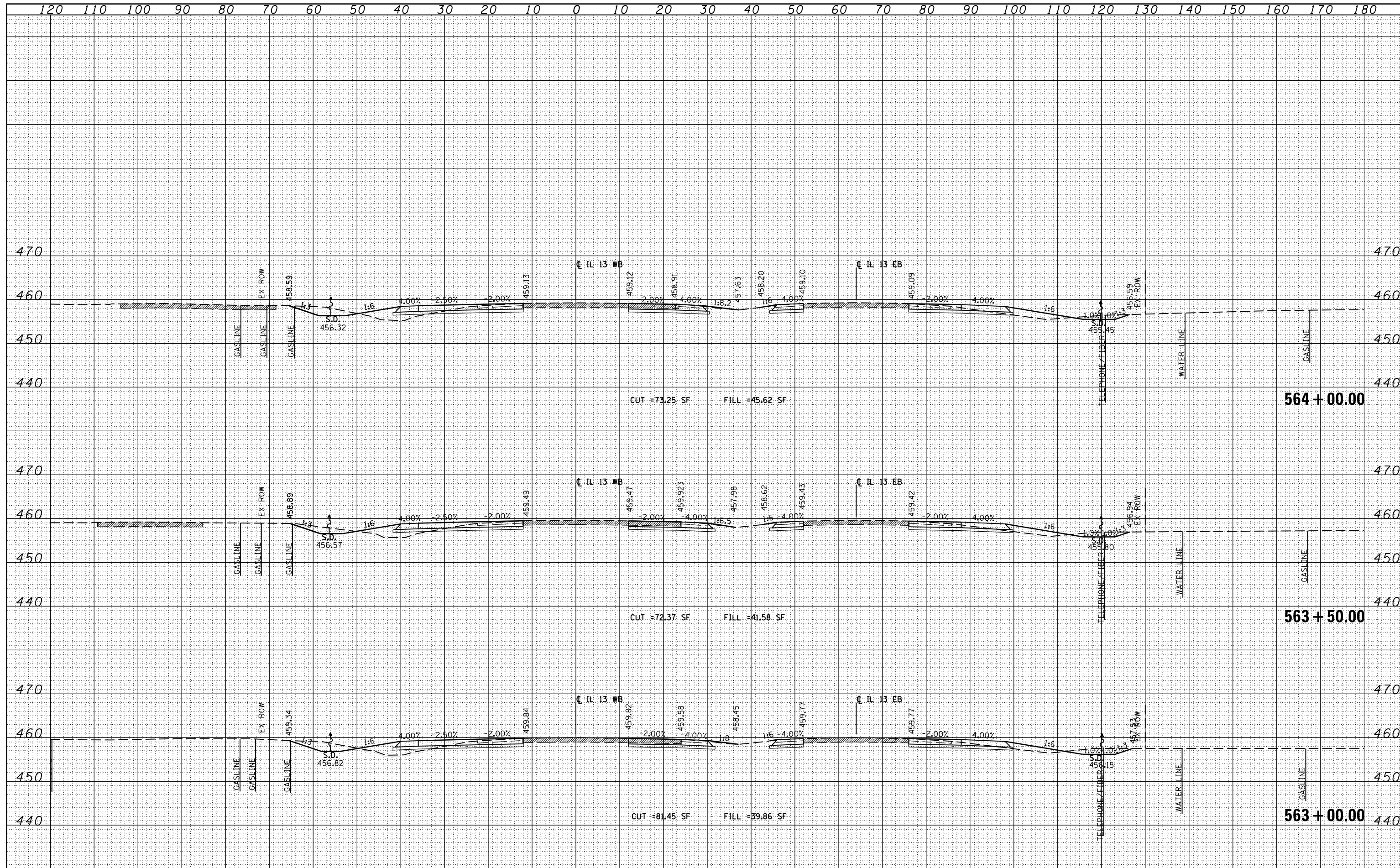
DATE	
BY	
ORIGINAL SURVEY	SURVEYED
NOTE BOOK	PLOTTED
NO.	TEMPLATE
	AREAS CHECKED



FILE NAME =	USER NAME = \$USER\$	DESIGNED - KN	REVISED -	<b>STATE OF ILLINOIS</b> <b>DEPARTMENT OF TRANSPORTATION</b>	<b>PROPOSED CROSS SECTIONS</b> <b>ILLINOIS ROUTE 13</b>			F.A.P. RTE.	SECTION	COUNTY	TOTAL SHEETS	SHEET NO.
c:\pw\work\pwidot\lavenderba\d0363618\0978221-ht-xssht-IL13.dgn		DRAWN - AS	REVISED -		331	(1-3)R-2, N-4, TS-4, HBK-1	WILLIAMSON	733	461			
	PLOT SCALE = 20.0000' / in.	CHECKED -	REVISED -		DRAWING NO.	XS-061			78221			
	PLOT DATE = 1/31/2014	DATE -	REVISED -		SCALE:	SHEET NO. 61 OF 84 SHEETS	STA. 561+50.00 TO STA. 562+50.00	ILLINOIS FED. AID PROJECT				

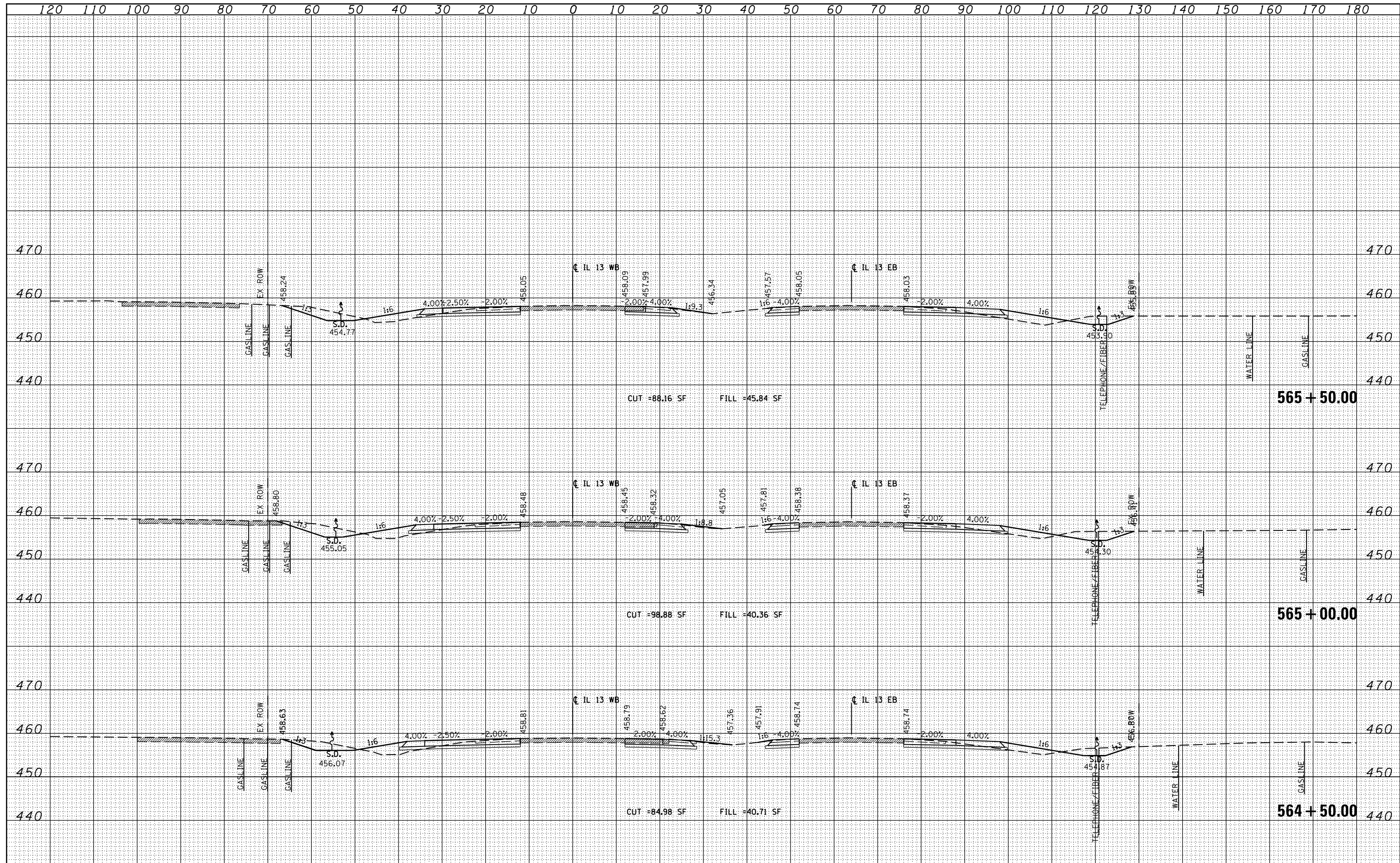
FINAL SURVEY	DATE
SURVEYED	BY
PLOTTED	
TEMPLATE	
NOTE BOOK	
AREAS CHECKED	
NO.	

ORIGINAL SURVEY	DATE
SURVEYED	BY
PLOTTED	
TEMPLATE	
NOTE BOOK	
AREAS CHECKED	
NO.	



FILE NAME =	USER NAME = gUSER*	DESIGNED - KN	REVISIED -
c:\pw\work\p\widot\lavenderba\d0363618\0978221-ht-xssht-IL13.dgn		DRAWN - AS	REVISIED -
	PLOT SCALE = 20.0000''/in.	CHECKED -	REVISIED -
	PLOT DATE = 1/31/2014	DATE -	REVISIED -

STATE OF ILLINOIS DEPARTMENT OF TRANSPORTATION			PROPOSED CROSS SECTIONS ILLINOIS ROUTE 13		
SCALE:	SHEET NO. 62 OF 84 SHEETS	STA. 563+00.00 TO STA. 564+00.00	F.A.P. RTE.	SECTION	COUNTY
			331	(1-3)R-2, N-4, TS-4, HBK-1	WILLIAMSON
			DRAWING NO. XS-062		
			ILLINOIS FED. AID PROJECT	TOTAL SHEETS	SHEET NO.
				733	462
				78221	



DATE: \_\_\_\_\_

BY: \_\_\_\_\_

FINAL SURVEY PLOTTED: \_\_\_\_\_

NOTE BOOK NO.: \_\_\_\_\_

AREAS CHECKED: \_\_\_\_\_

DATE: \_\_\_\_\_

BY: \_\_\_\_\_

ORIGINAL SURVEY PLOTTED: \_\_\_\_\_

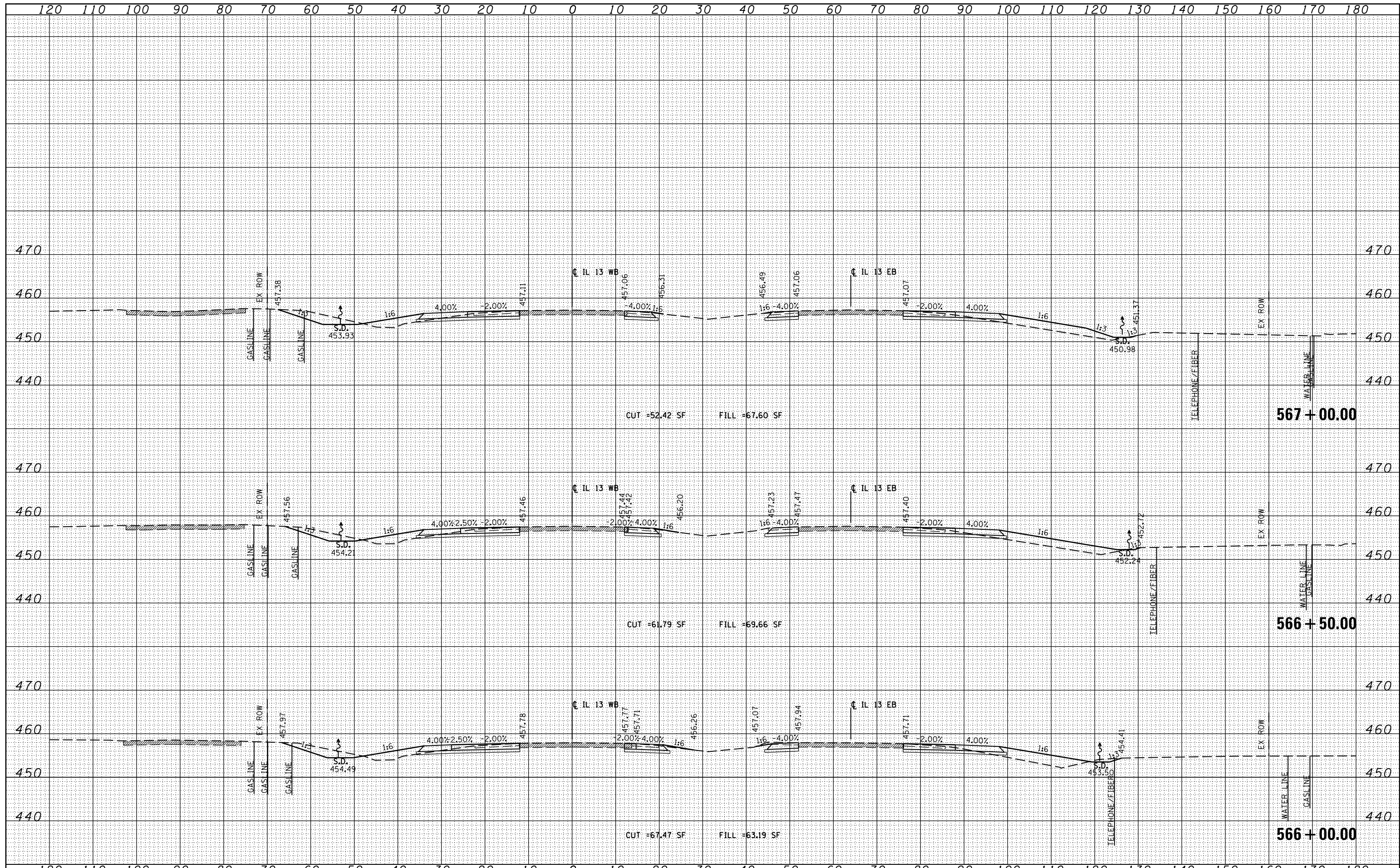
NOTE BOOK NO.: \_\_\_\_\_

AREAS CHECKED: \_\_\_\_\_

FILE NAME =	USER NAME = \$USER\$	DESIGNED - KN	REVISIONS	STATE OF ILLINOIS DEPARTMENT OF TRANSPORTATION	PROPOSED CROSS SECTIONS ILLINOIS ROUTE 13				F.A.P. RITE.	SECTION	COUNTY	TOTAL SHEETS	SHEET NO.
c:\pw\work\pwidot\lavenderba\d0363618\0978221-tt-xssht-IL13.dgn	PLOT SCALE = 20.0000' / in.	DRAWN - AS	REVISIONS		331	(1-3)R-2, N-4, TS-4, HBK-1	WILLIAMSON	733	463				
PLOT DATE = 1/31/2014	DATE -	CHECKED -	REVISIONS		DRAWING NO. XS-063				78221				
		DATE -	REVISIONS		SCALE:	SHEET NO. 63 OF 84 SHEETS	STA. 564+50.00 TO STA. 565+50.00	ILLINOIS FED. AID PROJECT					

FINAL SURVEY	SURVEYED	BY	DATE
NOTE BOOK	PLOTTED		
AREAS CHECKED	TEMPLATE		
NO.	AREAS CHECKED		

ORIGINAL SURVEY	SURVEYED	BY	DATE
NOTE BOOK	PLOTTED		
AREAS CHECKED	TEMPLATE		
NO.	AREAS CHECKED		

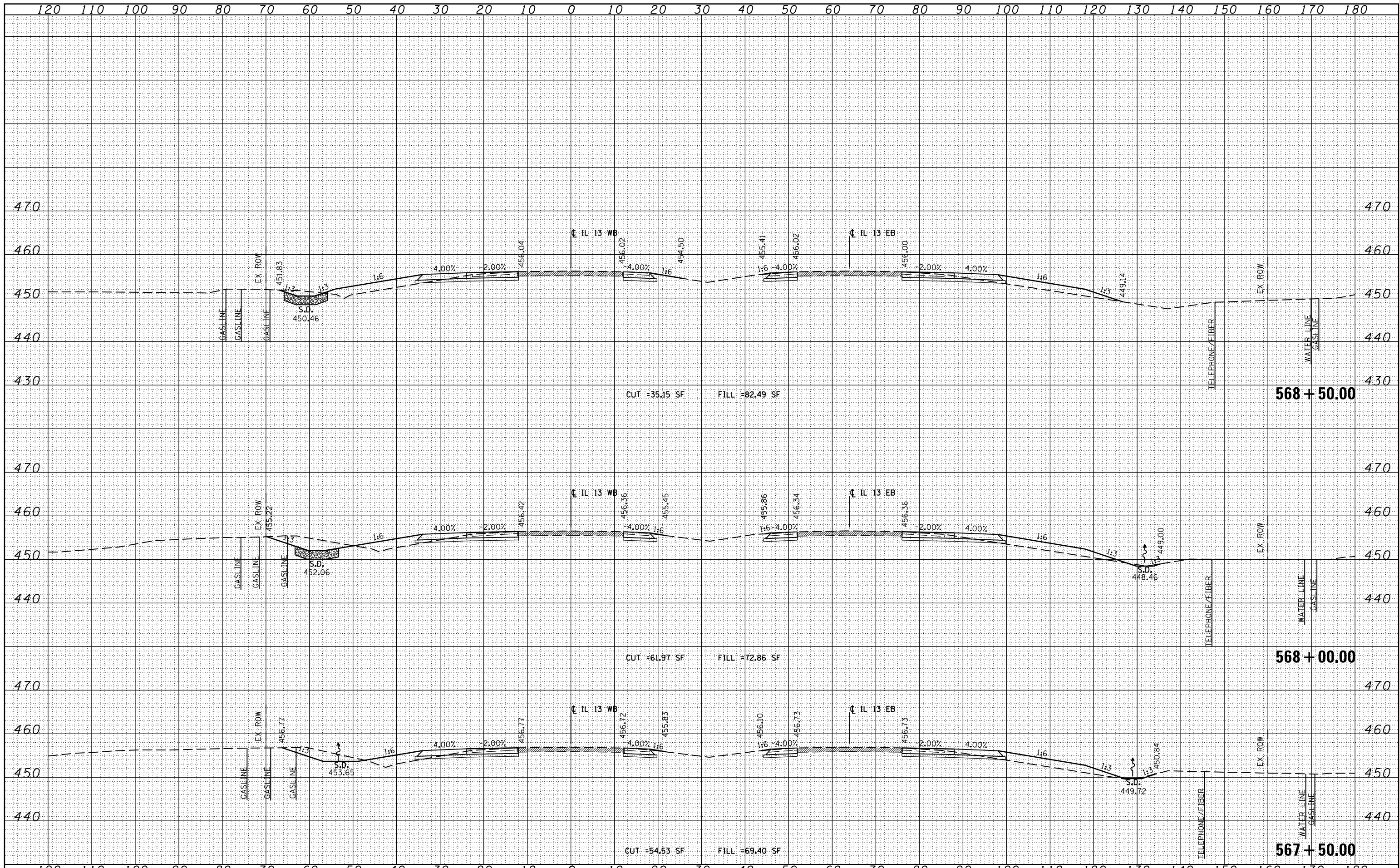


FILE NAME =	USER NAME = \$USER*	DESIGNED - KN	REVISED -	<b>STATE OF ILLINOIS</b> <b>DEPARTMENT OF TRANSPORTATION</b>	<b>PROPOSED CROSS SECTIONS</b> <b>ILLINOIS ROUTE 13</b>			F.A.P. RTE.	SECTION	COUNTY	TOTAL SHEETS	SHEET NO.
c:\p\work\p\dot\lavenderba\d0363618\0978221-ht-ssht-IL13.dgn		DRAWN - AS	REVISED -		331	(1-3)R-2, N-4, TS-4, HBK-1	WILLIAMSON	733	464			
	PLOT SCALE = 20.0000' / in.	CHECKED -	REVISED -		DRAWING NO. <b>XS-064</b>			78221				
	PLOT DATE = 1/31/2014	DATE -	REVISED -		SCALE: SHEET NO. 64 OF 84 SHEETS STA. 566+00.00 TO STA. 567+00.00			ILLINOIS FED. AID PROJECT				



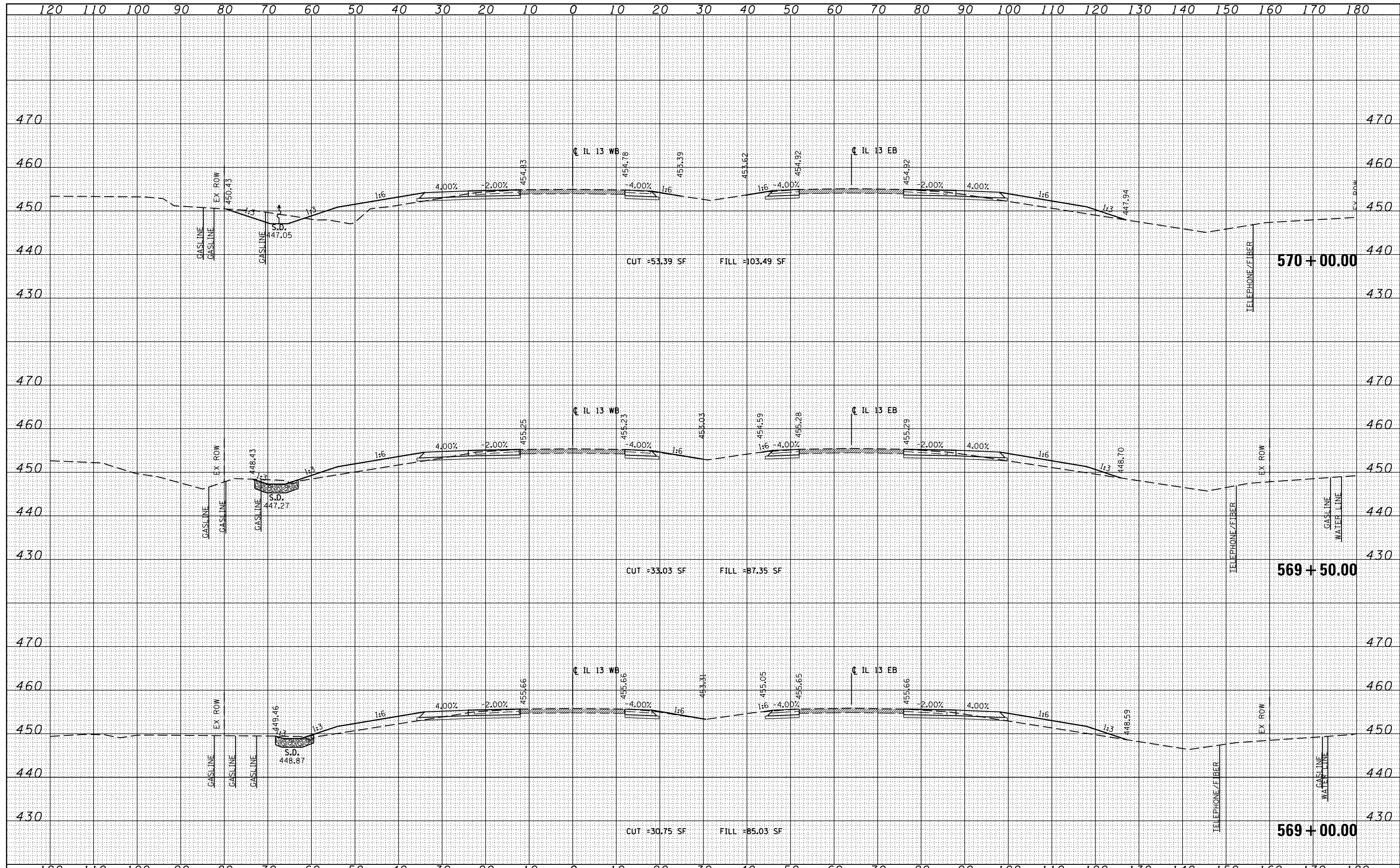
BY	DATE

ORIGINAL SURVEY	SURVEYED
NOTE BOOK	PLOTTED



DATE	
BY	
FINAL SURVEY	SURVEYED
NOTE BOOK	PLOTTED
NO.	TEMPLATE
	AREAS CHECKED

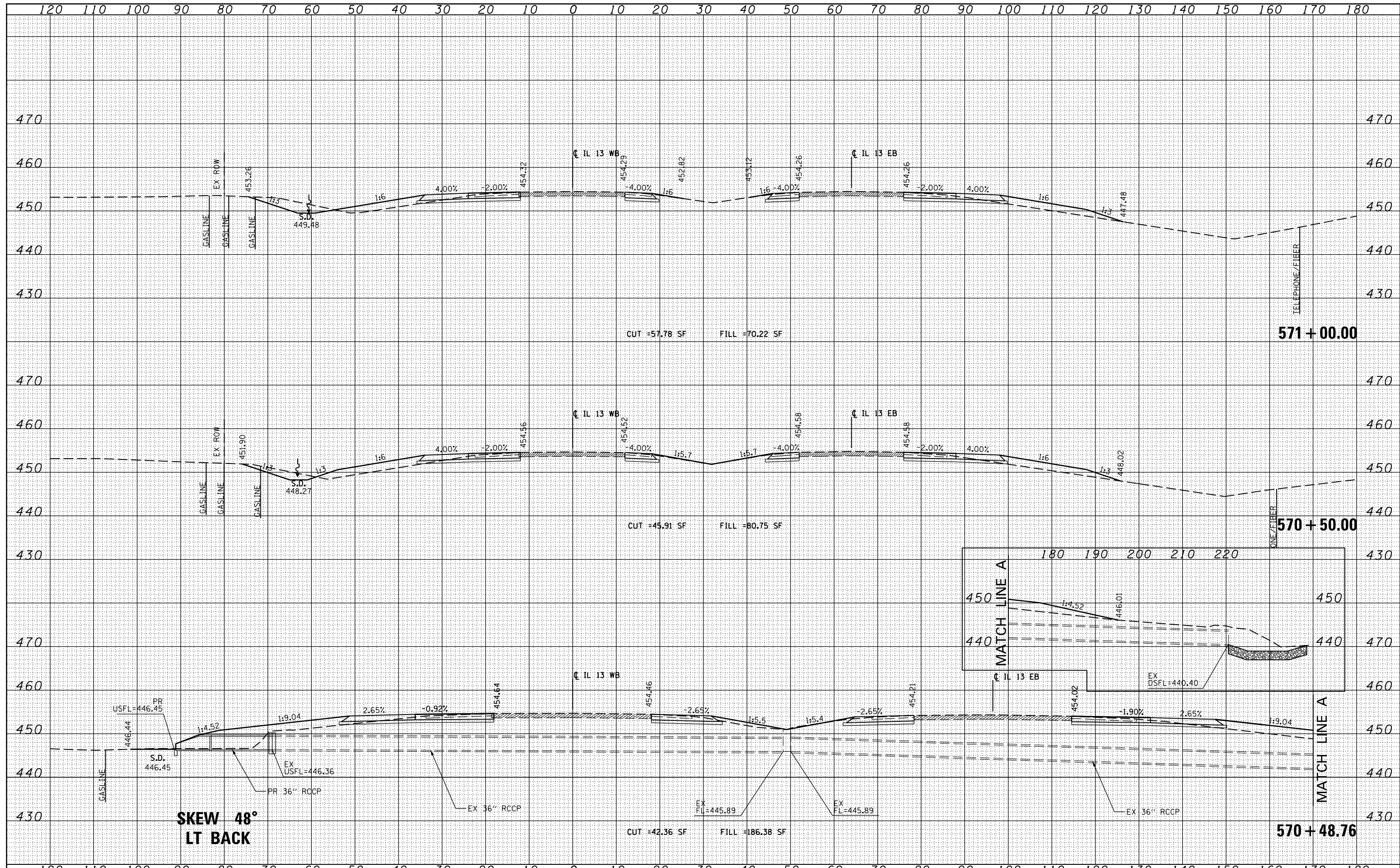
DATE	
BY	
ORIGINAL SURVEY	SURVEYED
NOTE BOOK	PLOTTED
NO.	TEMPLATE
	AREAS CHECKED



FILE NAME =	USER NAME = guser*	DESIGNED - KN	REVISED -	<b>STATE OF ILLINOIS</b> <b>DEPARTMENT OF TRANSPORTATION</b>	<b>PROPOSED CROSS SECTIONS</b>			F.A.P. RITE. 331 (1-3)R-2, N-4, TS-4, HKB-1 DRAWING NO. <b>XS-066</b> ILLINOIS FED. AID PROJECT	TOTAL SHEETS	SHEET NO.
c:\pw\work\p\dot\lavenderba\d0363618\0978221-ht-xssht-IL13.dgn		DRAWN - AS	REVISED -		SECTION	COUNTY	733		466	
		CHECKED -	REVISED -		SCALE:	STA. 569+00.00 TO STA. 570+00.00				
		DATE -	REVISED -							

DATE	
BY	
FINAL SURVEY	SURVEYED
NOTE BOOK	PLOTTED
NO.	TEMPLATE
	AREAS CHECKED

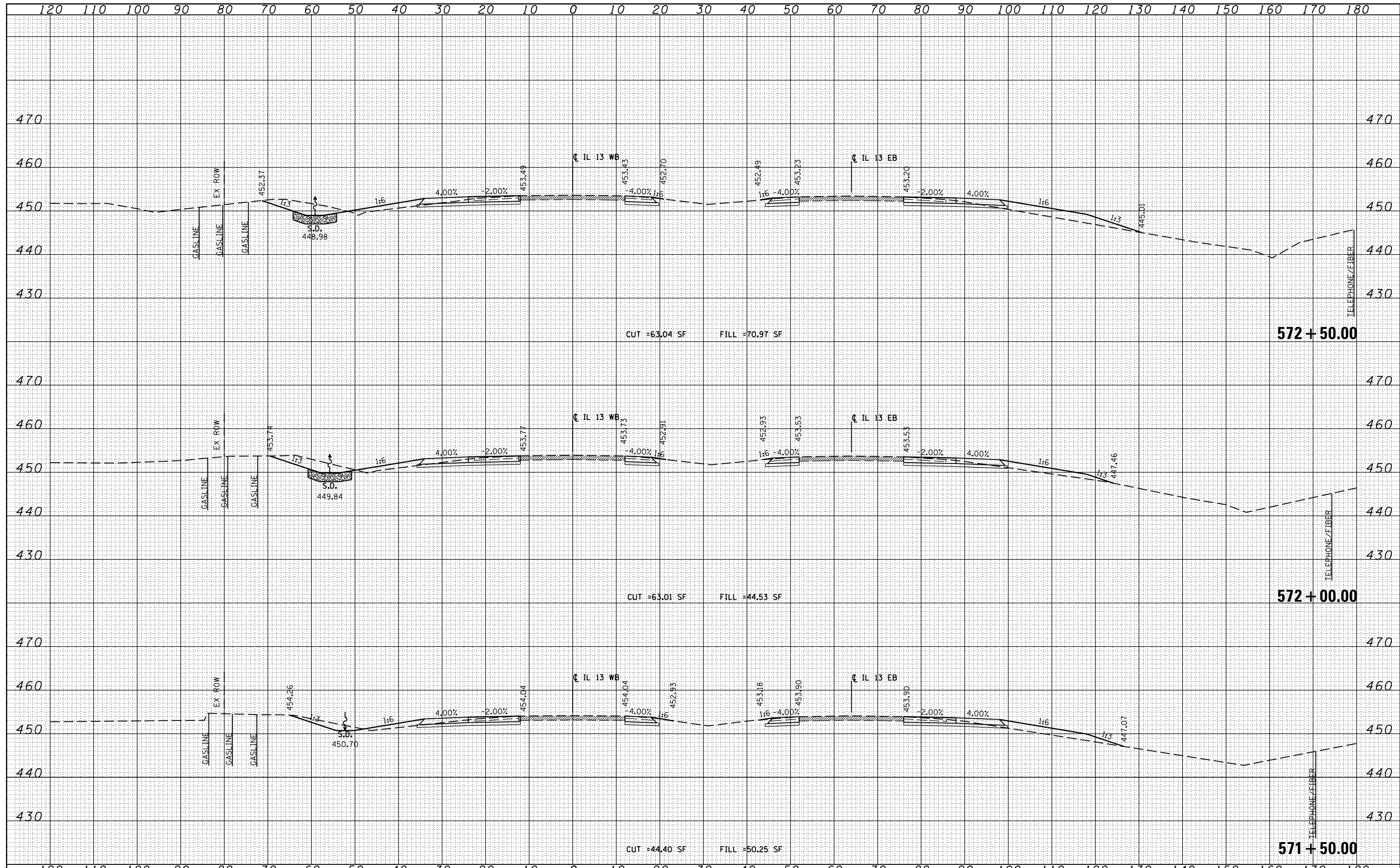
DATE	
BY	
ORIGINAL SURVEY	SURVEYED
NOTE BOOK	PLOTTED
NO.	TEMPLATE
	AREAS CHECKED



FILE NAME =	USER NAME = \$USER\$	DESIGNED - KN	REVISED -	<b>STATE OF ILLINOIS</b> <b>DEPARTMENT OF TRANSPORTATION</b>	<b>PROPOSED CROSS SECTIONS</b> <b>ILLINOIS ROUTE 13</b>		F.A.P. RTE.	SECTION	COUNTY	TOTAL SHEETS	SHEET NO.
c:\pw\work\pwidot\lavenderba\0363618\0978221-ht-xssht-IL13.dgn		DRAWN - AS	REVISED -		331	(1-3)R-2, N-4, TS-4, HBK-1	WILLIAMSON	733	467		
		CHECKED -	REVISED -		DRAWING NO. XS-067				78221		
		DATE -	REVISED -		SCALE: SHEET NO. 67 OF 84 SHEETS STA. 570+48.76 TO STA. 571+00.00		ILLINOIS FED. AID PROJECT				

DATE	
BY	
FINL SURVEY	SURVEYED
NOTE BOOK	PLOTTED
NO.	TEMPLATE
	AREAS CHECKED

DATE	
BY	
ORIGINAL SURVEY	SURVEYED
NOTE BOOK	PLOTTED
NO.	TEMPLATE
	AREAS CHECKED

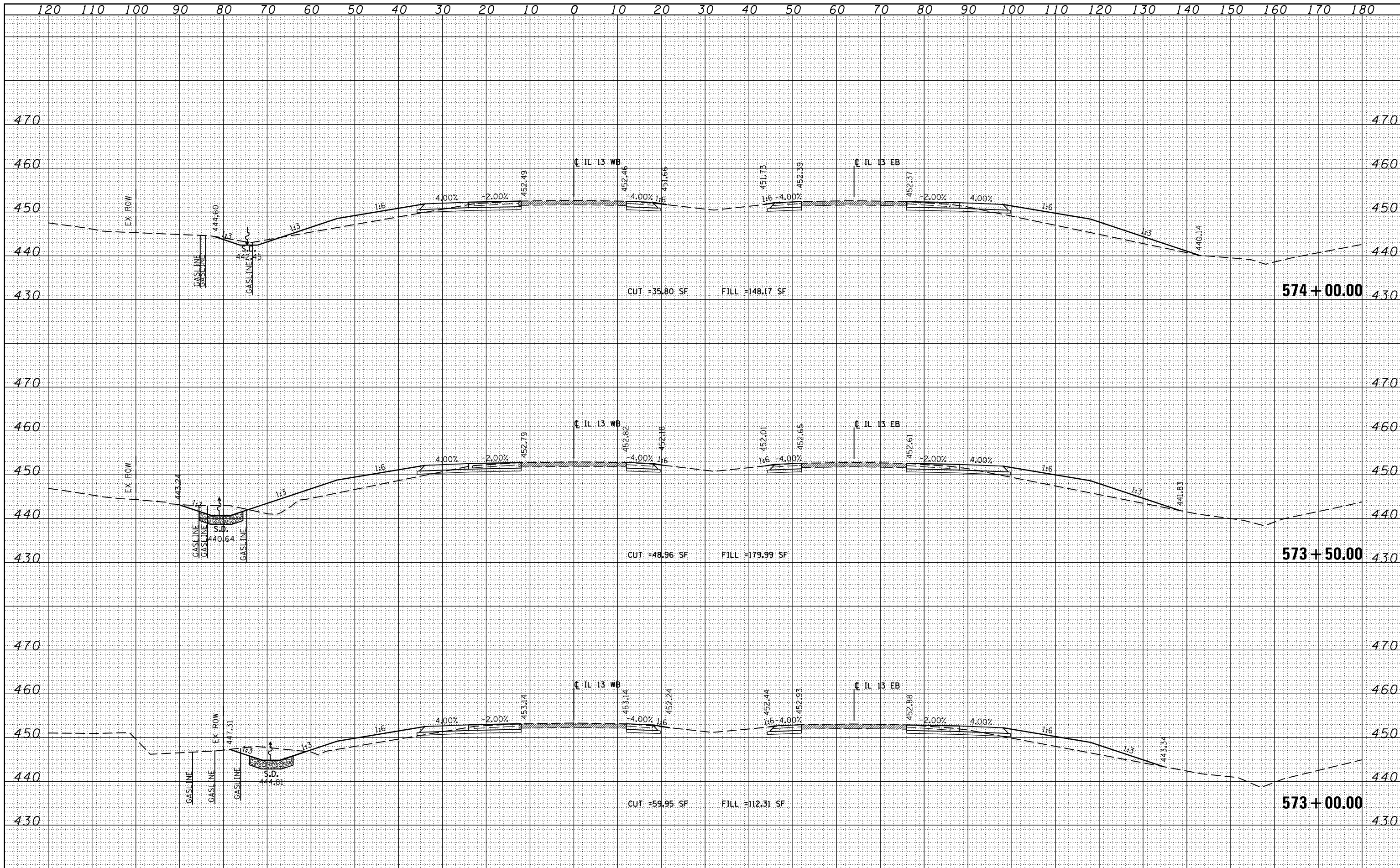


FILE NAME =	USER NAME = \$USER\$	DESIGNED - KN	REVISED -	<b>STATE OF ILLINOIS</b> <b>DEPARTMENT OF TRANSPORTATION</b>	<b>PROPOSED CROSS SECTIONS</b>			F.A.P. RTE.	SECTION	COUNTY	TOTAL SHEETS	SHEET NO.
c:\pw\work\pwidot\lavenderba\d0363618\0978221-ht-xssht-IL13.dgn		DRAWN - AS	REVISED -		331	(1-3)R-2, N-4, TS-4, HKB-1	WILLIAMSON	733	468			
		CHECKED -	REVISED -		DRAWING NO. <b>XS-068</b>			78221				
		DATE -	REVISED -		ILLINOIS FED. AID PROJECT							

SCALE: SHEET NO. 68 OF 84 SHEETS STA. 571+50.00 TO STA. 572+50.00

DATE	
BY	
FINAL SURVEY	
NO.	
SURVEYED	
PLOTTED	
TEMPLATE	
NOTE BOOK	
AREAS CHECKED	


DATE	
BY	
ORIGINAL SURVEY	
NO.	
SURVEYED	
PLOTTED	
TEMPLATE	
NOTE BOOK	
AREAS CHECKED	



FILE NAME =	USER NAME = #USERS	DESIGNED - KN	REVISED -	<b>STATE OF ILLINOIS</b> <b>DEPARTMENT OF TRANSPORTATION</b>	<b>PROPOSED CROSS SECTIONS</b> <b>ILLINOIS ROUTE 13</b>			F.A.P. RTEL.	SECTION	COUNTY	TOTAL SHEETS	SHEET NO.
ct:\pw_work\pwidot\lavenderba\d0363618\0978221-ht-xssht-IL13.dgn		DRAWN - AS	REVISED -		331	(1-3)R-2, N-4, TS-4, HBK-1	WILLIAMSON	733	469			
PLOT SCALE = 20,0000' / in.		CHECKED -	REVISED -		DRAWING NO. <b>XS-069</b>				78221			
PLOT DATE = 1/31/2014		DATE -	REVISED -		SCALE: SHEET NO. 69 OF 84 SHEETS STA. 573+00.00 TO STA. 574+00.00		ILLINOIS FED. AID PROJECT					

DATE	
BY	
FINAL SURVEY	SURVEYED
NOTE BOOK	PLOTTED
NO.	TEMPLATE
	AREAS CHECKED

DATE	
BY	
ORIGINAL SURVEY	SURVEYED
NOTE BOOK	PLOTTED
NO.	TEMPLATE
	AREAS CHECKED



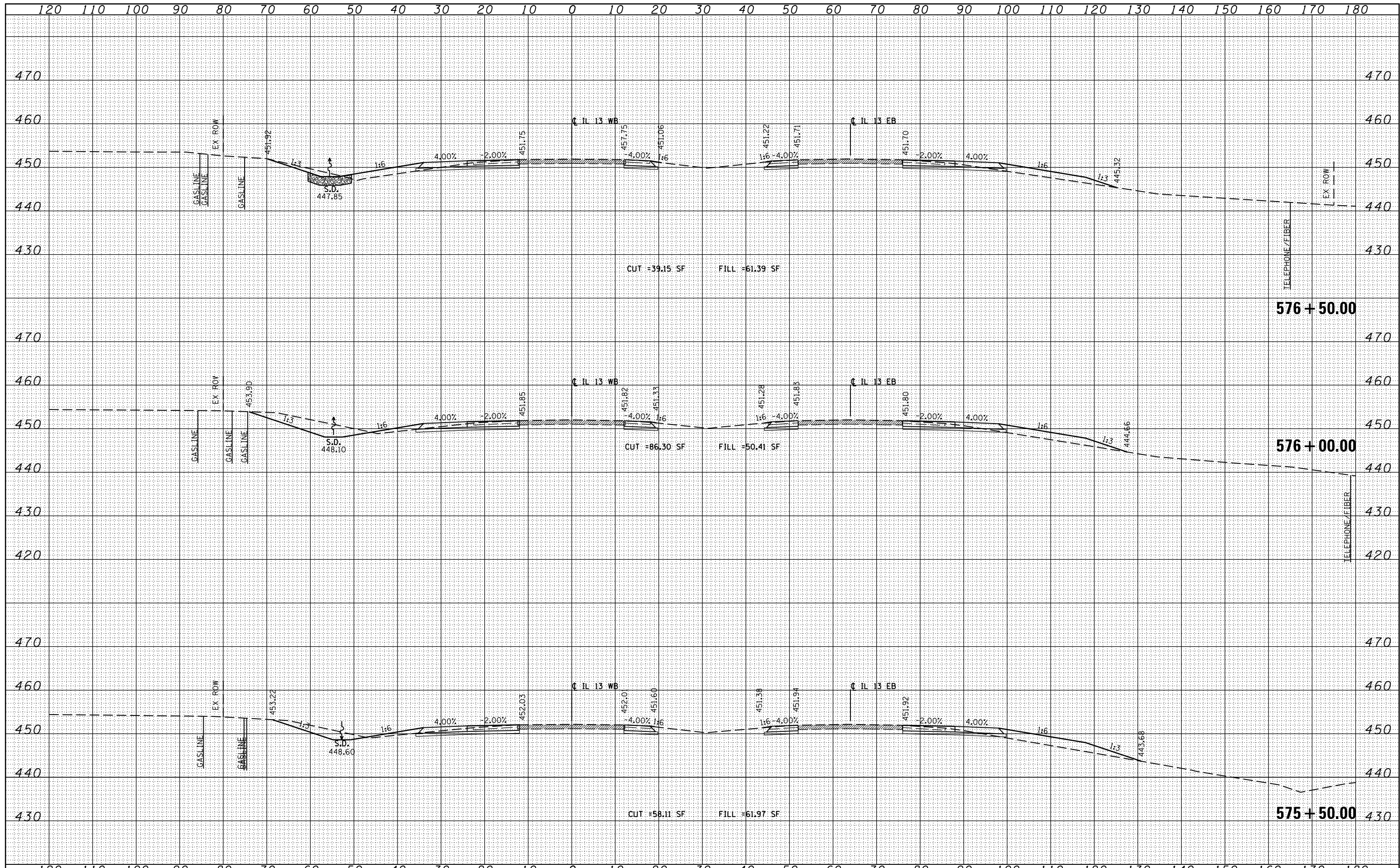
**SKIEW 36°  
LT BACK**

**SKIEW 36°  
RT AHEAD**

FILE NAME =	USER NAME = \$USER\$	DESIGNED - KN	REVISED -	<b>STATE OF ILLINOIS DEPARTMENT OF TRANSPORTATION</b>	<b>PROPOSED CROSS SECTIONS</b>			F.A.P. RTE.	SECTION	COUNTY	TOTAL SHEETS	SHEET NO.
c:\pw\work\pwidot\lavenderba\d0363618\0978221-ht-xssht-IL13.dgn		DRAWN - AS	REVISED -		331	(1-3)R-2, N-4, TS-4, HBK-1	WILLIAMSON	733	470			
		CHECKED -	REVISED -		DRAWING NO. <b>XS-070</b>							
		DATE -	REVISED -		SCALE:	SHEET NO. 70 OF 84 SHEETS	STA. 574+03.46 TO STA. 575+00.00				ILLINOIS FED. AID PROJECT	

DATE	
BY	
FILED	
SURVEYED	
PLOTTED	
TEMPLATE	
NOTE BOOK	
AREAS CHECKED	

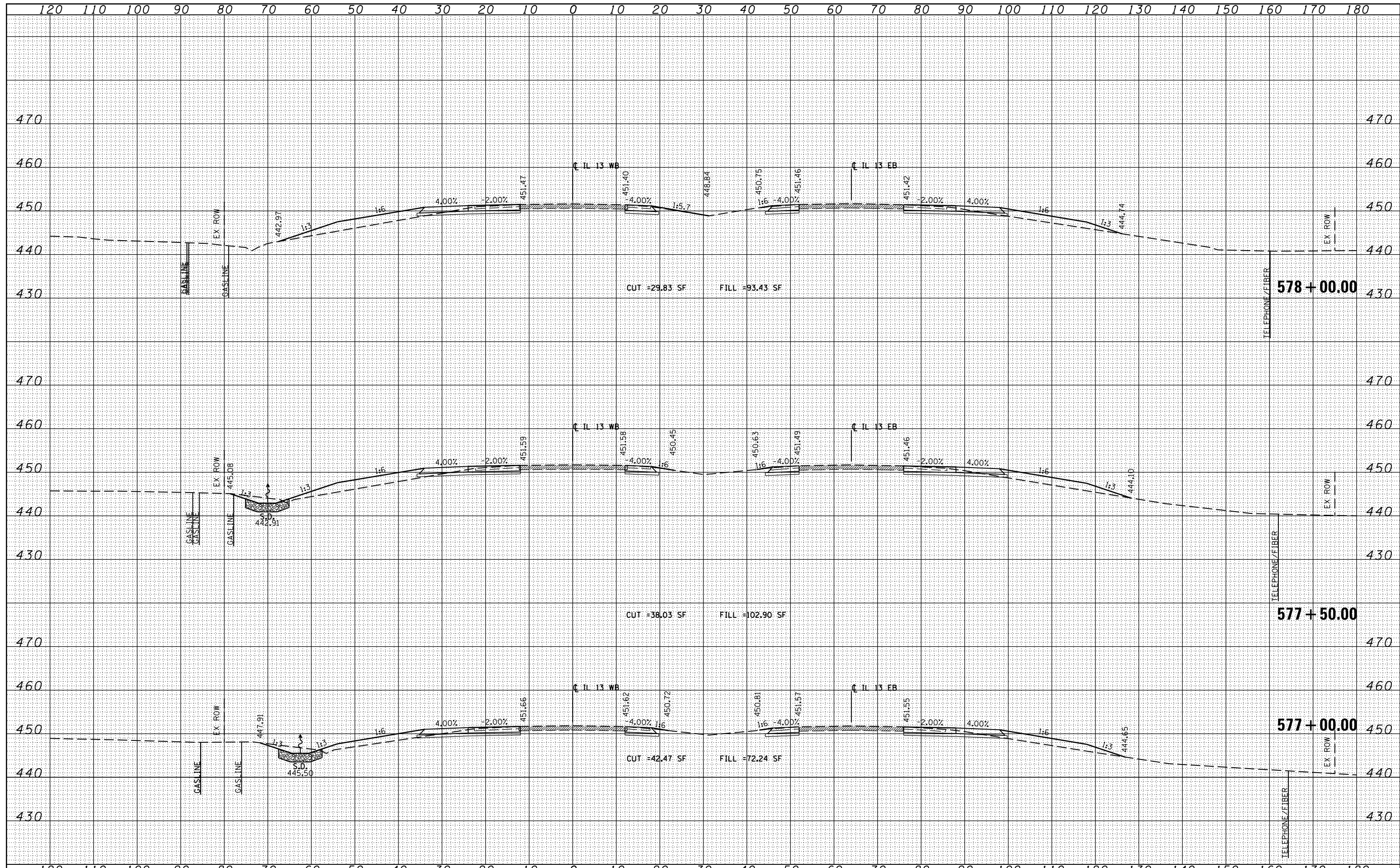
DATE	
BY	
FILED	
SURVEYED	
PLOTTED	
TEMPLATE	
NOTE BOOK	
AREAS CHECKED	



FILE NAME =	USER NAME = #USER*	DESIGNED - KN	REVISIED -	<b>STATE OF ILLINOIS</b> <b>DEPARTMENT OF TRANSPORTATION</b>	<b>PROPOSED CROSS SECTIONS</b>			F.A.P. RTE.	SECTION	COUNTY	TOTAL SHEETS	SHEET NO.	
ci:\p\work\p\dot\lavenderbo\d0363618\0978221-ht-xssht-1L13.dgn		DRAWN - AS	REVISIED -		<b>ILLINOIS ROUTE 13</b>			331	(1-3)R-2, N-4, TS-4, HBK-1	WILLIAMSON	733	471	
	PLOT SCALE = 20.0000' / in.	CHECKED -	REVISIED -		SCALE:			SHEET NO. 71 OF 84 SHEETS			STA. 575+50.00 TO STA. 576+50.00	DRAWING NO. <b>XS-071</b>	78221
	PLOT DATE = 1/31/2014	DATE -	REVISIED -								ILLINOIS FED. AID PROJECT		

DATE	
BY	
FINAL SURVEY	SURVEYED
NOTE BOOK	PLOTTED
NO.	TEMPLATE
	AREAS CHECKED

DATE	
BY	
ORIGINAL SURVEY	SURVEYED
NOTE BOOK	PLOTTED
NO.	TEMPLATE
	AREAS CHECKED




FILE NAME =	USER NAME = \$USER\$	DESIGNED - KN	REVISED -	<b>STATE OF ILLINOIS</b> <b>DEPARTMENT OF TRANSPORTATION</b>	<b>PROPOSED CROSS SECTIONS</b> <b>ILLINOIS ROUTE 13</b>			F.A.P. RTE.	SECTION	COUNTY	TOTAL SHEETS	SHEET NO.
ci:\pw\work\p\widot\lavenderba\0363618\0978221-ht-xssht-IL13.dgn		DRAWN - AS	REVISED -		331	(1-3)R-2, N-4, TS-4, HBK-1	WILLIAMSON	733	472			
	PLOT SCALE = 20.0000' / in.	CHECKED -	REVISED -		DRAWING NO. <b>XS-072</b>			78221				
	PLOT DATE = 1/31/2014	DATE -	REVISED -		SCALE: SHEET NO. 72 OF 84 SHEETS STA. 577+00.00 TO STA. 578+00.00			ILLINOIS FED. AID PROJECT				



DATE	
BY	
FINAL SURVEY	
SURVEYED	
NOTE BOOK	
NO.	
AREAS CHECKED	

DATE	
BY	
ORIGINAL SURVEY	
SURVEYED	
NOTE BOOK	
NO.	
AREAS CHECKED	



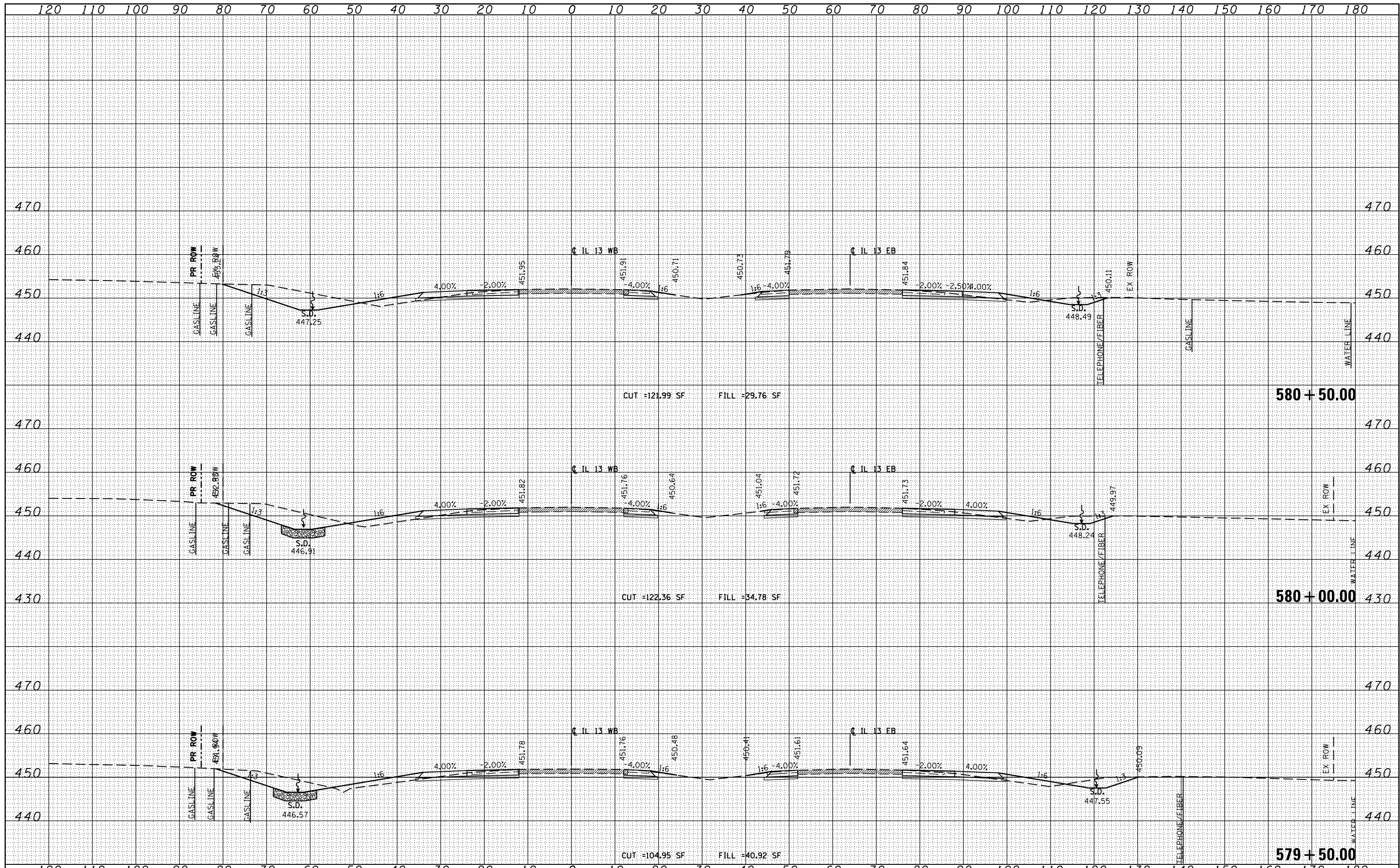
FILE NAME =	USER NAME = #USER#	DESIGNED - KN	REVISED -	<b>STATE OF ILLINOIS</b> <b>DEPARTMENT OF TRANSPORTATION</b>	<b>PROPOSED CROSS SECTIONS</b> <b>ILLINOIS ROUTE 13</b>	F.A.P. RTE.	SECTION	COUNTY	TOTAL SHEETS	SHEET NO.
cs:\pw_work\pwwork\lavenderba\d0363618\0978221-ht-xsht-IL13.dgn		DRAWN - AS	REVISED -			331	(1-31R-2, N-4, TS-4, HBK-1)	WILLIAMSON	733	473
PLOT SCALE = 20.0000' / in.		CHECKED -	REVISED -			DRAWING NO.	XS-073			78221
PLOT DATE = 1/31/2014		DATE -	REVISED -			ILLINOIS FED. AID PROJECT				

SCALE: SHEET NO. 73 OF 84 SHEETS STA. 578+03.91 TO STA. 579+00.00

**578+03.91**  
**SKEW 11°**  
**LT AHEAD**

FINAL	SURVEYED	DATE
SURVEY	PLOTTED	
NOTE BOOK	TEMPLATE	
NO.	AREAS CHECKED	

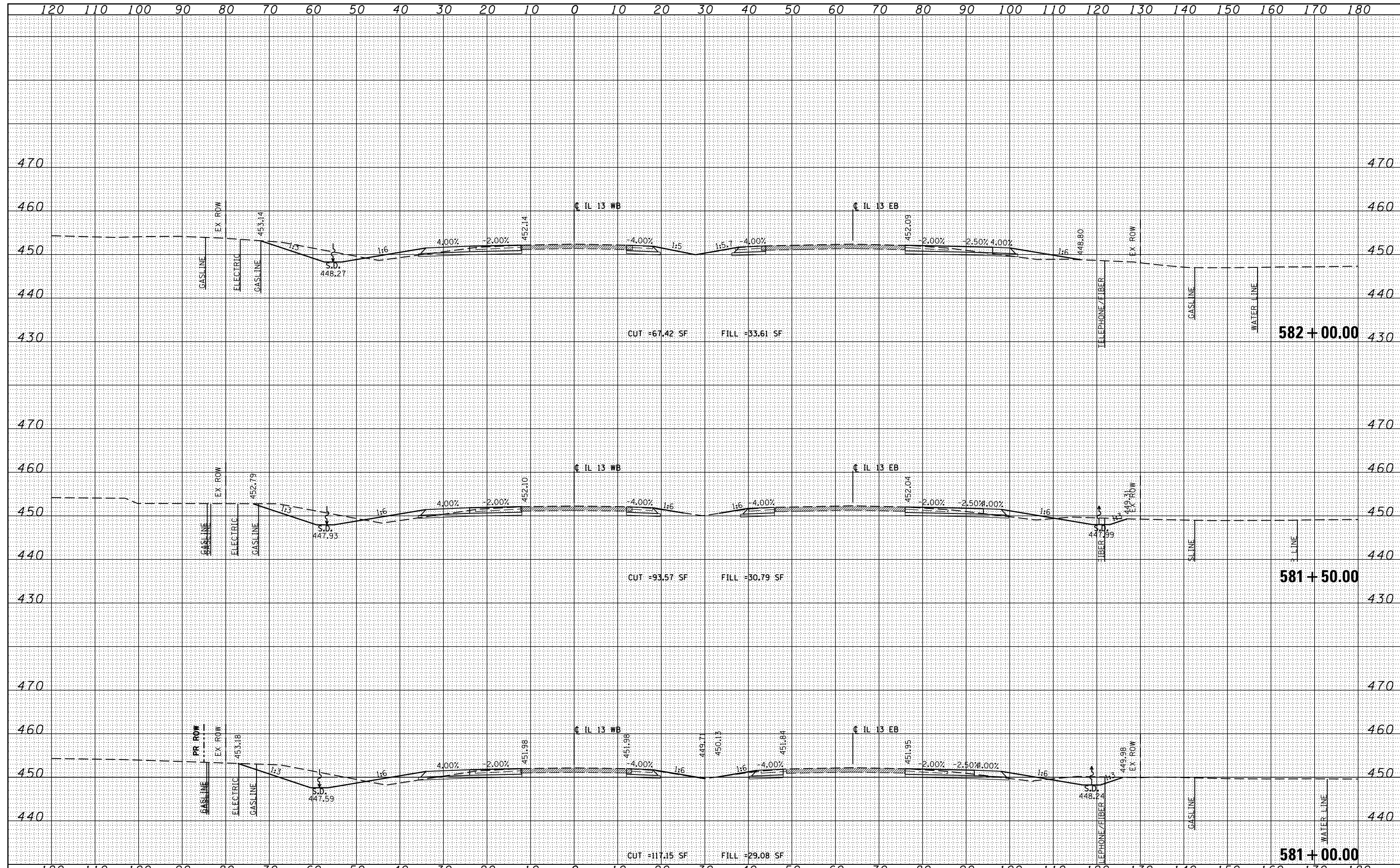
ORIGINAL	SURVEYED	DATE
SURVEY	PLOTTED	
NOTE BOOK	TEMPLATE	
NO.	AREAS CHECKED	



FILE NAME = c:\pw_work\p\dot\lavender-ba\0363618\0978221-ht-ssht-IL13.dgn	USER NAME = \$USER\$	DESIGNED - KN	REVISED -	STATE OF ILLINOIS DEPARTMENT OF TRANSPORTATION	PROPOSED CROSS SECTIONS			F.A.P. RTE.	SECTION	COUNTY	TOTAL SHEETS	SHEET NO.
	PLOT SCALE = 20.0000' / 1"	CHECKED -	REVISED -		331	(1-3)R-2, N-4, TS-4, HKB-1	WILLIAMSON	733	474			
	PLOT DATE = 1/31/2014	DATE -	REVISED -		DRAWING NO. XS-074				78221			
	SCALE: SHEET NO. 74 OF 84 SHEETS STA. 579+50.00 TO STA. 580+50.00							ILLINOIS FED. AID PROJECT				

DATE	
BY	
FINAL SURVEY	
PLOTTED	
NOTE BOOK	
NO.	
AREAS CHECKED	

DATE	
BY	
ORIGINAL SURVEY	
PLOTTED	
NOTE BOOK	
NO.	
AREAS CHECKED	

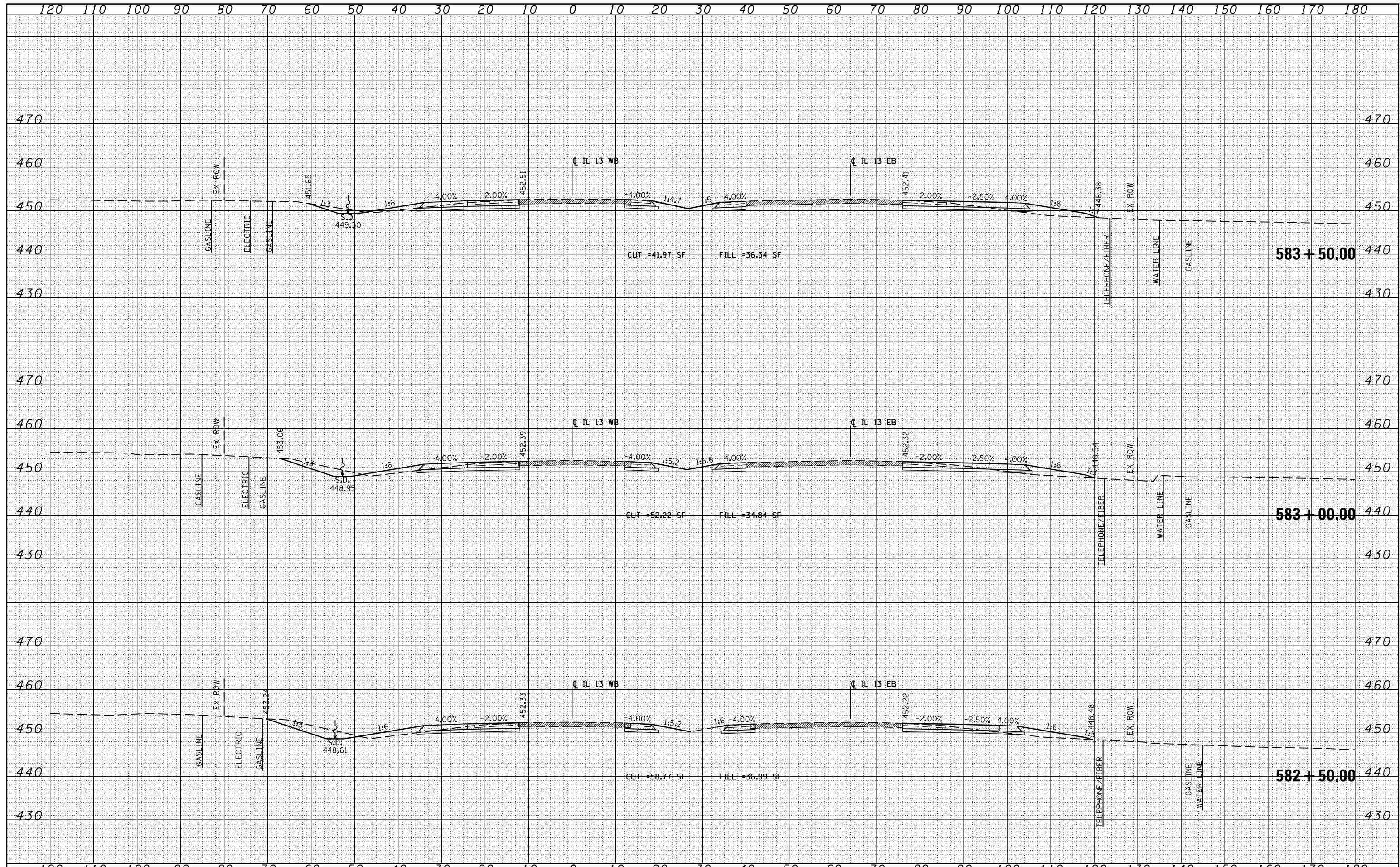


FILE NAME =	USER NAME = #USER#	DESIGNED - KN	REVISED -	<b>STATE OF ILLINOIS</b> <b>DEPARTMENT OF TRANSPORTATION</b>	<b>PROPOSED CROSS SECTIONS</b> <b>ILLINOIS ROUTE 13</b>			F.A.P. RTE.	SECTION	COUNTY	TOTAL SHEETS	SHEET NO.
c:\pw_work\pwidot\lavender-ba\d0363618\0978221-ht-xssht-IL13.dgn		DRAWN - AS	REVISED -		331	(1-3)R-2, N-4, TS-4, HBK-1	WILLIAMSON	733	475			
PLOT SCALE = 20.0000' / 1"		CHECKED -	REVISED -		DRAWING NO. <b>XS-075</b>				78221			
PLOT DATE = 1/31/2014		DATE -	REVISED -		SCALE:		SHEET NO. 75 OF 84 SHEETS		STA. 581+00.00 TO STA. 582+00.00			

ILLINOIS FED. AID PROJECT

DATE	
BY	
FINAL SURVEY	
NO. & BOOK	
NO.	
SURVEYED	
TEMPLATE	
AREAS CHECKED	

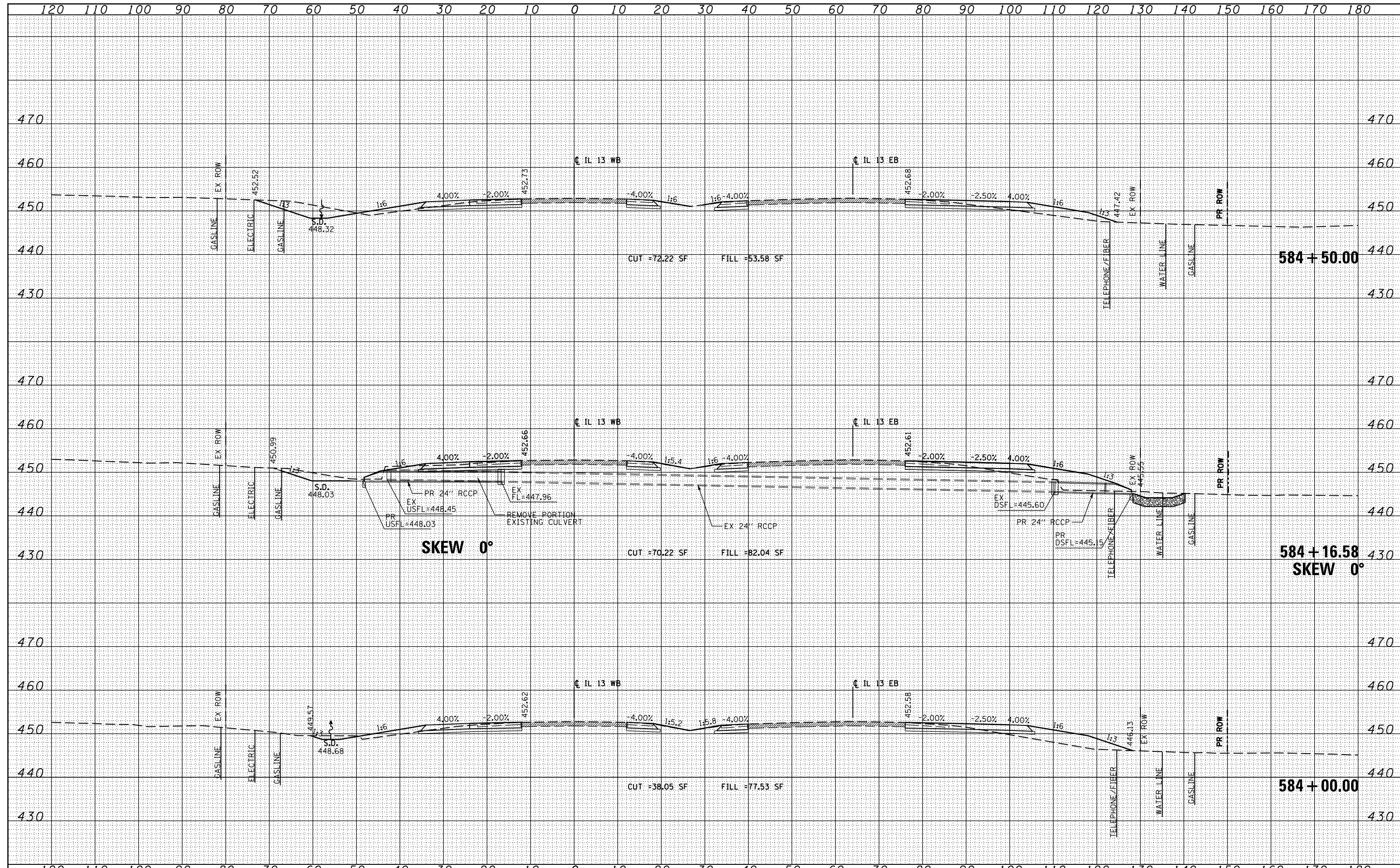
DATE	
BY	
ORIGINAL SURVEY	
NO. & BOOK	
NO.	
SURVEYED	
TEMPLATE	
AREAS CHECKED	



FILE NAME =	USER NAME = #USER#	DESIGNED - KN	REVISED -	<b>STATE OF ILLINOIS</b> <b>DEPARTMENT OF TRANSPORTATION</b>	<b>PROPOSED CROSS SECTIONS</b> <b>ILLINOIS ROUTE 13</b>			F.A.P. RTE.	SECTION	COUNTY	TOTAL SHEETS	SHEET NO.
cs:\pw_work\pwidot\lavenderba\d0363618\0978221-ht-xssht-IL13.dgn		DRAWN - AS	REVISED -		331	(1-31R-2, N-4, TS-4, HBK-1)	WILLIAMSON	733	476			
PLOT SCALE = 20.0000' / in.		CHECKED -	REVISED -		DRAWING NO. <b>XS-076</b>				78221			
PLOT DATE = 1/31/2014		DATE -	REVISED -		SCALE: SHEET NO. 76 OF 84 SHEETS STA. 582+50.00 TO STA. 583+50.00		ILLINOIS FED. AID PROJECT					

DATE	
BY	
FINAL SURVEY	
PLOTTED	
TEMPLATE	
NOTE BOOK	
AREAS CHECKED	
NO.	

DATE	
BY	
ORIGINAL SURVEY	
PLOTTED	
TEMPLATE	
NOTE BOOK	
AREAS CHECKED	
NO.	

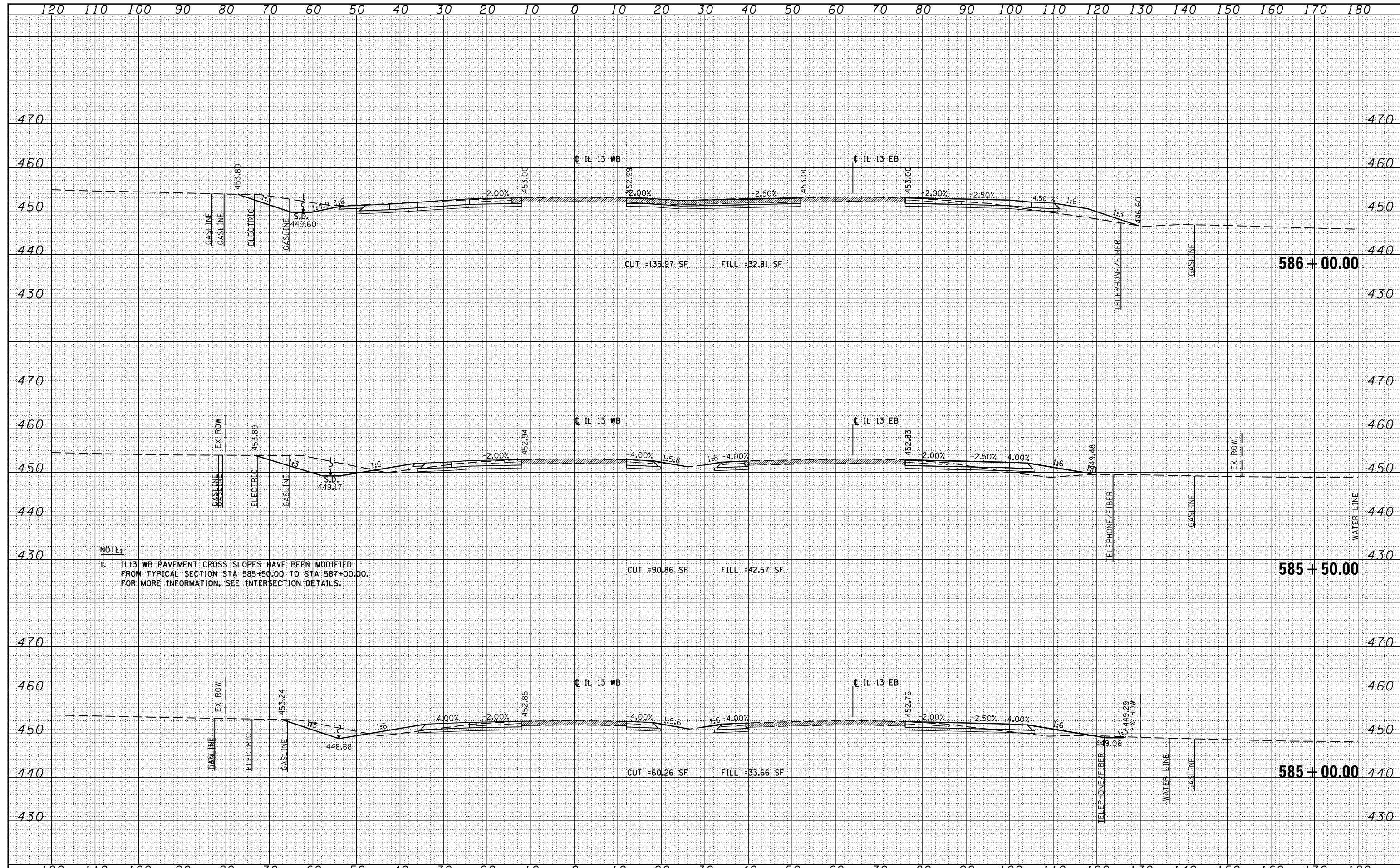


FILE NAME =	USER NAME = \$USER*	DESIGNED - KN	REVISED -	<b>STATE OF ILLINOIS</b> <b>DEPARTMENT OF TRANSPORTATION</b>	<b>PROPOSED CROSS SECTIONS</b> <b>ILLINOIS ROUTE 13</b>			F.A.P. RTE.	SECTION	COUNTY	TOTAL SHEETS	SHEET NO.
c:\pw_work\pwwork\lavender-ba\d0363618\0978221-ht-xssht-IL13.dgn		DRAWN - AS	REVISED -		331	(1-3)R-2, N-4, TS-4, HBK-1	WILLIAMSON	733	477			
PLOT SCALE = 20.0000' / 1"		CHECKED -	REVISED -		DRAWING NO. <b>XS-077</b>			78221				
PLOT DATE = 1/31/2014		DATE -	REVISED -		ILLINOIS FED. AID PROJECT							

SCALE: SHEET NO. 77 OF 84 SHEETS STA. 584+00.00 TO STA. 584+50.00

DATE	
BY	
FINAL SURVEY	
PLOTTED	
TEMPLATE	
NOTE BOOK	
AREAS CHECKED	
NO.	

DATE	
BY	
ORIGINAL SURVEY	
PLOTTED	
TEMPLATE	
NOTE BOOK	
AREAS CHECKED	
NO.	

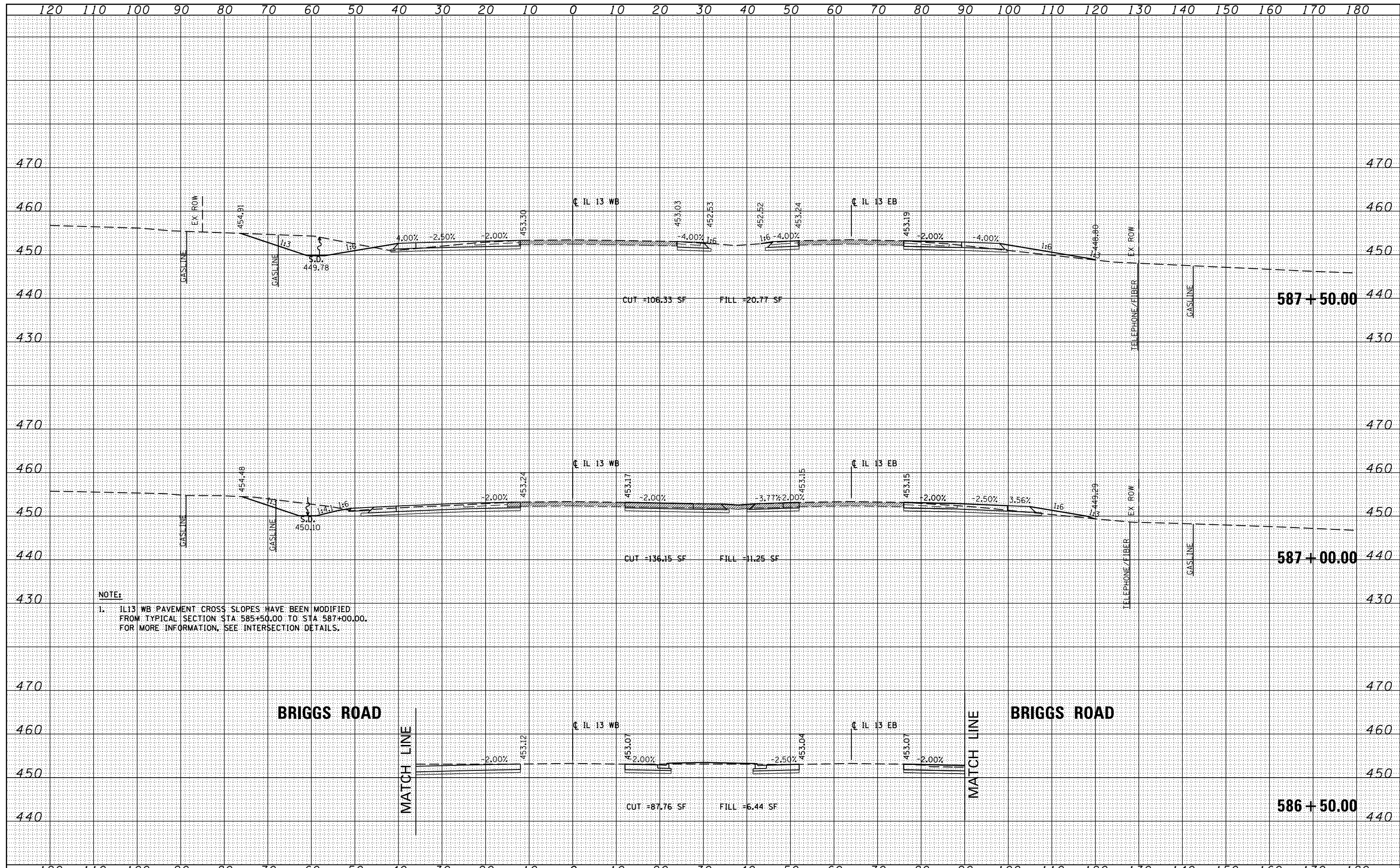


**NOTE:**  
 1. IL13 WB PAVEMENT CROSS SLOPES HAVE BEEN MODIFIED FROM TYPICAL SECTION STA 585+50.00 TO STA 587+00.00. FOR MORE INFORMATION, SEE INTERSECTION DETAILS.

FILE NAME =	USER NAME = #USER#	DESIGNED - KN	REVISED -	<b>STATE OF ILLINOIS</b> <b>DEPARTMENT OF TRANSPORTATION</b>	<b>PROPOSED CROSS SECTIONS</b> <b>ILLINOIS ROUTE 13</b>	F.A.P. RTE.	SECTION	COUNTY	TOTAL SHEETS	SHEET NO.
c:\pw_work\pwwork\lavender-ba\d0363618\0978221-ht-xssht-IL13.dgn		DRAWN - AS	REVISED -			331	(1-3)R-2, N-4, TS-4, HBK-1	WILLIAMSON	733	478
PLOT SCALE = 20.0000' / 1"		CHECKED -	REVISED -			DRAWING NO.	XS-078			78221
PLOT DATE = 1/31/2014		DATE -	REVISED -			ILLINOIS FED. AID PROJECT				

DATE	
BY	
FINISHED SURVEY	
PLOTTED	
TEMPLATE	
NOTE BOOK	
AREAS CHECKED	
NO.	

DATE	
BY	
ORIGINAL SURVEY	
PLOTTED	
TEMPLATE	
NOTE BOOK	
AREAS CHECKED	
NO.	

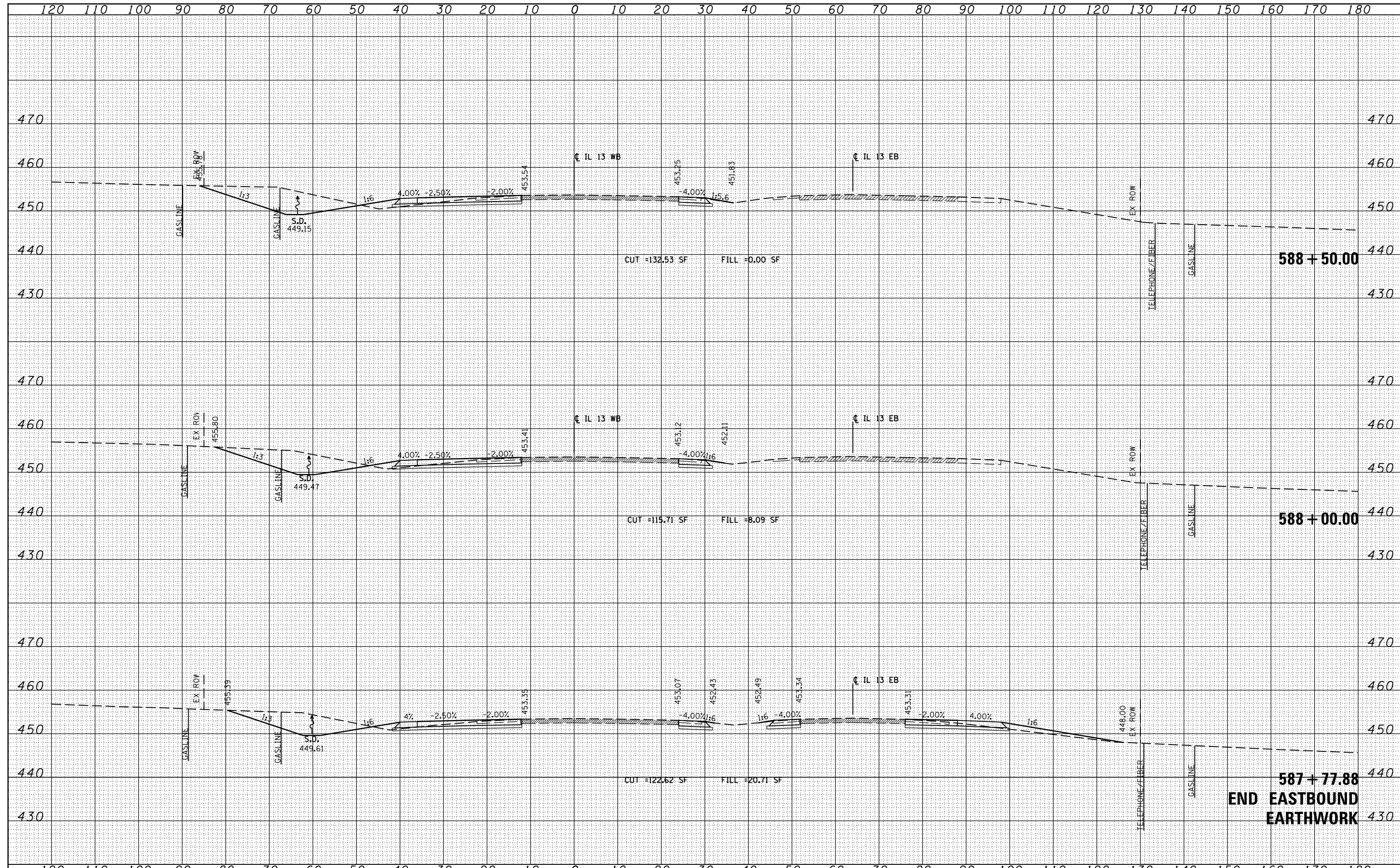


**NOTE:**  
 1. IL13 WB PAVEMENT CROSS SLOPES HAVE BEEN MODIFIED FROM TYPICAL SECTION STA 585+50.00 TO STA 587+00.00. FOR MORE INFORMATION, SEE INTERSECTION DETAILS.

FILE NAME =	USER NAME = \$USER\$	DESIGNED - KN	REVISED -	<b>STATE OF ILLINOIS</b> <b>DEPARTMENT OF TRANSPORTATION</b>	<b>PROPOSED CROSS SECTIONS</b> <b>ILLINOIS ROUTE 13</b>			F.A.P. RTE.	SECTION	COUNTY	TOTAL SHEETS	SHEET NO.
c:\pw\work\pwidot\lavenderba\d0363618\0978221-ht-ssht-IL13.dgn		DRAWN - AS	REVISED -		331	(1-3)R-2, N-4, TS-4, HBK-1	WILLIAMSON	733	479			
PLOT SCALE = 20.0000' / in.		CHECKED -	REVISED -		DRAWING NO. <b>XS-079</b>			78221				
PLOT DATE = 1/31/2014		DATE -	REVISED -		SCALE: SHEET NO. 79 OF 84 SHEETS STA. 586+50.00 TO STA. 587+50.00			ILLINOIS FED. AID PROJECT				

DATE	
BY	
FINAL SURVEY	SURVEYED
NOTE BOOK	PLOTTED
NO.	TEMPLATE
	AREAS CHECKED

DATE	
BY	
ORIGINAL SURVEY	SURVEYED
NOTE BOOK	PLOTTED
NO.	TEMPLATE
	AREAS CHECKED

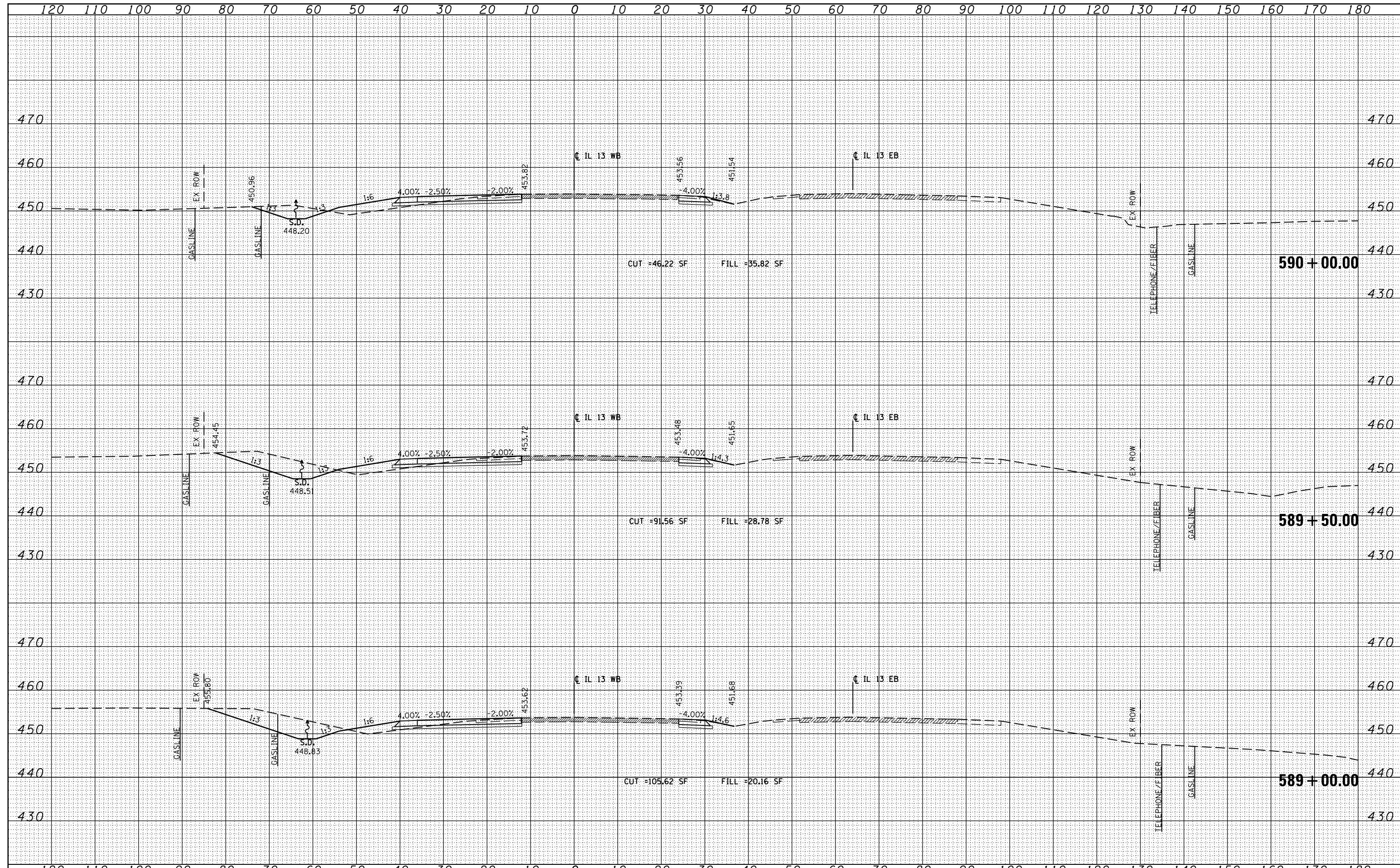


FILE NAME =	USER NAME = #USER*	DESIGNED - KN	REVISED -	<b>STATE OF ILLINOIS</b> <b>DEPARTMENT OF TRANSPORTATION</b>	<b>PROPOSED CROSS SECTIONS</b> <b>ILLINOIS ROUTE 13</b>			F.A.P. RTE.	SECTION	COUNTY	TOTAL SHEETS	SHEET NO.
c:\pw_work\pwwdot\lavender-ba\d0363618\0978221-ht-xssht-IL13.dgn		DRAWN - AS	REVISED -		331	(1-3)R-2, N-4, TS-4, HBK-1	WILLIAMSON	733	480			
PLOT SCALE = 20.0000' / 1"		CHECKED -	REVISED -		DRAWING NO.	XS-080			78221			
PLOT DATE = 1/31/2014		DATE -	REVISED -		SCALE:	SHEET NO. 80 OF 84 SHEETS	STA. 587+77.88 TO STA. 588+50.00	ILLINOIS FED. AID PROJECT				



DATE	
BY	
FINAL SURVEY	SURVEYED
NOTE BOOK	PLOTTED
NO.	TEMPLATE
	AREAS CHECKED

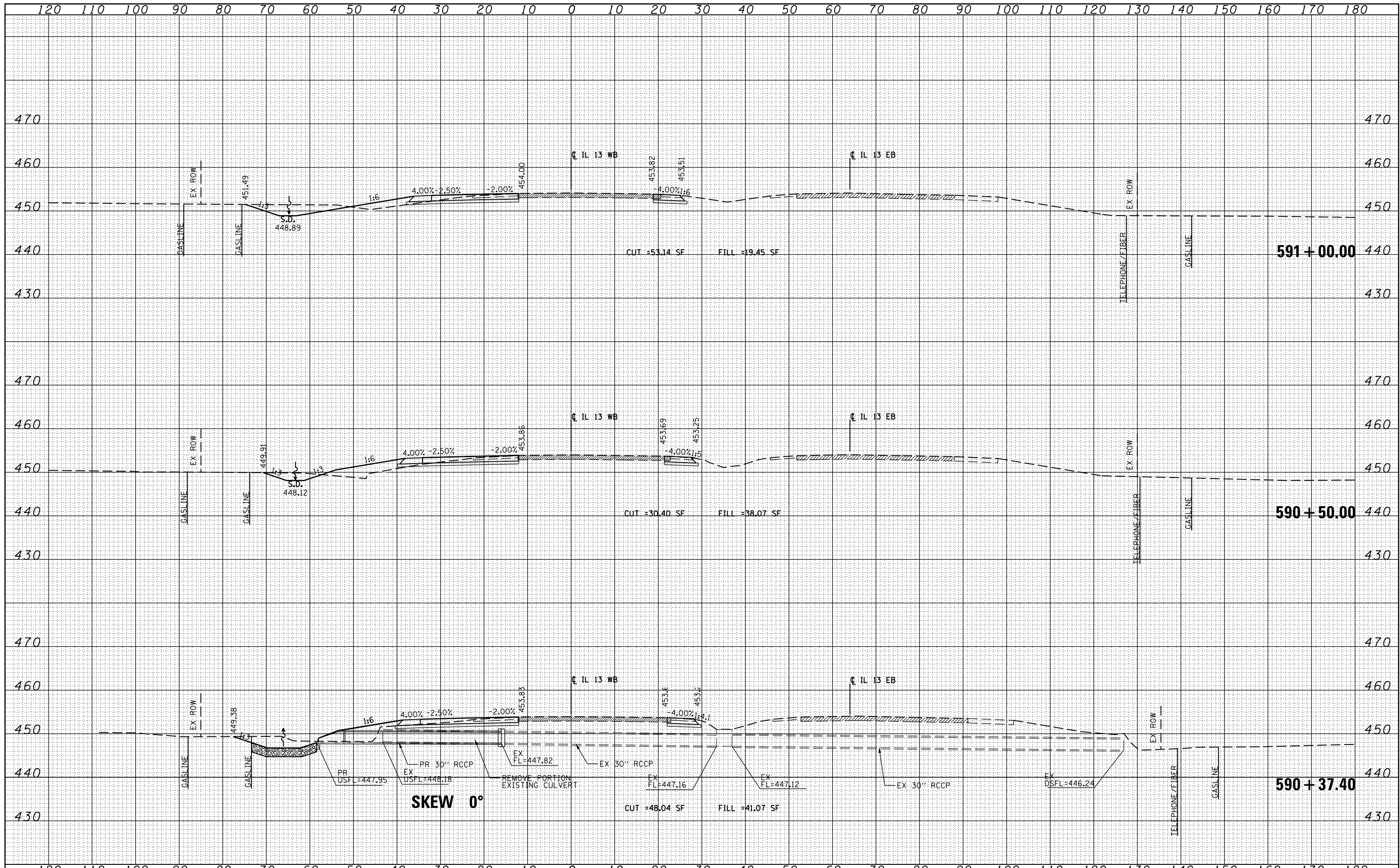
DATE	
BY	
ORIGINAL SURVEY	SURVEYED
NOTE BOOK	PLOTTED
NO.	TEMPLATE
	AREAS CHECKED



FILE NAME =	USER NAME = #USER#	DESIGNED - KN	REVISED -	<b>STATE OF ILLINOIS</b> <b>DEPARTMENT OF TRANSPORTATION</b>	<b>PROPOSED CROSS SECTIONS</b> <b>ILLINOIS ROUTE 13</b>			F.A.P. RTE.	SECTION	COUNTY	TOTAL SHEETS	SHEET NO.
c:\pw_work\pwwdot\lavender-ba\d0363618\0978221-ht-ssht-IL13.dgn		DRAWN - AS	REVISED -		331	(1-3)R-2, N-4, TS-4, HBK-1	WILLIAMSON	733	481			
PLOT SCALE = 20.0000' / 1"		CHECKED -	REVISED -		DRAWING NO. <b>XS-081</b>				78221			
PLOT DATE = 1/31/2014		DATE -	REVISED -		SCALE:	SHEET NO. 81 OF 84 SHEETS	STA. 589+00.00 TO STA. 590+00.00	ILLINOIS FED. AID PROJECT				

DATE	
BY	
FINAL SURVEY	SURVEYED
NOTE BOOK	PLOTTED
NO.	TEMPLATE
	AREAS CHECKED

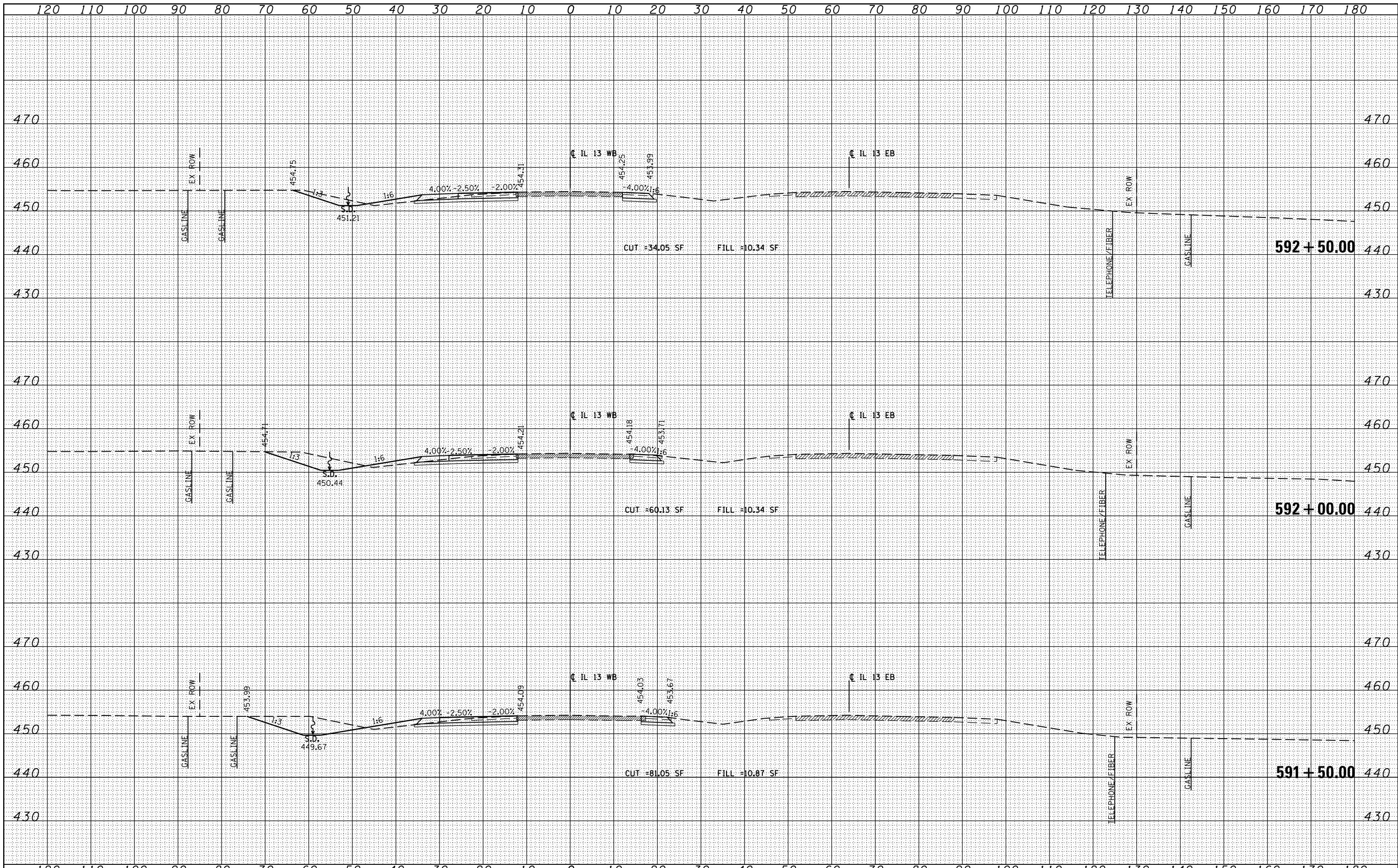
DATE	
BY	
ORIGINAL SURVEY	SURVEYED
NOTE BOOK	PLOTTED
NO.	TEMPLATE
	AREAS CHECKED



FILE NAME =	USER NAME = #USER#	DESIGNED - KN	REVISIED -	<b>STATE OF ILLINOIS</b> <b>DEPARTMENT OF TRANSPORTATION</b>	<b>PROPOSED CROSS SECTIONS</b> <b>ILLINOIS ROUTE 13</b>			F.A.P. RTEL	SECTION	COUNTY	TOTAL SHEETS	SHEET NO.
ci:\pw_work\p\wdot\lavender\ba\d0363618\0978221-ht-xssht-IL13.dgn		DRAWN - AS	REVISIED -		331	(1-3)R-2, N-4, TS-4, HBK-1	WILLIAMSON	733	482			
PLOT SCALE = 20.0000' / in.		CHECKED -	REVISIED -		DRAWING NO. <b>XS-082</b>			78221				
PLOT DATE = 1/31/2014		DATE -	REVISIED -		SCALE: SHEET NO. 82 OF 84 SHEETS STA. 590+37.40 TO STA. 591+00.00			ILLINOIS FED. AID PROJECT				

DATE	
BY	
FINAL SURVEY	SURVEYED
NOTE BOOK	PLOTTED
NO.	TEMPLATE
	AREAS CHECKED

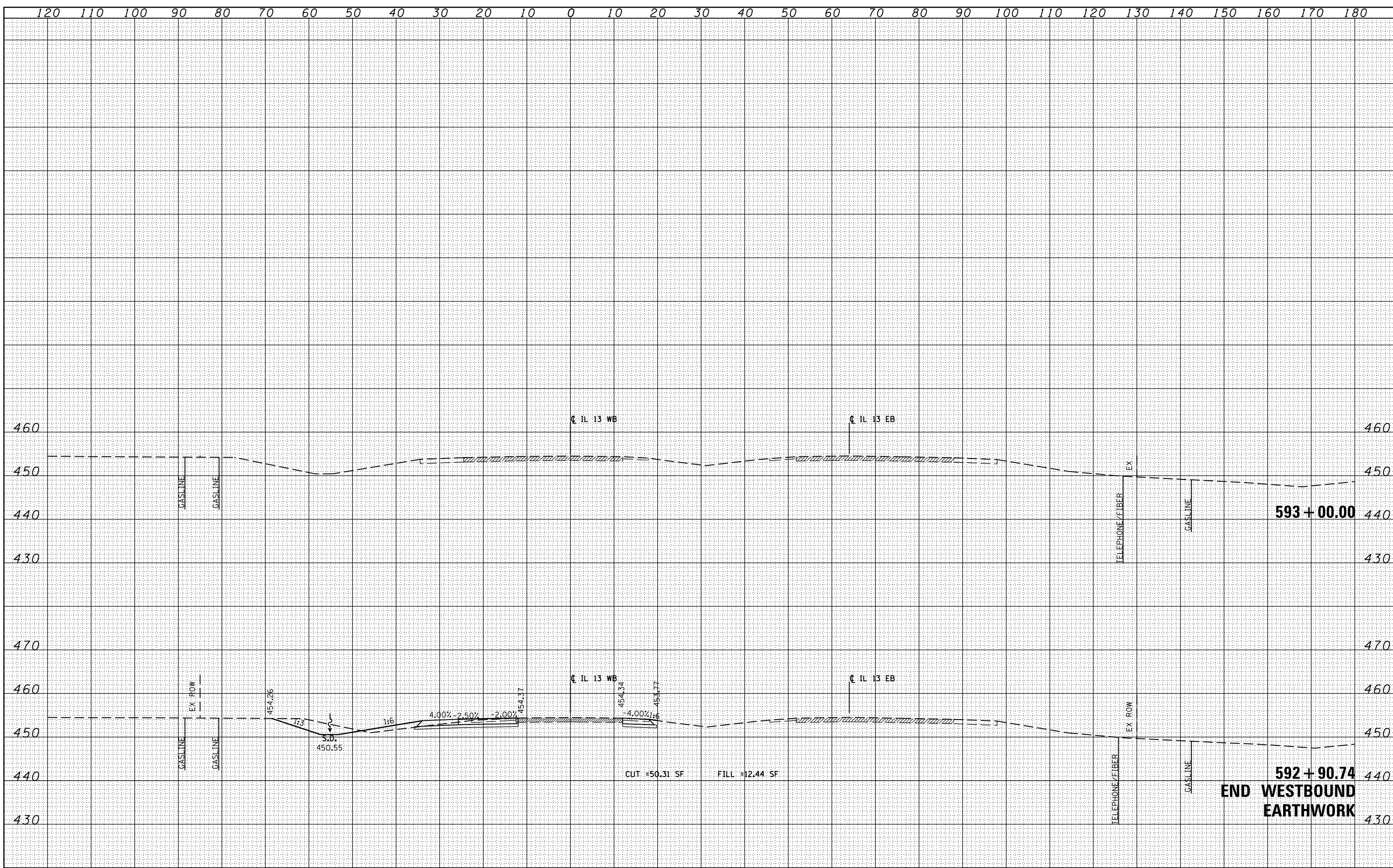
DATE	
BY	
ORIGINAL SURVEY	SURVEYED
NOTE BOOK	PLOTTED
NO.	TEMPLATE
	AREAS CHECKED



FILE NAME =	USER NAME = \$USER\$	DESIGNED - KN	REVISED -	<b>STATE OF ILLINOIS</b> <b>DEPARTMENT OF TRANSPORTATION</b>	<b>PROPOSED CROSS SECTIONS</b> <b>ILLINOIS ROUTE 13</b>			F.A.P. RTE.	SECTION	COUNTY	TOTAL SHEETS	SHEET NO.
c:\pw\work\pwidot\lavenderba\d0363618\0978221-ht-xssht-IL13.dgn	PLOT SCALE = 20.0000' / in.	DRAWN - AS	REVISED -					331	(1-3)R-2, N-4, TS-4, HBK-1	WILLIAMSON	733	483
	PLOT DATE = 1/31/2014	CHECKED -	REVISED -		DRAWING NO. <b>XS-083</b>			78221				
		DATE -	REVISED -		SCALE: SHEET NO. 83 OF 84 SHEETS STA. 591+50.00 TO STA. 592+50.00			ILLINOIS FED. AID PROJECT				

FINAL SURVEY	BY	DATE
SURVEYED		
PLOTTED		
REVISION DATE		
NO. OF AREAS CHECKED		
NO.		

ORIGINAL SURVEY	BY	DATE
SURVEYED		
PLOTTED		
REVISION DATE		
NO. OF AREAS CHECKED		
NO.		

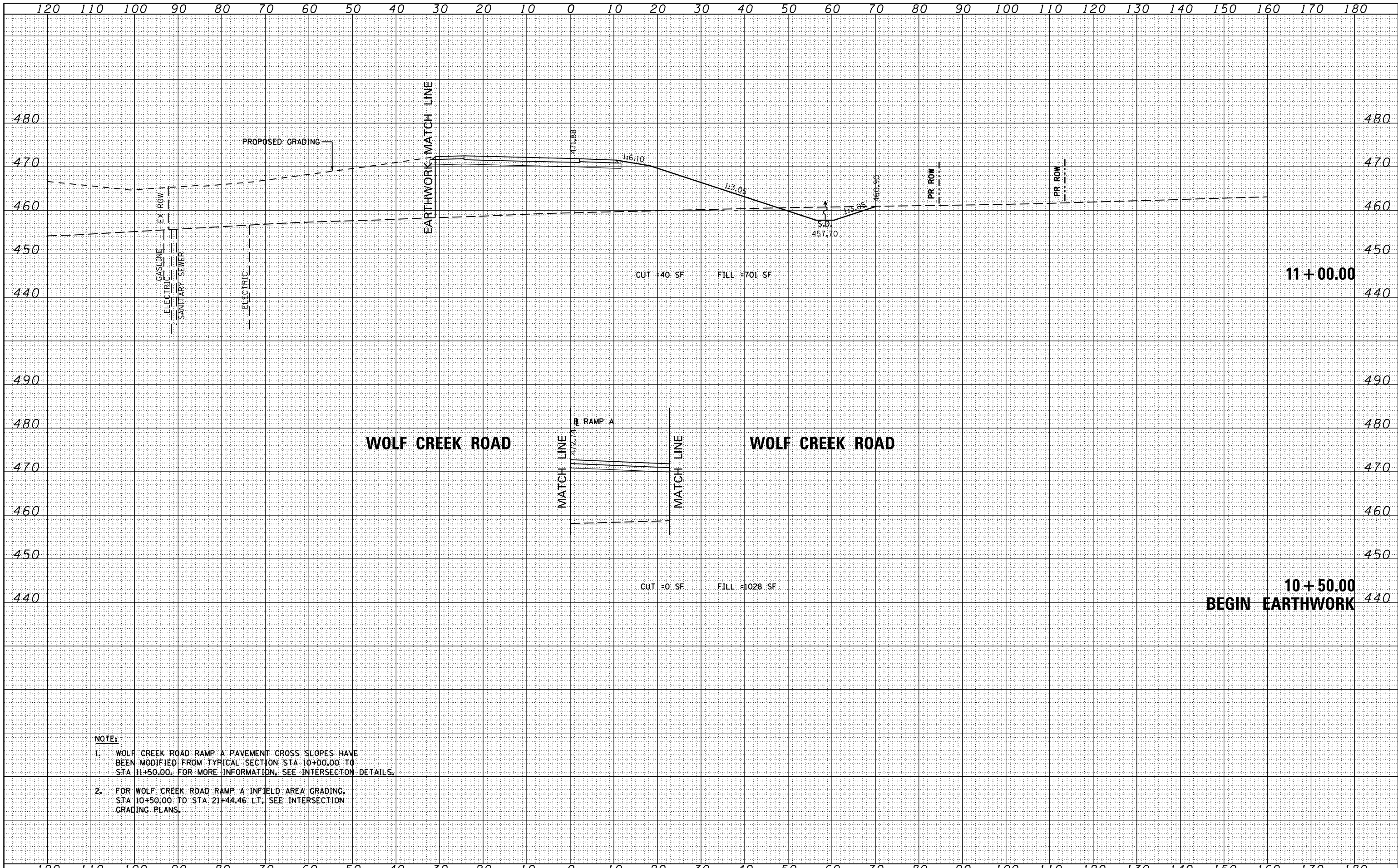


FILE NAME =	USER NAME = #USER#	DESIGNED - KN	REVISED -	<b>STATE OF ILLINOIS</b> <b>DEPARTMENT OF TRANSPORTATION</b>	<b>PROPOSED CROSS SECTIONS</b> <b>ILLINOIS ROUTE 13</b>			F.A.P. RTE.	SECTION	COUNTY	TOTAL SHEETS	SHEET NO.
ct:\pwork\pwork\lavenderba\vd0363618\0978221-ht-xssht-IL13.dgn		DRAWN - AS	REVISED -		SCALE:	SHEET NO. 84 OF 84 SHEETS	STA. 592+90.74 TO STA. 593+00.00	331	(1-3)R-2, N-4, TS-4, HBK-1	WILLIAMSON	733	484
PLOT SCALE = 20,0000 ' / in.		CHECKED -	REVISED -					DRAWING NO. XS-084				
PLOT DATE = 1/31/2014		DATE -	REVISED -									78221

ILLINOIS FED. AID PROJECT

DATE	
BY	
FINISHED SURVEY	
PLOTTED	
NOTE BOOK	
AREAS CHECKED	
NO.	

DATE	
BY	
ORIGINAL SURVEY	
PLOTTED	
NOTE BOOK	
AREAS CHECKED	
NO.	



**NOTE:**

1. WOLF CREEK ROAD RAMP A PAVEMENT CROSS SLOPES HAVE BEEN MODIFIED FROM TYPICAL SECTION STA 10+00.00 TO STA 11+50.00. FOR MORE INFORMATION, SEE INTERSECTION DETAILS.
2. FOR WOLF CREEK ROAD RAMP A INFIELD AREA GRADING, STA 10+50.00 TO STA 21+44.46 LT, SEE INTERSECTION GRADING PLANS.

FILE NAME =	USER NAME = susers	DESIGNED - KN	REVISED -
ca:\pw\work\p1dot\lavenderba\d0363618\0978221-sh-t-xssht-WolFRampA.dgn		DRAWN - AS	REVISED -
		CHECKED -	REVISED -
		DATE -	REVISED -

PLOT SCALE = 20.0000 ' / in.	
PLOT DATE = 1/31/2014	

STATE OF ILLINOIS  
DEPARTMENT OF TRANSPORTATION

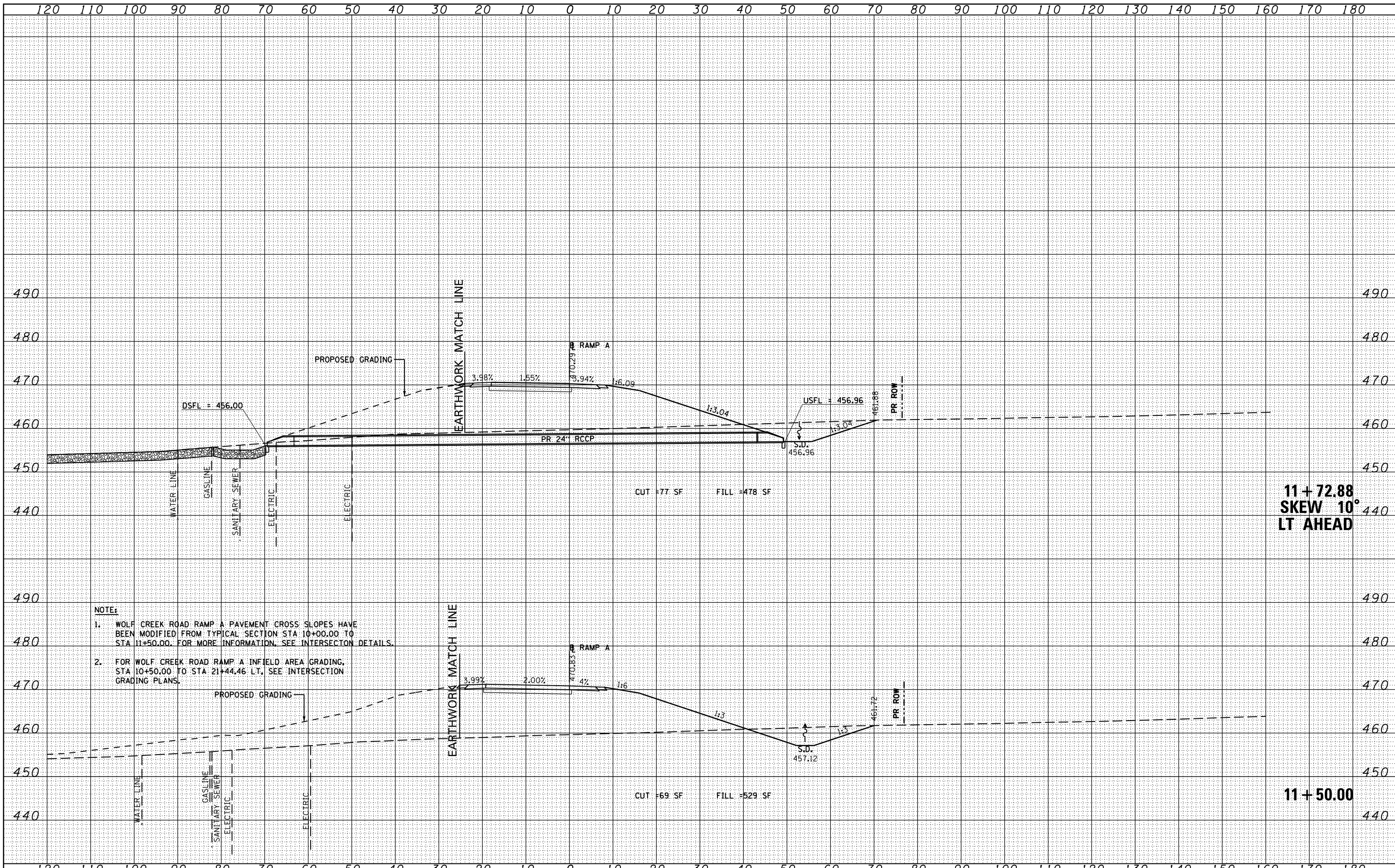
PROPOSED CROSS SECTIONS  
WOLF CREEK ROAD RAMP A

SCALE: SHEET NO. 1 OF 9 SHEETS STA. 10+00.00 TO STA. 11+00.00

F.A.P. RTE.	SECTION	COUNTY	TOTAL SHEETS	SHEET NO.
331	(1-3)R-2, N-4, TS-4, HBK-1	WILLIAMSON	733	485
DRAWING NO. XS-085			78221	
ILLINOIS FED. AID PROJECT				

FINAL	SURVEY	DATE
NO.	NO.	
NO.	NO.	
NO.	NO.	
NO.	NO.	
NO.	NO.	
NO.	NO.	
NO.	NO.	
NO.	NO.	
NO.	NO.	

ORIGINAL	SURVEY	DATE
NO.	NO.	
NO.	NO.	
NO.	NO.	
NO.	NO.	
NO.	NO.	
NO.	NO.	
NO.	NO.	
NO.	NO.	
NO.	NO.	



**NOTE:**

1. WOLF CREEK ROAD RAMP A PAVEMENT CROSS SLOPES HAVE BEEN MODIFIED FROM TYPICAL SECTION STA 10+00.00 TO STA 11+50.00. FOR MORE INFORMATION, SEE INTERSECTION DETAILS.
2. FOR WOLF CREEK ROAD RAMP A INFIELD AREA GRADING, STA 10+50.00 TO STA 21+44.46 LT, SEE INTERSECTION GRADING PLANS.

FILE NAME = c:\pwork\pwork\lavenderba\d0363618\1978221-ht-xssht-WolfRampA.dgn

USER NAME = #USER#  
 DESIGNED - KN  
 DRAWN - AS  
 CHECKED -  
 DATE -

REVISÉ -  
 REVISÉ -  
 REVISÉ -  
 REVISÉ -

**STATE OF ILLINOIS  
 DEPARTMENT OF TRANSPORTATION**

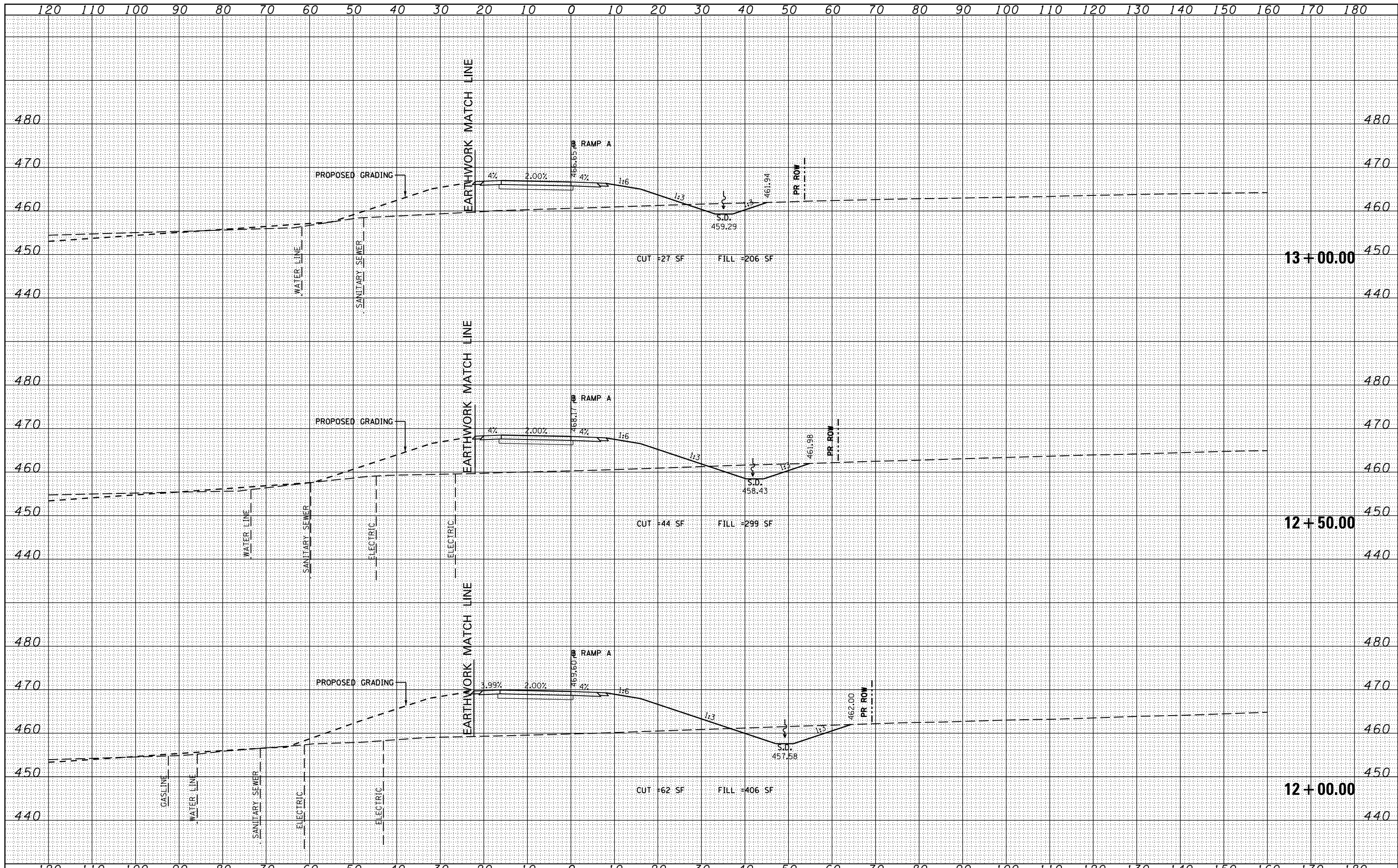
**PROPOSED CROSS SECTIONS  
 WOLF CREEK ROAD RAMP A**

SCALE: SHEET NO. 2 OF 9 SHEETS STA. 11+50.00 TO STA. 11+72.93

F.A.P. RTE.	SECTION	COUNTY	TOTAL SHEETS	SHEET NO.
331	(1-3)R-2, N-4, TS-4, HBK-1	WILLIAMSON	733	486
DRAWING NO. XS-086			78221	
ILLINOIS FED. AID PROJECT				

DATE	
BY	
FINAL SURVEY	
NOTE BOOK	
NO.	
TEMPLATES	
AREAS CHECKED	


DATE	
BY	
ORIGINAL SURVEY	
NOTE BOOK	
NO.	
TEMPLATES	
AREAS CHECKED	



FILE NAME =	USER NAME = #USER#	DESIGNED - KN	REVISED -	<b>STATE OF ILLINOIS</b> <b>DEPARTMENT OF TRANSPORTATION</b>	<b>PROPOSED CROSS SECTIONS</b> <b>WOLF CREEK ROAD RAMP A</b>	F.A.P. RTE.	SECTION	COUNTY	TOTAL SHEETS	SHEET NO.
c:\pw_work\pwwork\lavenderba\d0363618\0978221-1\ht-xssht-WolfRampA.dgn	DRAWN - AS	REVISIED -	331			(1-3)R-2, N-4, TS-4, HBK-1	WILLIAMSON	733	487	
PLOT SCALE = 20.0000' / 1"	CHECKED -	REVISIED -	DRAWING NO. XS-087			78221				
PLOT DATE = 1/31/2014	DATE -	REVISIED -	ILLINOIS FED. AID PROJECT							
SCALE:						SHEET NO. 3 OF 9 SHEETS		STA. 12+00.00 TO STA. 13+00.00		

FINAL SURVEY	BY	DATE
SURVEYED		
TEMPLATE		
NOTE BOOK		
AREAS CHECKED		
NO.		

ORIGINAL SURVEY	BY	DATE
SURVEYED		
TEMPLATE		
NOTE BOOK		
AREAS CHECKED		
NO.		



FILE NAME = c:\pwork\pwork\lavenderba\d0363618\0978221-ht-xssht-WolfRampA.dgn

USER NAME = #USER#  
 DESIGNED - KN  
 DRAWN - AS  
 PLOT SCALE = 20.0000' / 1" =  
 PLOT DATE = 1/31/2014

CHECKED -  
 DATE -

REVISED -  
 REVISED -  
 REVISED -  
 REVISED -

**STATE OF ILLINOIS  
 DEPARTMENT OF TRANSPORTATION**

**PROPOSED CROSS SECTIONS  
 WOLF CREEK ROAD RAMP A**

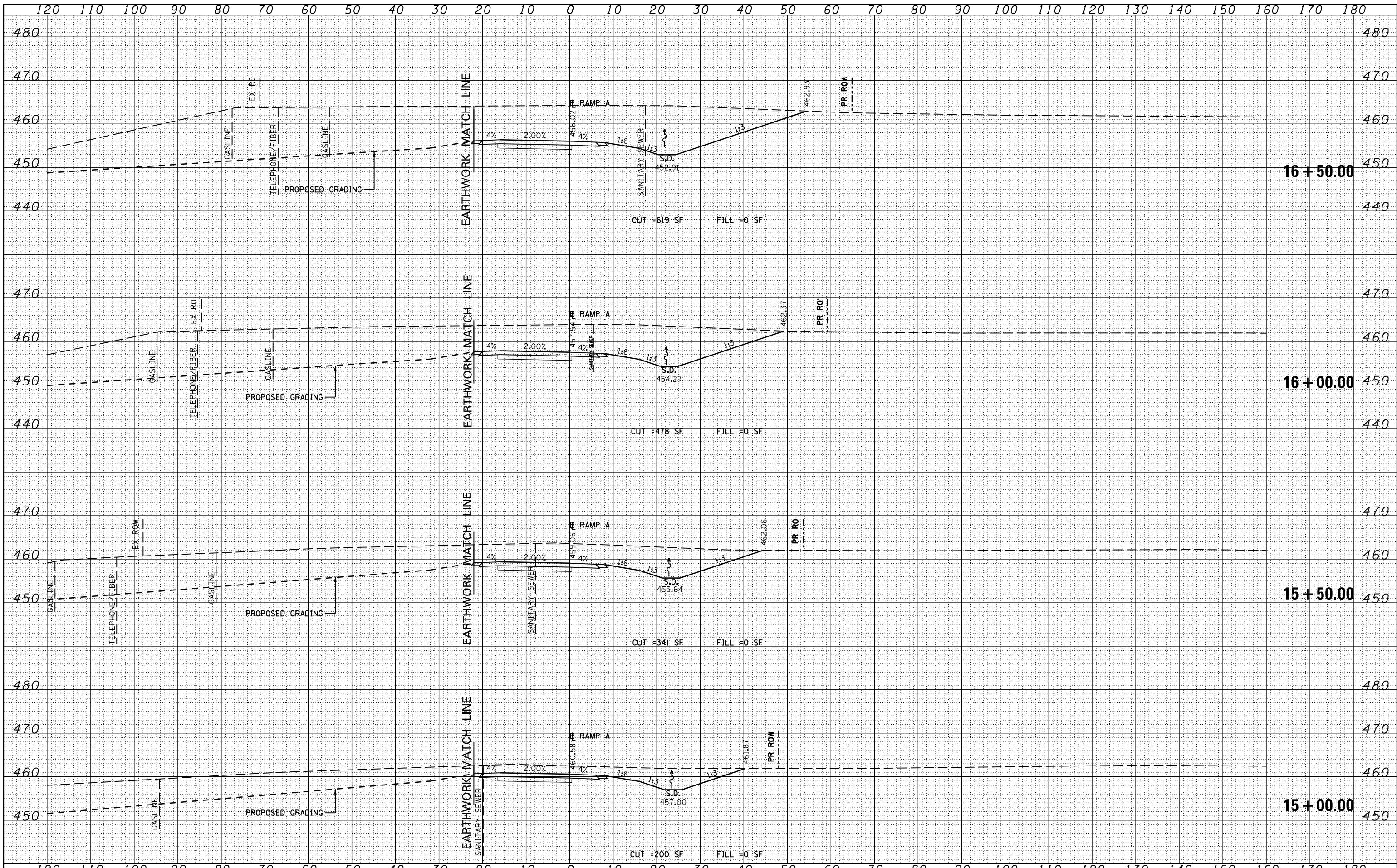
SCALE: SHEET NO. 4 OF 9 SHEETS STA. 13+50.00 TO STA. 14+50.00

F.A.P. RTE.	SECTION	COUNTY	TOTAL SHEETS	SHEET NO.
331	(1-3)R-2, N-4, TS-4, HBK-1	WILLIAMSON	733	488
DRAWING NO. XS-088			78221	
ILLINOIS FED. AID PROJECT				



DATE	
BY	
FINAL SURVEY	
NOTE BOOK	
NO.	
TEMPLATES	
AREAS CHECKED	

DATE	
BY	
ORIGINAL SURVEY	
NOTE BOOK	
NO.	
TEMPLATES	
AREAS CHECKED	

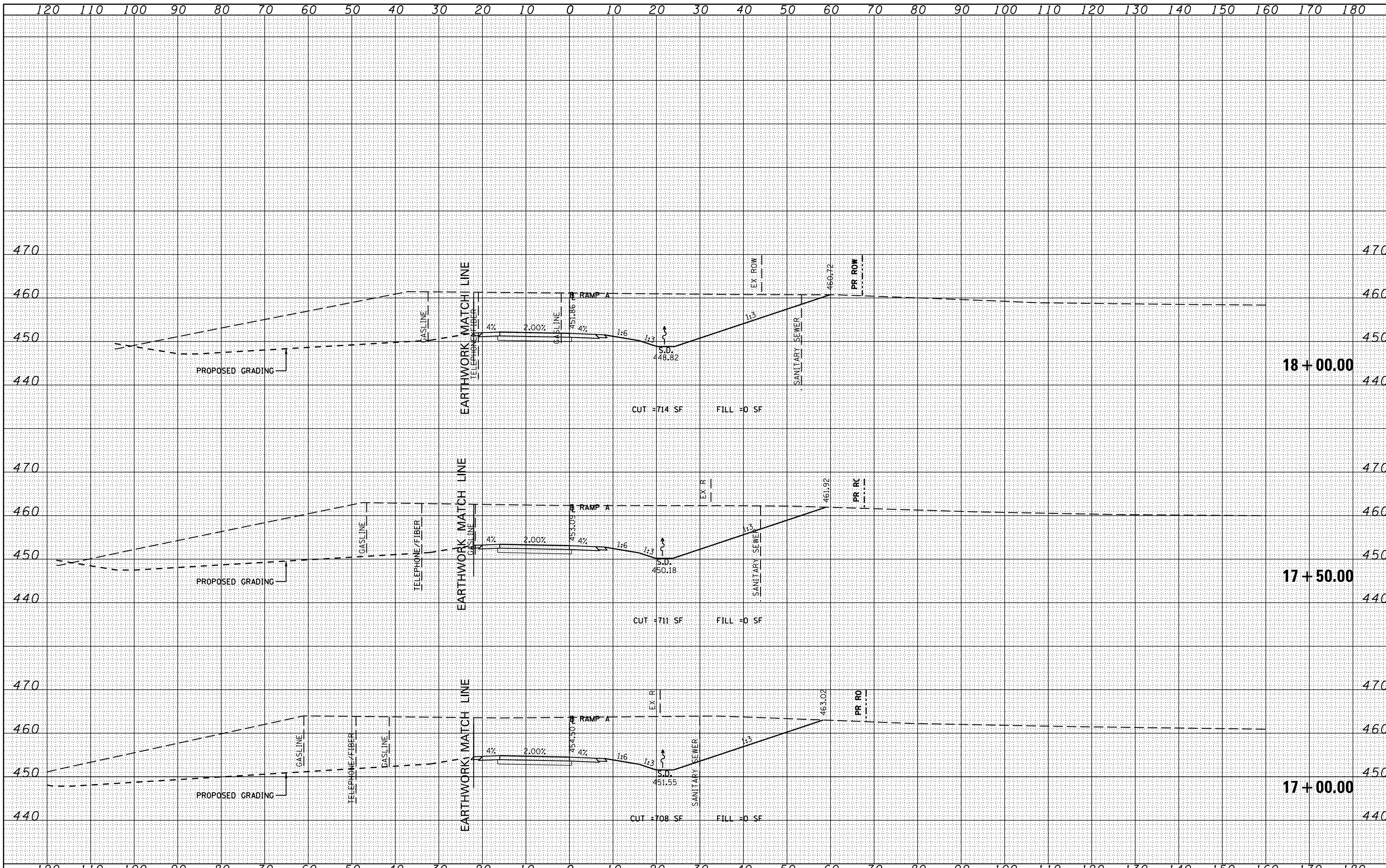


FILE NAME =	USER NAME = #USER#	DESIGNED - KN	REVISED -	<b>STATE OF ILLINOIS</b> <b>DEPARTMENT OF TRANSPORTATION</b>	<b>PROPOSED CROSS SECTIONS</b> <b>WOLF CREEK ROAD RAMP A</b>	F.A.P. RTE.	SECTION	COUNTY	TOTAL SHEETS	SHEET NO.
c:\pw_work\pwwork\lavenderba\d0363618\0978221-sht-xssht-WolfRampA.dgn		DRAWN - AS	REVISED -			331	(1-3)R-2, N-4, TS-4, HBK-1	WILLIAMSON	733	489
PLOT SCALE = 20.0000' / 1"		CHECKED -	REVISED -			DRAWING NO. XS-089				78221
PLOT DATE = 1/31/2014		DATE -	REVISED -			SCALE:		SHEET NO. 5 OF 9 SHEETS		STA. 15+00.00 TO STA. 16+50.00

ILLINOIS FED. AID PROJECT

FINAL SURVEY	DATE
SURVEYED	BY
NOTE BOOK	
TEMPLATE	
AREAS CHECKED	
NO.	

ORIGINAL SURVEY	DATE
SURVEYED	BY
NOTE BOOK	
TEMPLATE	
AREAS CHECKED	
NO.	



FILE NAME = c:\pw\_work\pwwork\lavenderba\d0363618\0978221-sht-xssht-WolfRampA.dgn

USER NAME = #USER#  
 DESIGNED - KN  
 DRAWN - AS  
 PLOT SCALE = 20.0000' / 1" =  
 PLOT DATE = 1/31/2014

REVISIONS  
 REVISION NO. DATE BY DESCRIPTION

**STATE OF ILLINOIS  
 DEPARTMENT OF TRANSPORTATION**

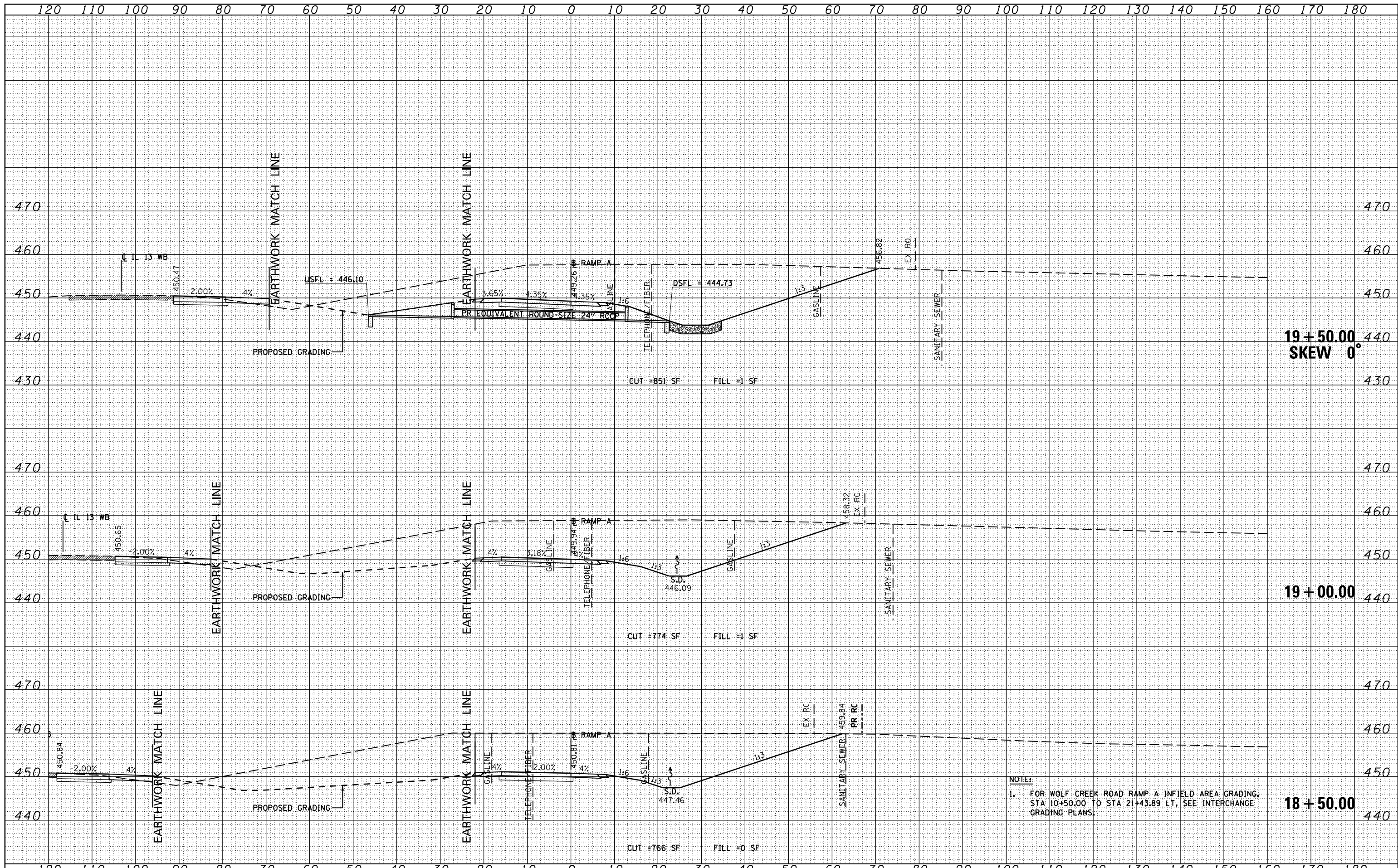
**PROPOSED CROSS SECTIONS  
 WOLF CREEK ROAD RAMP A**

SCALE: SHEET NO. 6 OF 9 SHEETS STA. 17+00.00 TO STA. 18+00.00

F.A.P. RTE.	SECTION	COUNTY	TOTAL SHEETS	SHEET NO.
331	(1-3)R-2, N-4, TS-4, HBK-1	WILLIAMSON	733	490
DRAWING NO. XS-090			78221	
ILLINOIS FED. AID PROJECT				

FINAL	SURVEY	DATE
NO.	NO.	
NO.	NO.	
NO.	NO.	
NO.	NO.	
NO.	NO.	

ORIGINAL	SURVEY	DATE
NO.	NO.	
NO.	NO.	
NO.	NO.	
NO.	NO.	
NO.	NO.	



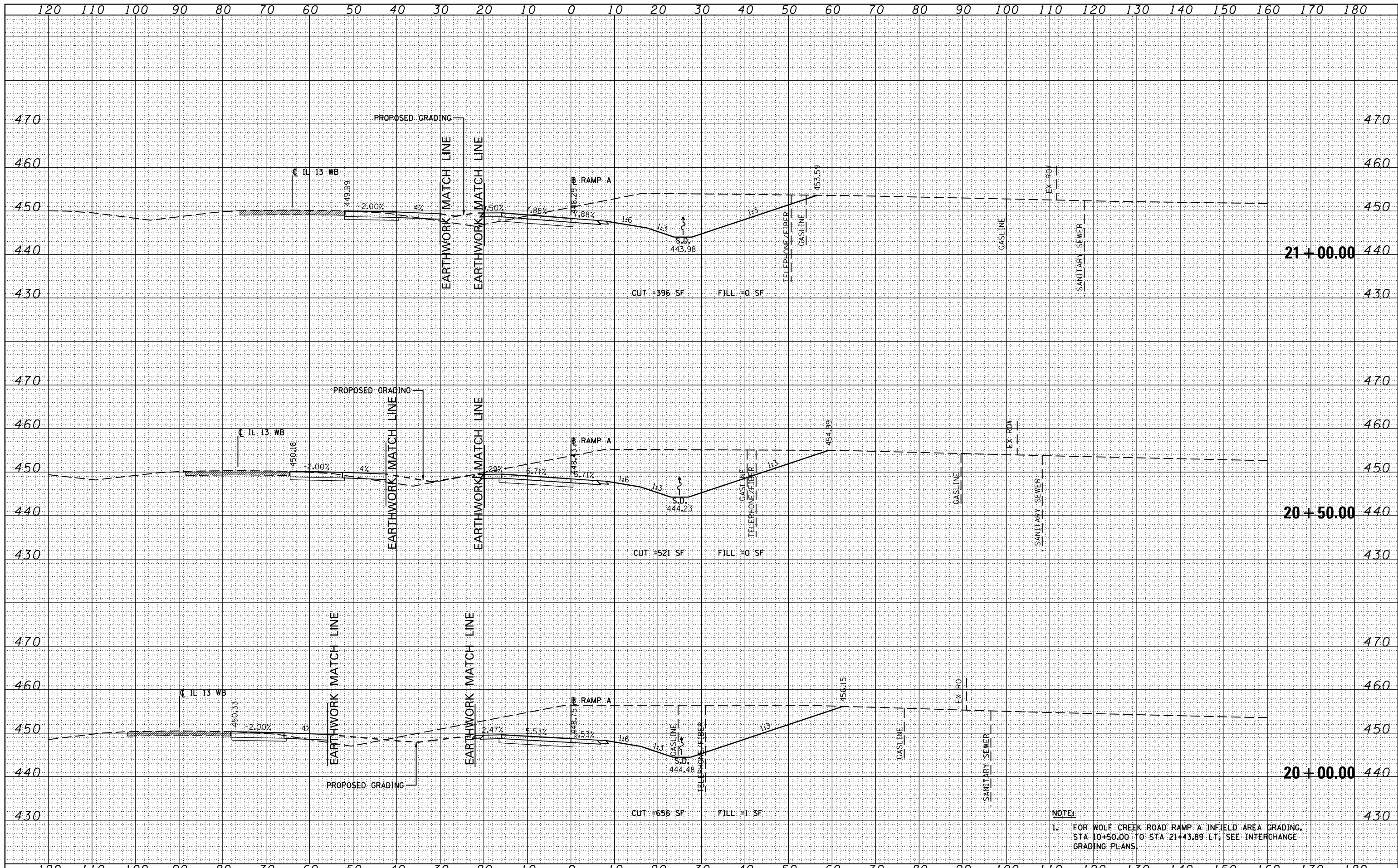
NOTE:  
 1. FOR WOLF CREEK ROAD RAMP A INFIELD AREA GRADING, STA 10+50.00 TO STA 21+43.89 LT, SEE INTERCHANGE GRADING PLANS.

FILE NAME =	USER NAME = #USER#	DESIGNED - KN	REVISED -	<b>STATE OF ILLINOIS</b> <b>DEPARTMENT OF TRANSPORTATION</b>	<b>PROPOSED CROSS SECTIONS</b> <b>WOLF CREEK ROAD RAMP A</b>	F.A.P. RTE.	SECTION	COUNTY	TOTAL SHEETS	SHEET NO.
c:\pw_work\pwwork\lavenderba\d0363618\0978221-sht-xssht-WolfRampA.dgn	DRAWN - AS	REVISED -	331			(1-3)R-2, N-4, TS-4, HBK-1	WILLIAMSON	733	491	
PLOT SCALE = 20.0000' / 1"	CHECKED -	REVISED -	DRAWING NO. <b>XS-091</b>			78221				
PLOT DATE = 1/31/2014	DATE -	REVISED -	SCALE:			SHEET NO. 7 OF 9 SHEETS		STA. 18+50.00 TO STA. 19+50.00		

ILLINOIS FED. AID PROJECT

DATE	
BY	
FINAL SURVEY	
NOTE BOOK	
NO.	
SAVED	
TEMPLATE	
AREAS CHECKED	

DATE	
BY	
ORIGINAL SURVEY	
NOTE BOOK	
NO.	
SAVED	
TEMPLATE	
AREAS CHECKED	

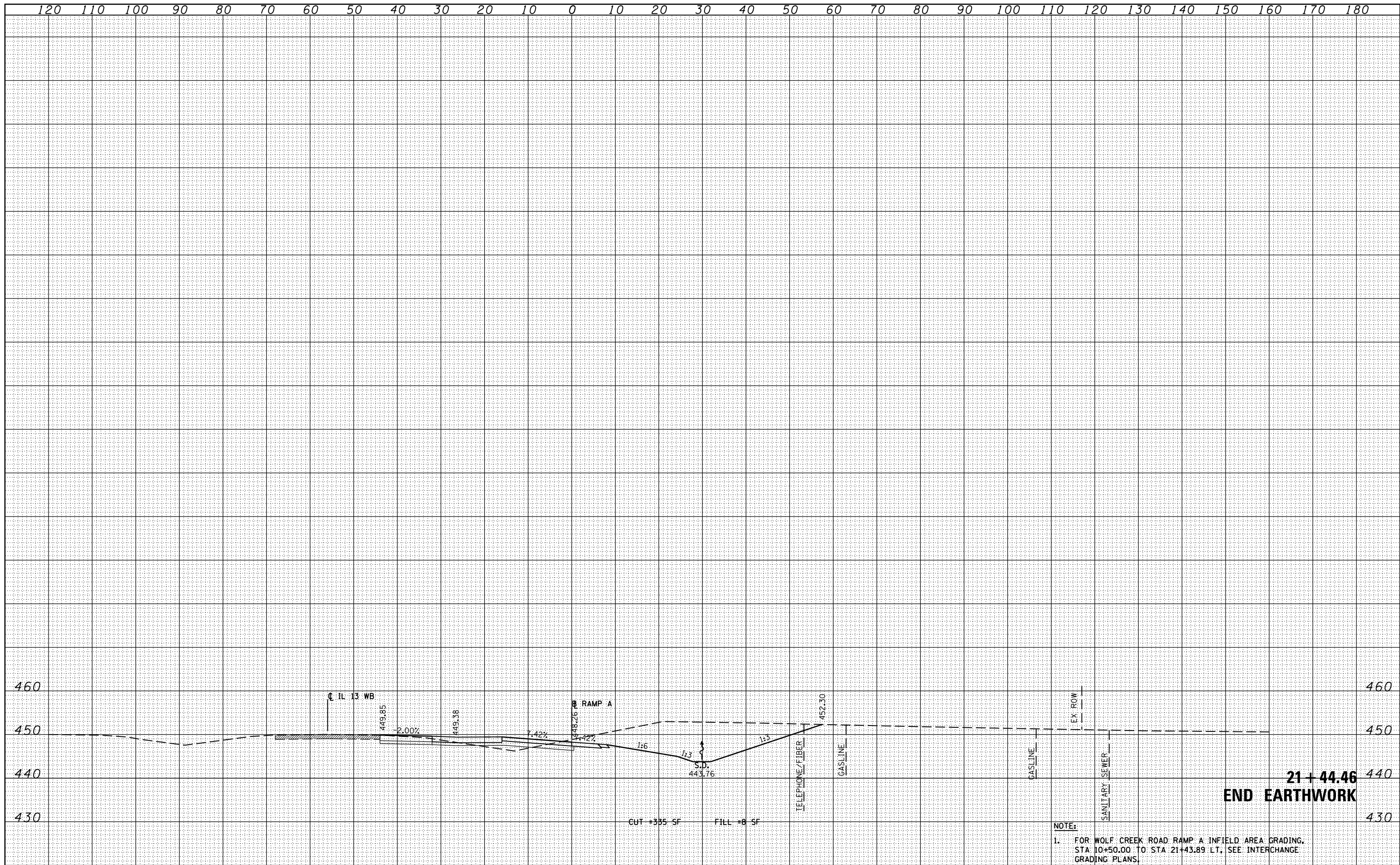


**NOTE:**  
 1. FOR WOLF CREEK ROAD RAMP A INFIELD AREA GRADING, STA: 10+50.00 TO STA 21+43.89 LT, SEE INTERCHANGE GRADING PLANS.

FILE NAME =	USER NAME = #USER#	DESIGNED - KN	REVISED -	<b>STATE OF ILLINOIS</b> <b>DEPARTMENT OF TRANSPORTATION</b>	<b>PROPOSED CROSS SECTIONS</b> <b>WOLF CREEK ROAD RAMP A</b>	F.A.P. RTE.	SECTION	COUNTY	TOTAL SHEETS	SHEET NO.
c:\pw_work\pwidot\lavenderba\d0363618\0978221-sht-xssht-WolfRampA.dgn	DRAWN - AS	REVISIED -	331			(1-3)R-2, N-4, TS-4, HBK-1	WILLIAMSON	733	492	
PLOT SCALE = 20.0000' / 1"	CHECKED -	REVISIED -	DRAWING NO. XS-092			78221				
PLOT DATE = 1/31/2014	DATE -	REVISIED -	SCALE:			SHEET NO. 8 OF 9 SHEETS		STA. 20+00.00 TO STA. 21+00.00		
ILLINOIS FED. AID PROJECT										

FINAL SURVEY	DATE
NOTE BOOK	BY
NO.	
SURVEYED	DATE
TEMPLATE	BY
AREAS CHECKED	

ORIGINAL SURVEY	DATE
NOTE BOOK	BY
NO.	
SURVEYED	DATE
TEMPLATE	BY
AREAS CHECKED	




**NOTE:**  
 1. FOR WOLF CREEK ROAD RAMP A INFIELD AREA GRADING. STA. 10+50.00 TO STA. 21+43.89 LT. SEE INTERCHANGE GRADING PLANS.

FILE NAME =	USER NAME = #USER#	DESIGNED - KN	REVISED -	<b>STATE OF ILLINOIS DEPARTMENT OF TRANSPORTATION</b>	<b>PROPOSED CROSS SECTIONS WOLF CREEK ROAD RAMP A</b>	F.A.P. RTE.	SECTION	COUNTY	TOTAL SHEETS	SHEET NO.
ct:\pw_work\pwidot\lavenderba\d0363618\0978221-sht-xssht-WolfRampA.dgn		DRAWN - AS	REVISED -			331	(1-3)R-2, N-4, TS-4, HBK-1	WILLIAMSON	733	493
PLOT SCALE = 20.0000' / in.		CHECKED -	REVISED -			DRAWING NO.	XS-093			78221
PLOT DATE = 1/31/2014		DATE -	REVISED -			SCALE:	SHEET NO. 9 OF 9 SHEETS	STA. 21+44.46 TO STA. 21+44.46	ILLINOIS FED. AID PROJECT	

BY:	DATE:
FINISH SURVEY:	SURVEYED:
NOTE BOOK NO.:	PLOTTED TEMPLATE:
	AREAS CHECKED:

BY:	DATE:
ORIGINAL SURVEY:	SURVEYED:
NOTE BOOK NO.:	PLOTTED TEMPLATE:
	AREAS CHECKED:



FILE NAME =	USER NAME = \$USER\$	DESIGNED - KN	REVISIED -
es:\pw\work\p1dot1\lavenderba\0363618\0978221-1\ht-xssht-WolFRampB.dgn		DRAWN - AS	REVISIED -
		CHECKED -	REVISIED -
		DATE -	REVISIED -


**STATE OF ILLINOIS  
DEPARTMENT OF TRANSPORTATION**

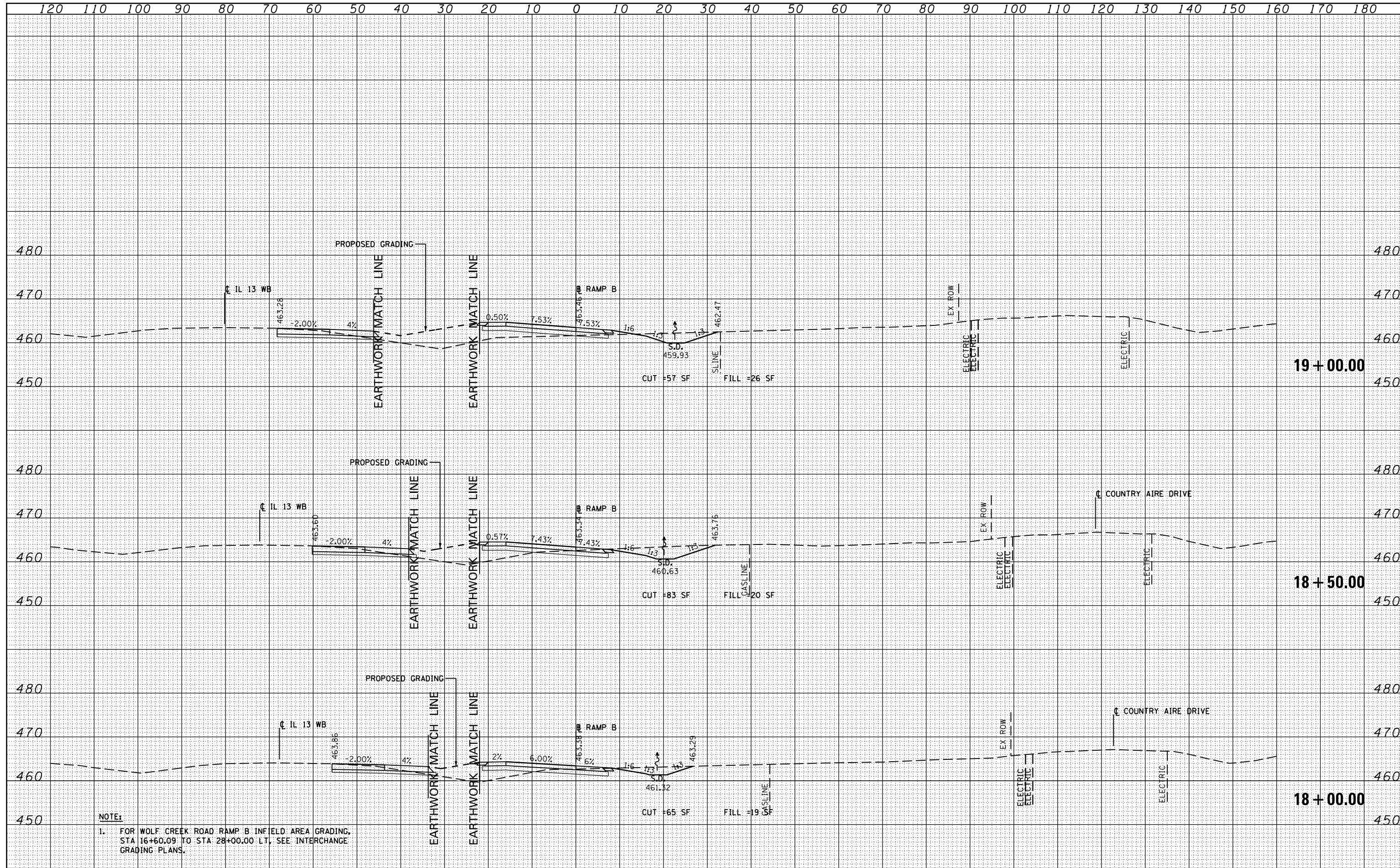
**PROPOSED CROSS SECTIONS  
WOLF CREEK ROAD RAMP B**

SCALE: SHEET NO. 1 OF 10 SHEETS STA. 16+59.87 TO STA. 17+50.00

F.A.P. RTE.	SECTION	COUNTY	TOTAL SHEETS	SHEET NO.
331	(1-3)R-2, N-4, T5-4, HBK-1	WILLIAMSON	733	494
DRAWING NO. <b>XS-094</b>				78221
ILLINOIS FED. AID PROJECT				

DATE	
BY	
FINAL SURVEY	SURVEYED
NOTE BOOK	PLOTTED
NO.	TEMPLATE
	AREAS CHECKED
	AREAS CHECKED

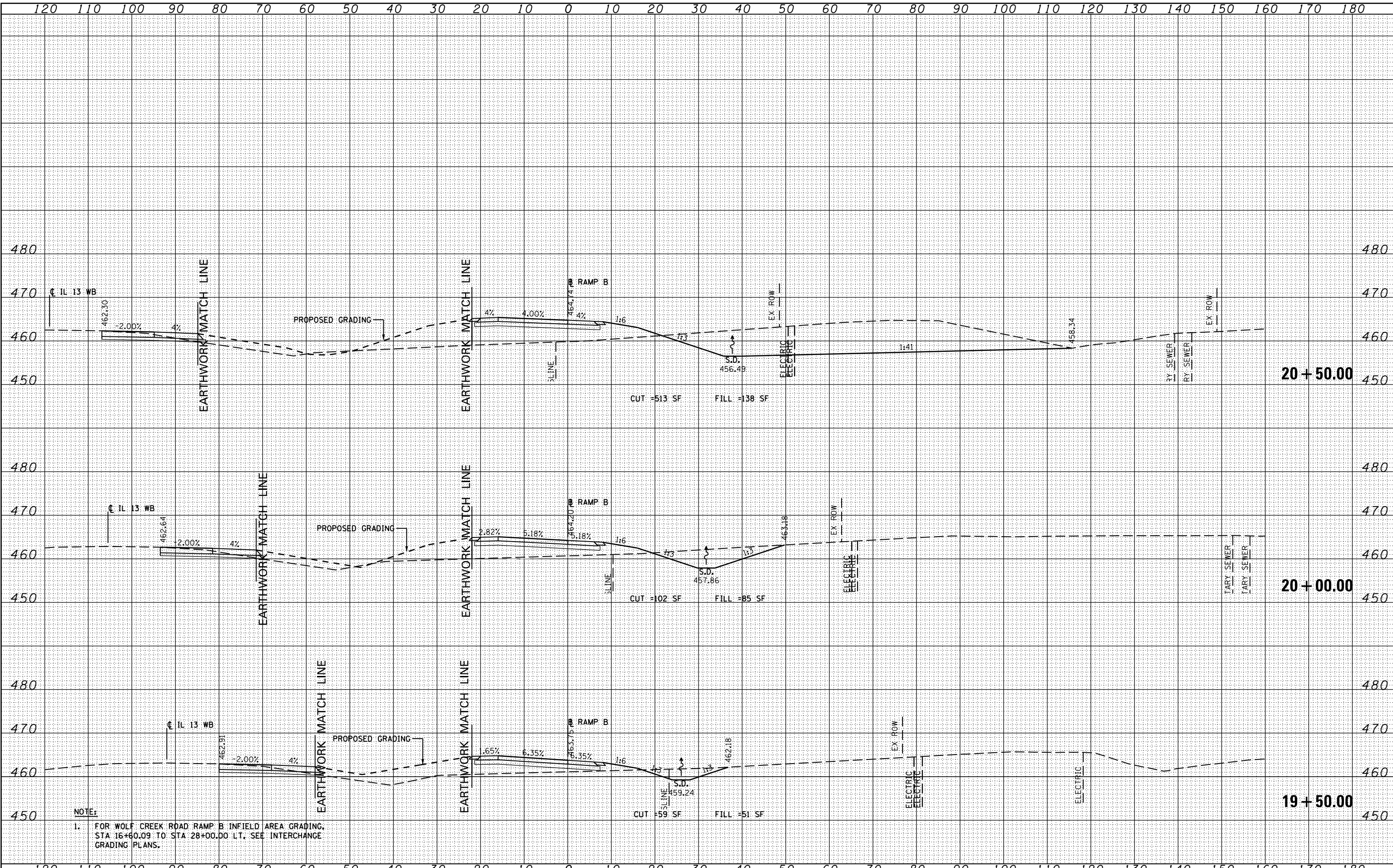
DATE	
BY	
ORIGINAL SURVEY	SURVEYED
NOTE BOOK	PLOTTED
NO.	TEMPLATE
	AREAS CHECKED
	AREAS CHECKED



**NOTE:**  
 1. FOR WOLF CREEK ROAD RAMP B INFIELD AREA GRADING, STA 16+60.09 TO STA 28+00.00 LT, SEE INTERCHANGE GRADING PLANS.

BY	DATE
FINAL SURVEY PLOTTED	SURVEYED
NOTE BOOK	TEMPLATE
NO.	AREAS CHECKED

BY	DATE
ORIGINAL SURVEY PLOTTED	SURVEYED
NOTE BOOK	TEMPLATE
NO.	AREAS CHECKED



NOTE:  
 1. FOR WOLF CREEK ROAD RAMP B INFIELD AREA GRADING, STA 16+60.09 TO STA 28+00.00 LT, SEE INTERCHANGE GRADING PLANS.

FILE NAME =	USER NAME = sUSERs	DESIGNED - KN	REVISED -
ca:\pw_work\p1dot\lavenderba\d0363618\d978221-shr-ssht-WolFRampB.dgn		DRAWN - AS	REVISED -
		CHECKED -	REVISED -
		DATE - 1/31/2014	REVISED -

**STATE OF ILLINOIS  
DEPARTMENT OF TRANSPORTATION**

**PROPOSED CROSS SECTIONS  
WOLF CREEK ROAD RAMP B**

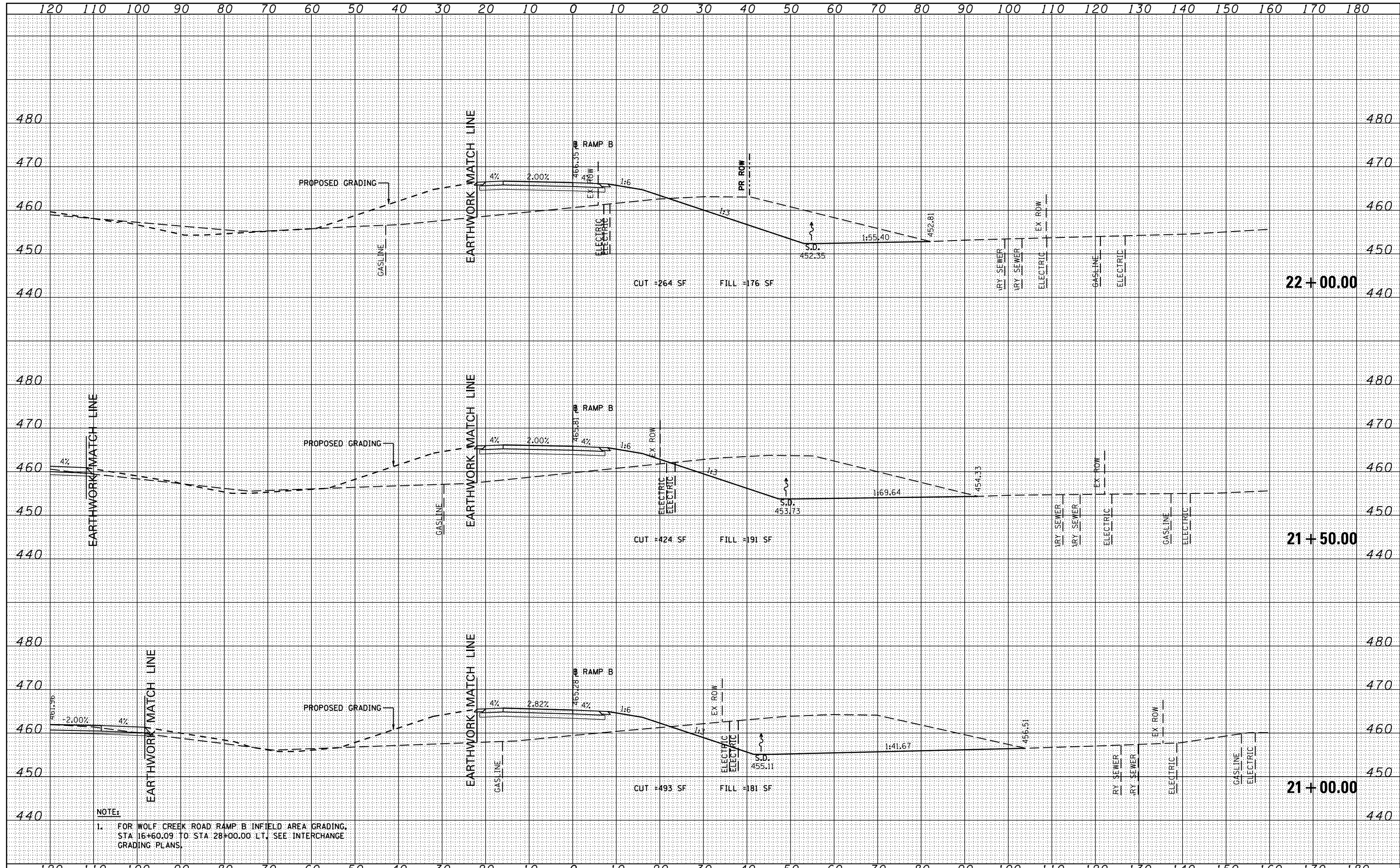
F.A.P. RTE.	SECTION	COUNTY	TOTAL SHEETS	SHEET NO.
331	(1-3)R-2, N-4, TS-4, HBK-1	WILLIAMSON	<b>733</b>	<b>496</b>
DRAWING NO.	<b>XS-096</b>		78221	

SCALE: SHEET NO. 3 OF 10 SHEETS STA. 19+50.00 TO STA. 20+50.00



DATE	
BY	
FINAL SURVEY	SURVEYED
NOTE BOOK	PLOTTED
NO.	TEMPLATE
	AREAS CHECKED

DATE	
BY	
ORIGINAL SURVEY	SURVEYED
NOTE BOOK	PLOTTED
NO.	TEMPLATE
	AREAS CHECKED

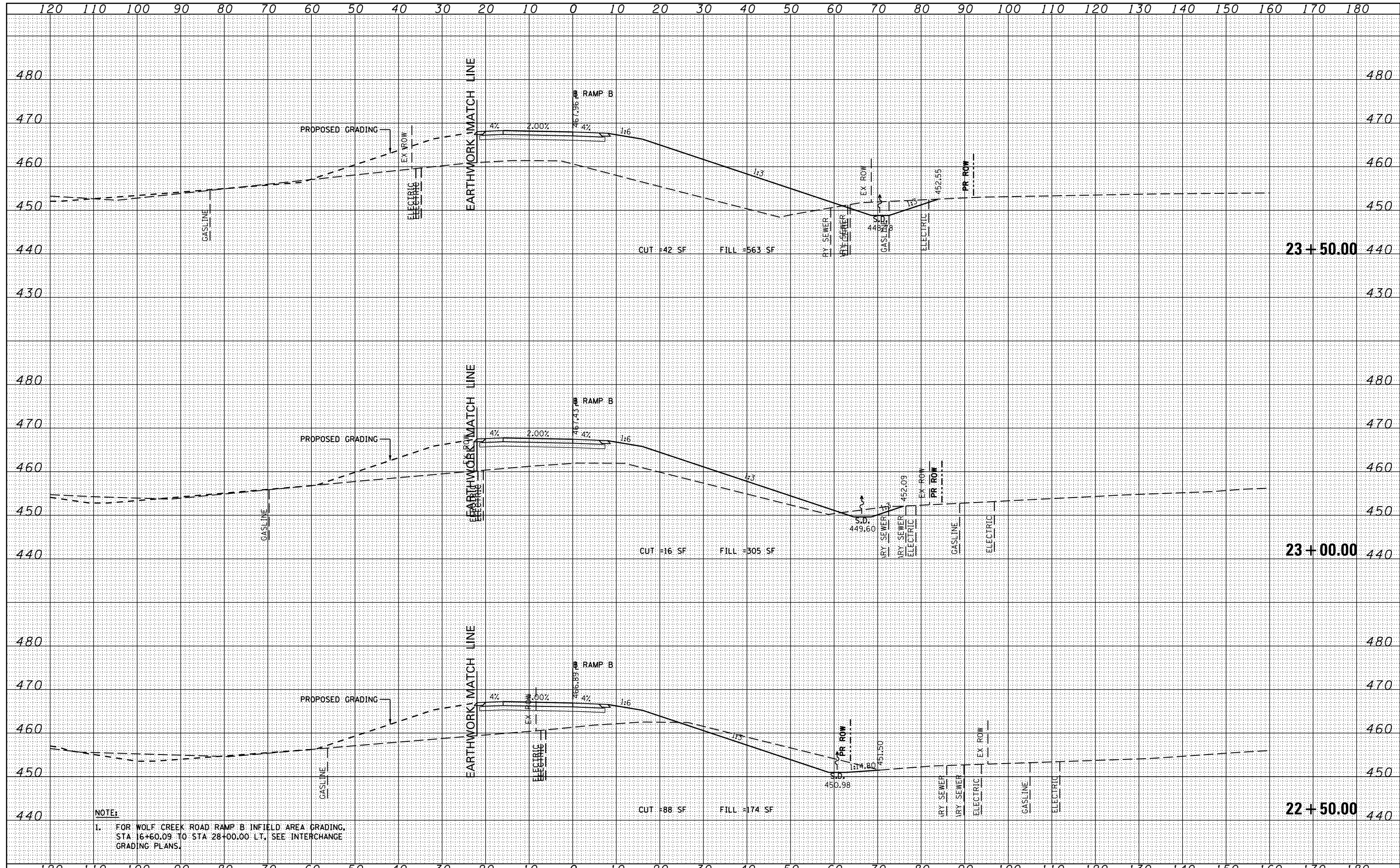


NOTE:  
 1. FOR WOLF CREEK ROAD RAMP B INFIELD AREA GRADING, STA 16+60.09 TO STA 28+00.00 LT, SEE INTERCHANGE GRADING PLANS.

FILE NAME =	USER NAME = \$USER\$	DESIGNED - KN	REVISED -	<b>STATE OF ILLINOIS</b> <b>DEPARTMENT OF TRANSPORTATION</b>	<b>PROPOSED CROSS SECTIONS</b> <b>WOLF CREEK ROAD RAMP B</b>	F.A.P. RTE.	SECTION	COUNTY	TOTAL SHEETS	SHEET NO.
ca:\pw_work\pwidot\lavenderba\d0363618\0978221-shht-wolfRampB.dgn		DRAWN - AS	REVISED -			331	(1-3)R-2, N-4, TS-4, HKB-1	WILLIAMSON	733	497
		CHECKED -	REVISED -			DRAWING NO.	<b>XS-097</b>			78221
		DATE -	REVISED -			ILLINOIS FED. AID PROJECT				

DATE	
BY	
FINAL SURVEY	SURVEYED
NOTE BOOK	PLOTTED
NO.	TEMPLATE
	AREAS
	CHECKED

DATE	
BY	
ORIGINAL SURVEY	SURVEYED
NOTE BOOK	PLOTTED
NO.	TEMPLATE
	AREAS
	CHECKED

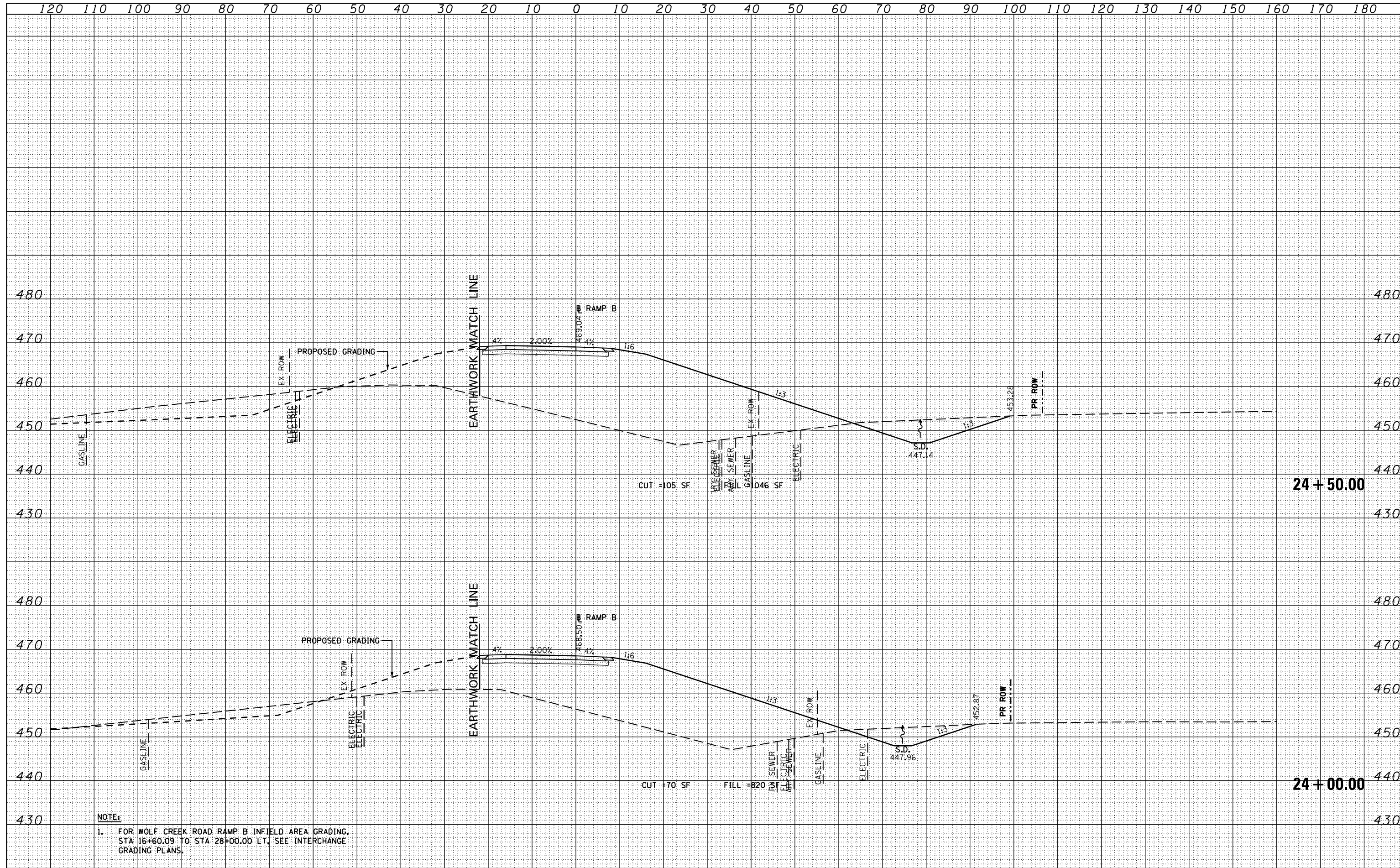


**NOTE:**  
 1. FOR WOLF CREEK ROAD RAMP B INFIELD AREA GRADING, STA 16+60.09 TO STA 28+00.00 LT, SEE INTERCHANGE GRADING PLANS.

FILE NAME =	USER NAME = susers	DESIGNED - KN	REVISED -	<b>STATE OF ILLINOIS</b> <b>DEPARTMENT OF TRANSPORTATION</b>	<b>PROPOSED CROSS SECTIONS</b> <b>WOLF CREEK ROAD RAMP B</b>	F.A.P. RTE.	SECTION	COUNTY	TOTAL SHEETS	SHEET NO.
es:\pw_work\p1dot\lavenderba\d0363618\0978221-sh-t-xsh-t-WolfRampB.dgn		DRAWN - AS	REVISED -			331	(1-3)R-2, N-4, TS-4, HBK-1	WILLIAMSON	733	498
PLOT SCALE = 20.0000' / in.		CHECKED -	REVISED -			DRAWING NO. <b>XS-098</b>				78221
PLOT DATE = 1/31/2014		DATE -	REVISED -			SCALE: SHEET NO. 5 OF 10 SHEETS STA. 22+50.00 TO STA. 23+50.00		ILLINOIS FED. AID PROJECT		

DATE	
BY	
FINAL SURVEY	SURVEYED
NOTE BOOK	PLOTTED
NO.	TEMPLATE
	AREAS CHECKED
	AREAS CHECKED

DATE	
BY	
ORIGINAL SURVEY	SURVEYED
NOTE BOOK	PLOTTED
NO.	TEMPLATE
	AREAS CHECKED
	AREAS CHECKED

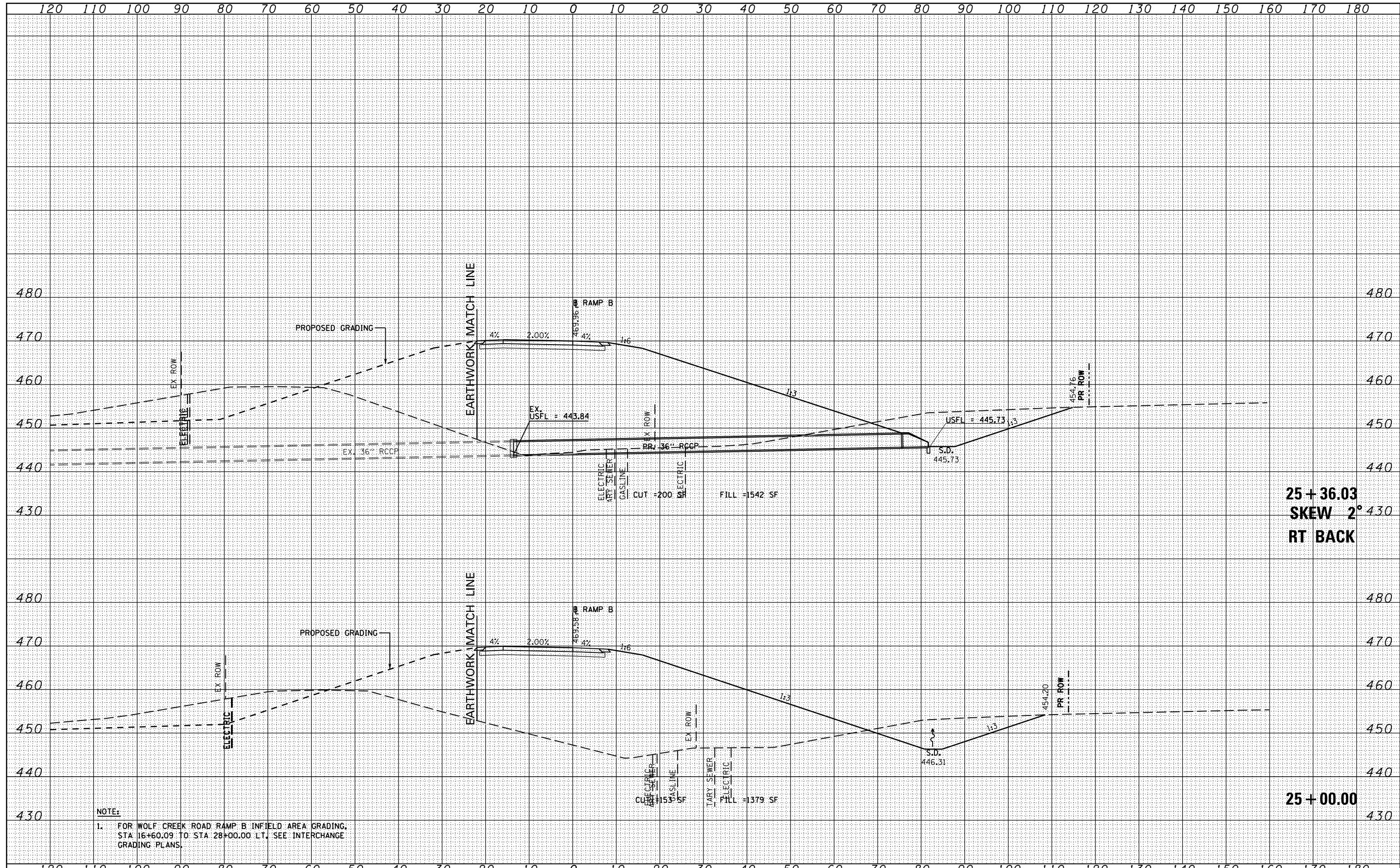


**NOTE:**  
 1. FOR WOLF CREEK ROAD RAMP B INFIELD AREA GRADING, STA 16+60.09 TO STA 28+00.00 LT, SEE INTERCHANGE GRADING PLANS.

FILE NAME =	USER NAME = \$USER\$	DESIGNED - KN	REVISED -	<b>STATE OF ILLINOIS DEPARTMENT OF TRANSPORTATION</b>	<b>PROPOSED CROSS SECTIONS WOLF CREEK ROAD RAMP B</b>			F.A.P. RTE.	SECTION	COUNTY	TOTAL SHEETS	SHEET NO.
ca:\pw-work\p1dot\lavenderba\d0363618\0978221-ht-xssht-WolFRampB.dgn		DRAWN - AS	REVISED -		331	(1-3)R-2, N-4, TS-4, HBK-1	WILLIAMSON	733	499			
PLOT SCALE = 20.0000' / in.		CHECKED -	REVISED -		DRAWING NO. <b>XS-099</b>			78221				
PLOT DATE = 1/31/2014		DATE -	REVISED -		SCALE: SHEET NO. 6 OF 10 SHEETS STA. 24+00.00 TO STA. 24+50.00			ILLINOIS FED. AID PROJECT				

DATE	
BY	
FINAL SURVEY	SURVEYED
NOTE BOOK	PLOTTED
NO.	TEMPLATE
	AREAS CHECKED

DATE	
BY	
ORIGINAL SURVEY	SURVEYED
NOTE BOOK	PLOTTED
NO.	TEMPLATE
	AREAS CHECKED



**25 + 36.03**  
**SKREW 2°**  
**RT BACK**

**25 + 00.00**

**NOTE:**  
 1. FOR WOLF CREEK ROAD RAMP B INFIELD AREA GRADING, STA 16+60.09 TO STA 28+00.00 LT, SEE INTERCHANGE GRADING PLANS.

FILE NAME =	USER NAME = susers	DESIGNED - KN	REVISED -	<b>STATE OF ILLINOIS DEPARTMENT OF TRANSPORTATION</b>	<b>PROPOSED CROSS SECTIONS WOLF CREEK ROAD RAMP B</b>			F.A.P. RTE.	SECTION	COUNTY	TOTAL SHEETS	SHEET NO.
es:\pw-work\p1dot\lavenderba\d0363618\0978221-ht-xssht-WolfRampB.dgn		DRAWN - AS	REVISED -		331	(1-3)R-2, N-4, TS-4, HBK-1	WILLIAMSON	733	500			
PLOT SCALE = 20.0000' / in.		CHECKED -	REVISED -		DRAWING NO. <b>XS-100</b>			78221				
PLOT DATE = 1/31/2014		DATE -	REVISED -		SCALE: SHEET NO. 7 OF 10 SHEETS STA. 25+00.00 TO STA. 25+35.58			ILLINOIS FED. AID PROJECT				