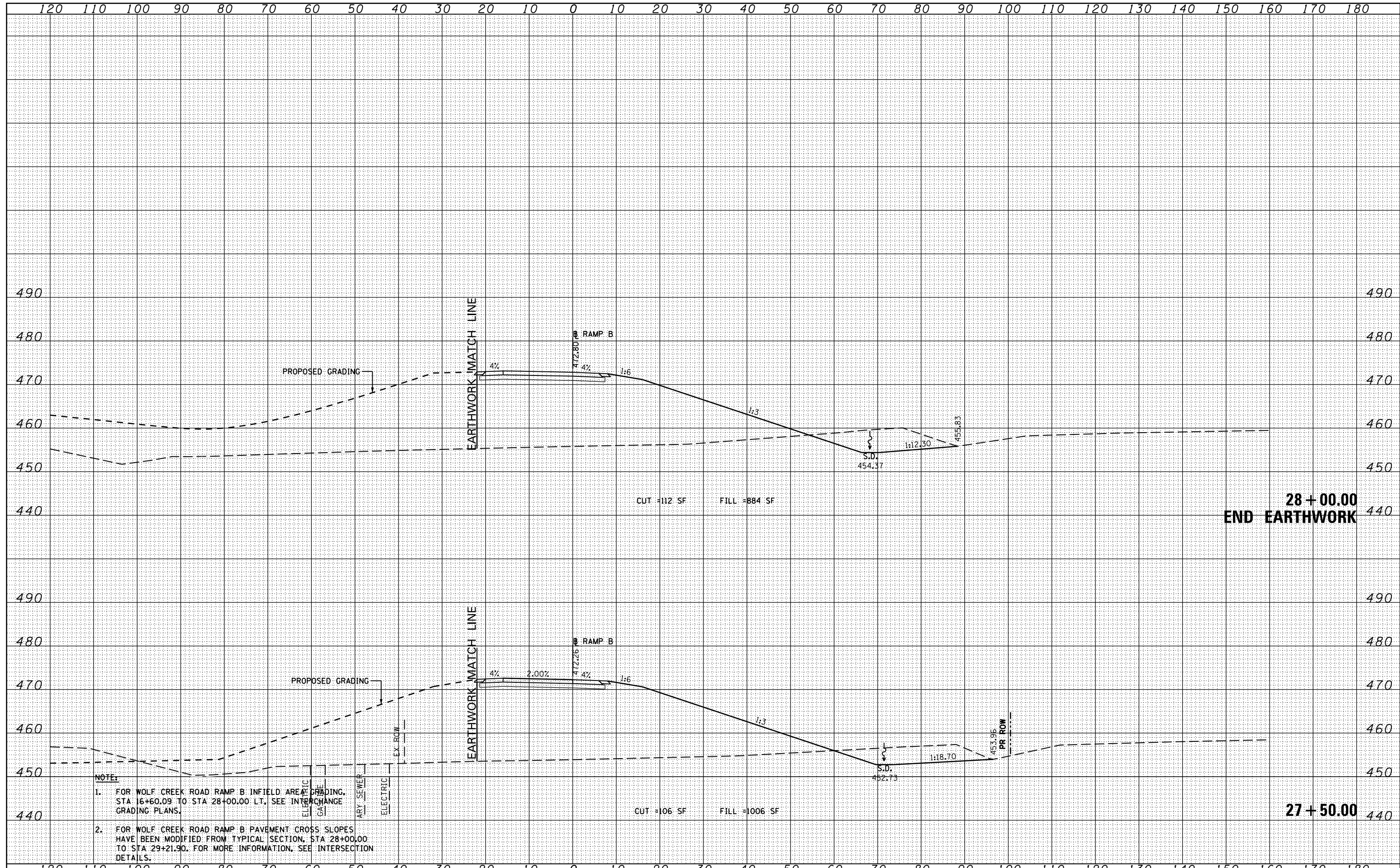


DATE	
BY	
FINAL SURVEY	SURVEYED
NOTE BOOK	PLOTTED
NO.	AREAS CHECKED

DATE	
BY	
ORIGINAL SURVEY	SURVEYED
NOTE BOOK	PLOTTED
NO.	AREAS CHECKED



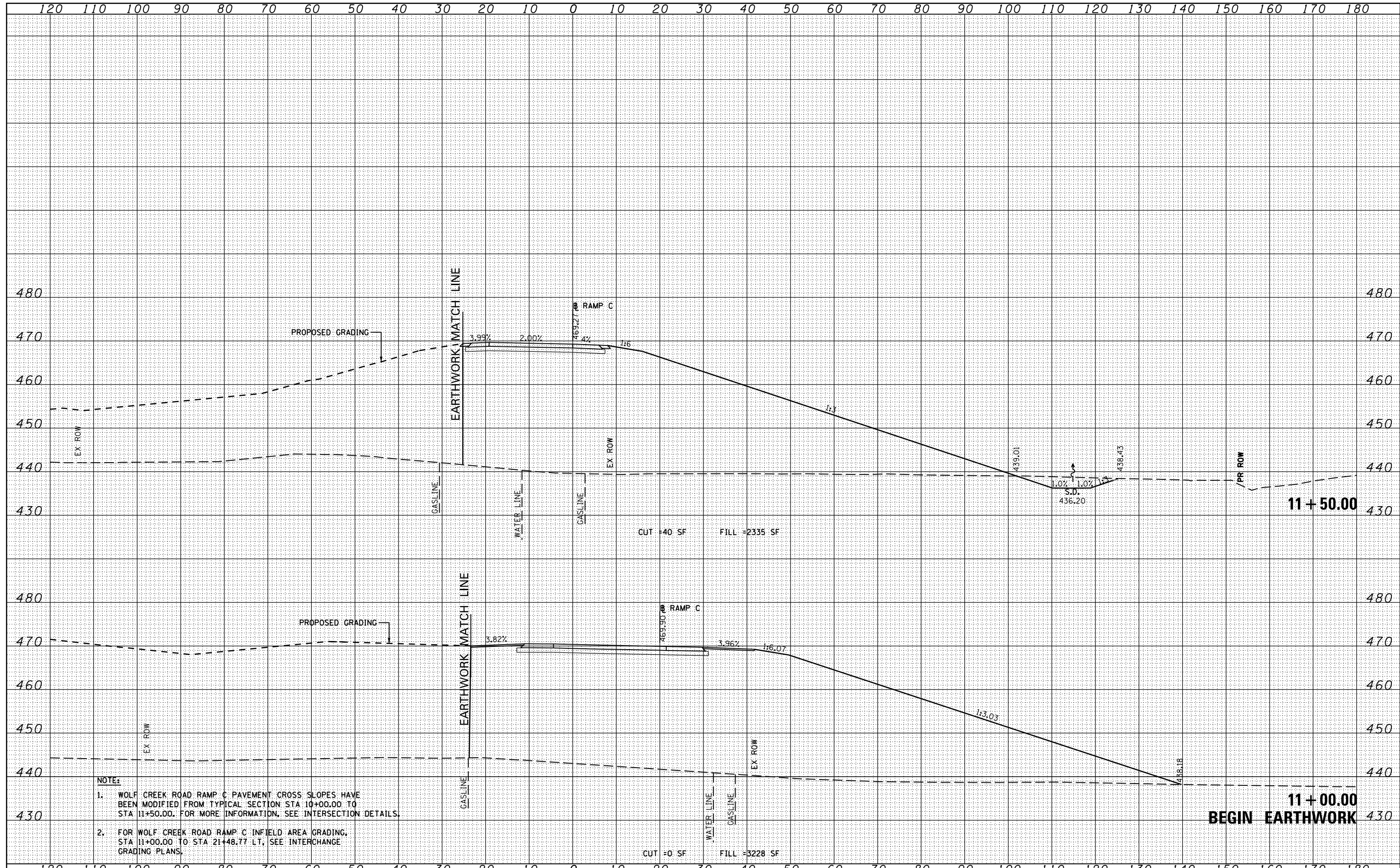
- NOTE:**
- FOR WOLF CREEK ROAD RAMP B INFIELD AREA GRADING, STA 16+60.09 TO STA 28+00.00 LT, SEE INTERCHANGE GRADING PLANS.
 - FOR WOLF CREEK ROAD RAMP B PAVEMENT CROSS SLOPES HAVE BEEN MODIFIED FROM TYPICAL SECTION, STA 28+00.00 TO STA 29+21.90. FOR MORE INFORMATION, SEE INTERSECTION DETAILS.

FILE NAME =	USER NAME = susers	DESIGNED - KN	REVISED -	STATE OF ILLINOIS DEPARTMENT OF TRANSPORTATION	PROPOSED CROSS SECTIONS WOLF CREEK ROAD RAMP B	F.A.P. RTE.	SECTION	COUNTY	TOTAL SHEETS	SHEET NO.
ca:\pw_work\p1dot\lavenderba\d0363618\0978221-ht-xssht-WolfRampB.dgn	DRAWN - AS	REVISED -	331			(1-3)R-2, N-4, TS-4, HBK-1	WILLIAMSON	733	503	
PLOT SCALE = 20.0000' / in.	CHECKED -	REVISED -	DRAWING NO. XS-103			78221				
PLOT DATE = 1/31/2014	DATE -	REVISED -	ILLINOIS FED. AID PROJECT							

SCALE: SHEET NO. 10 OF 10 SHEETS STA. 27+50.00 TO STA. 28+00.00

DATE	
BY	
FINAL SURVEY	SURVEYED
NOTE BOOK	PLOTTED
NO.	AREAS CHECKED

DATE	
BY	
ORIGINAL SURVEY	SURVEYED
NOTE BOOK	PLOTTED
NO.	AREAS CHECKED



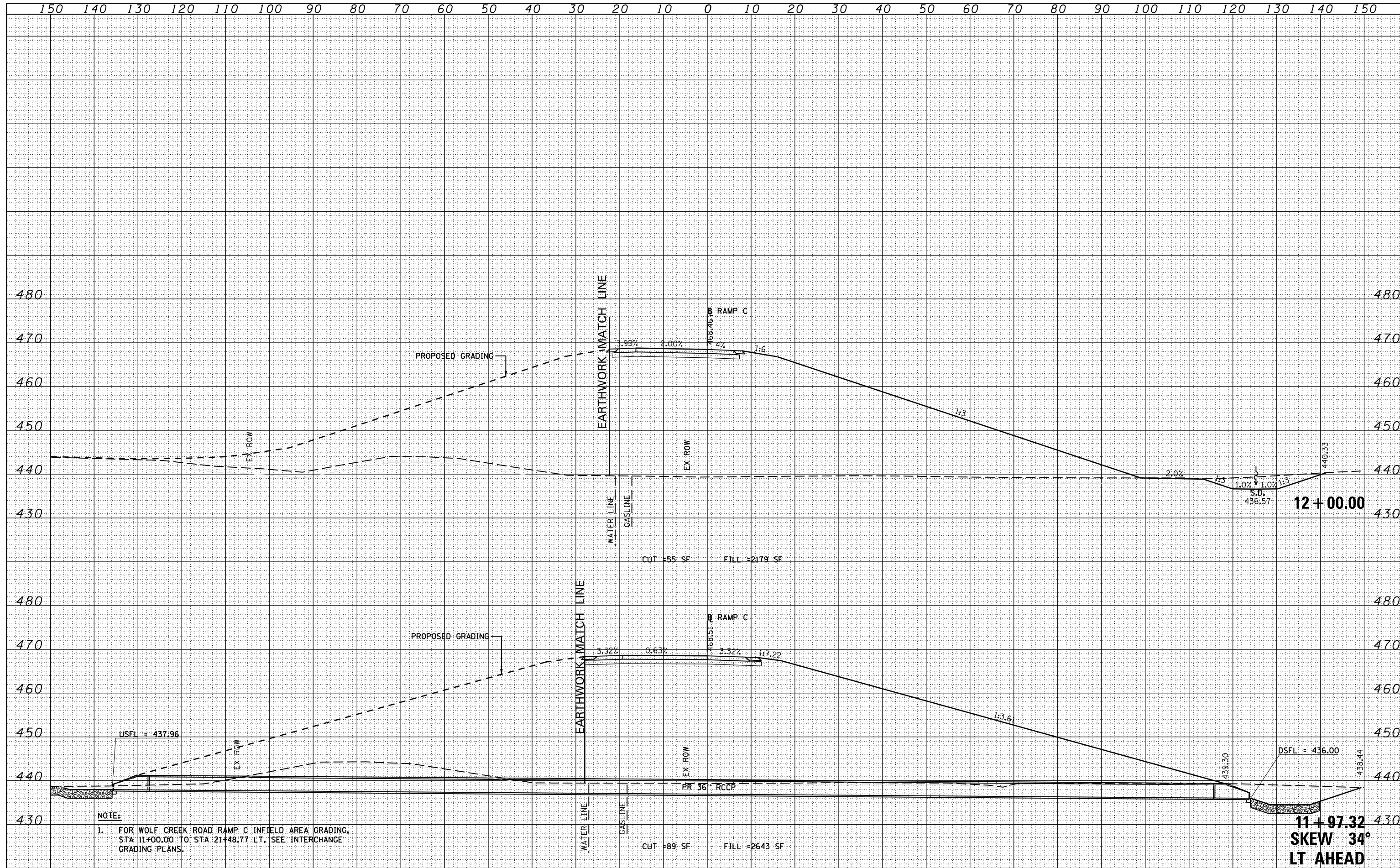
NOTE:

1. WOLF CREEK ROAD RAMP C PAVEMENT CROSS SLOPES HAVE BEEN MODIFIED FROM TYPICAL SECTION STA 10+00.00 TO STA 11+50.00. FOR MORE INFORMATION, SEE INTERSECTION DETAILS.
2. FOR WOLF CREEK ROAD RAMP C INFIELD AREA GRADING, STA 11+00.00 TO STA 21+48.77 LT, SEE INTERCHANGE GRADING PLANS.

FILE NAME =	USER NAME = suser*	DESIGNED - KN	REVISED -	STATE OF ILLINOIS DEPARTMENT OF TRANSPORTATION	PROPOSED CROSS SECTIONS WOLF CREEK ROAD RAMP C			F.A.P. RTE.	SECTION	COUNTY	TOTAL SHEETS	SHEET NO.
ca:\pw-work\p1dot\lavenderba\0363618\0978221-1\11+00.00-11+50.00\11+00.00-11+50.00.dgn		DRAWN - AS	REVISED -		331	(1-3)R-2, N-4, TS-4, HBK-1	WILLIAMSON	733	504			
PLOT SCALE = 20.0000' / in.		CHECKED -	REVISED -		DRAWING NO. XS-104				78221			
PLOT DATE = 1/31/2014		DATE -	REVISED -		SCALE: SHEET NO. 1 OF 11 SHEETS STA. 11+00.00 TO STA. 11+50.00		ILLINOIS FED. AID PROJECT					

DATE	
BY	
FINAL SURVEY	SURVEYED
NOTE BOOK	PLOTTED
NO.	TEMPLATE
	AREAS CHECKED

DATE	
BY	
ORIGINAL SURVEY	SURVEYED
NOTE BOOK	PLOTTED
NO.	TEMPLATE
	AREAS CHECKED



NOTE:
 1. FOR WOLF CREEK ROAD RAMP C INFIELD AREA GRADING, STA 11+00.00 TO STA 21+48.77 LT. SEE INTERCHANGE GRADING PLANS.

11+97.32
 SKEW 34°
 LT AHEAD

FILE NAME =
 c:\pw\work\p1dot\lavenderba\d0363618\0978221-ht-xssht-WolfRampC.dgn

USER NAME = sUsers
 DESIGNED - KN
 DRAWN - AS
 CHECKED -
 DATE - 1/31/2014

REVISIED -
 REVISIED -
 REVISIED -
 REVISIED -

STATE OF ILLINOIS
 DEPARTMENT OF TRANSPORTATION

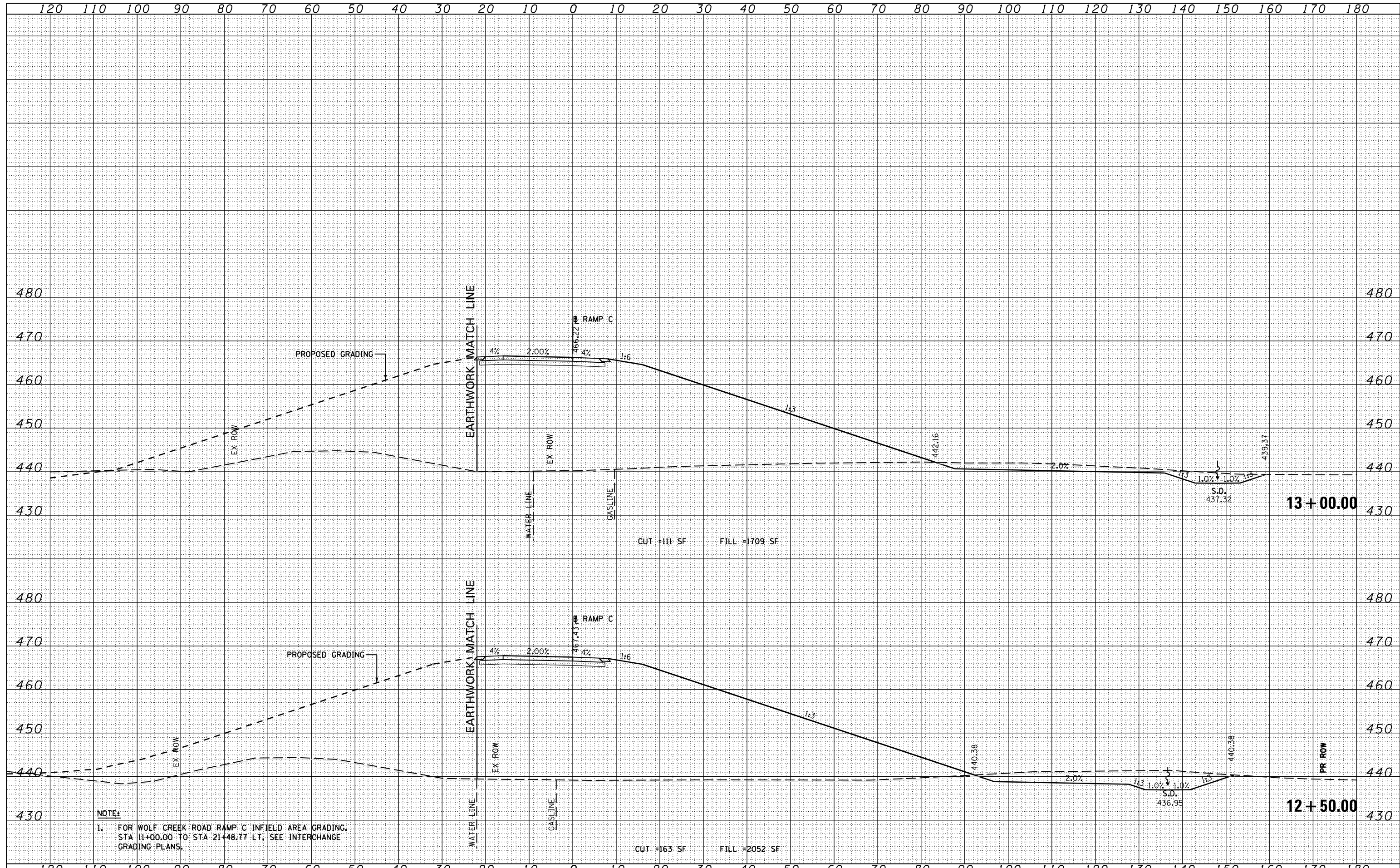
PROPOSED CROSS SECTIONS
 WOLF CREEK ROAD RAMP C

SCALE: SHEET NO. 2 OF 11 SHEETS STA. 11+97.32 TO STA. 12+00.00

F.A.P. RTE.	SECTION	COUNTY	TOTAL SHEETS	SHEET NO.
331	(1-3)R-2, N-4, TS-4, HBK-1	WILLIAMSON	733	505
DRAWING NO.	XS-105			78221
ILLINOIS FED. AID PROJECT				

DATE	
BY	
FINISHED SURVEY	
PLOTTED	
NOTE BOOK	
AREAS CHECKED	

DATE	
BY	
ORIGINAL SURVEY	
PLOTTED	
NOTE BOOK	
AREAS CHECKED	



NOTE:
 1. FOR WOLF CREEK ROAD RAMP C INFIELD AREA GRADING, STA 11+00.00 TO STA 21+48.77 LT, SEE INTERCHANGE GRADING PLANS.

FILE NAME =
 c:\pw_work\p1dot\lavenderba\d0363618\0978221-ht-xssh-WolfRampC.dgn

USER NAME =	susers	DESIGNED -	KN	REVISED -	
		DRAWN -	AS	REVISED -	
		CHECKED -		REVISED -	
		DATE -		REVISED -	
PLOT SCALE =	20.0000' / in.				
PLOT DATE =	1/31/2014				

**STATE OF ILLINOIS
 DEPARTMENT OF TRANSPORTATION**

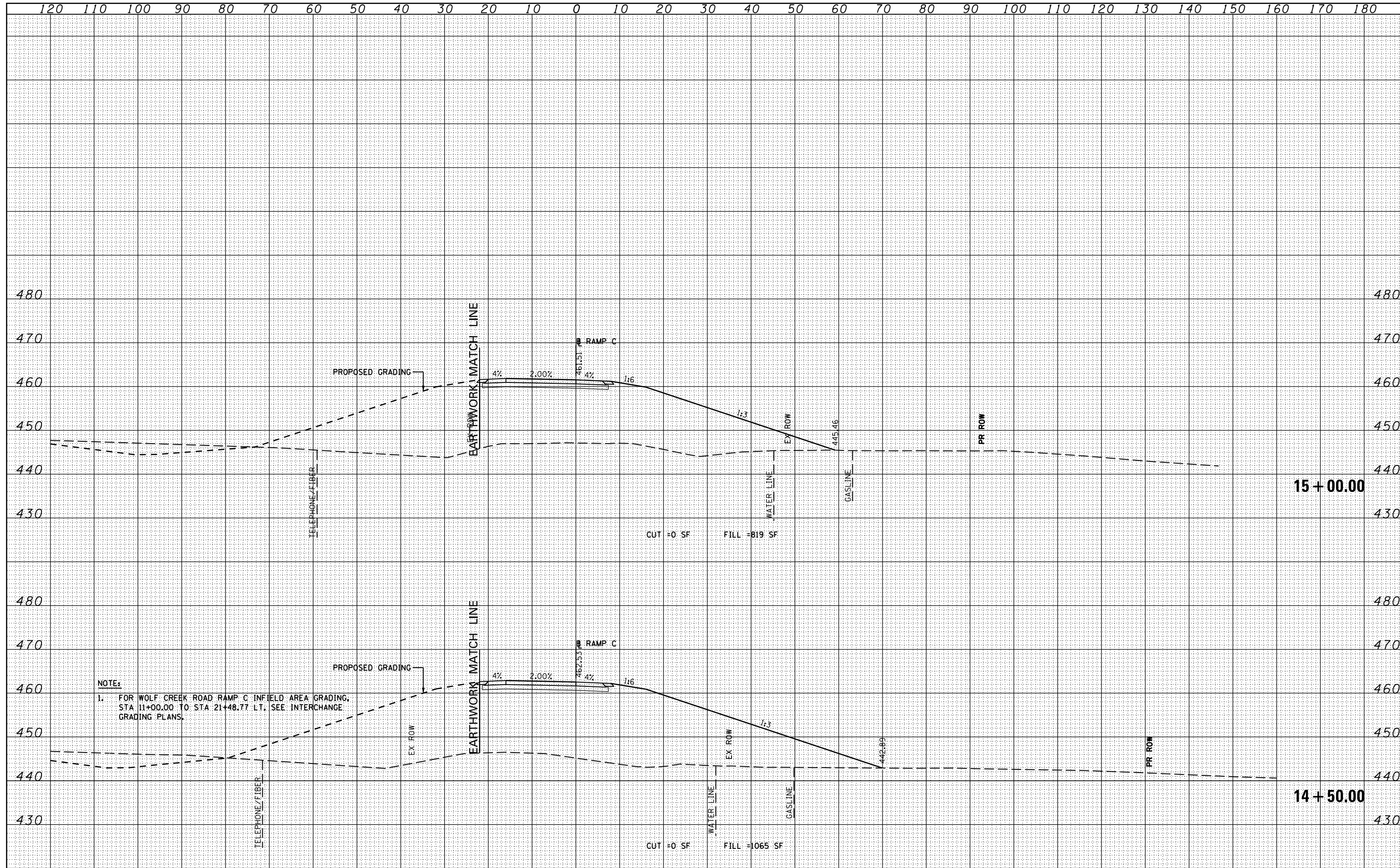
**PROPOSED CROSS SECTIONS
 WOLF CREEK ROAD RAMP C**

SCALE: SHEET NO. 3 OF 11 SHEETS STA. 12+50.00 TO STA. 13+00.00

F.A.P. RTE.	SECTION	COUNTY	TOTAL SHEETS	SHEET NO.
331	(1-3)R-2, N-4, TS-4, HBK-1	WILLIAMSON	733	506
DRAWING NO.	XS-106			78221
ILLINOIS FED. AID PROJECT				

DATE	
BY	
SURVEYED	
PLOTTED	
TEMPLATE	
NOTE BOOK	
AREAS CHECKED	
NO.	

DATE	
BY	
SURVEYED	
PLOTTED	
TEMPLATE	
NOTE BOOK	
AREAS CHECKED	
NO.	



NOTE:
 1. FOR WOLF CREEK ROAD RAMP C INFIELD AREA GRADING, STA 11+00.00 TO STA 21+48.77 LT, SEE INTERCHANGE GRADING PLANS.

FILE NAME =
 c:\pwork\pwork\lavenderba\d0363618\0978221-ht-xssht-WolfRampC.dgn

USER NAME = susers
 DESIGNED - KN
 DRAWN - AS
 CHECKED -
 DATE - 1/31/2014

REVISED -
 REVISED -
 REVISED -
 REVISED -

**STATE OF ILLINOIS
 DEPARTMENT OF TRANSPORTATION**

**PROPOSED CROSS SECTIONS
 WOLF CREEK ROAD RAMP C**

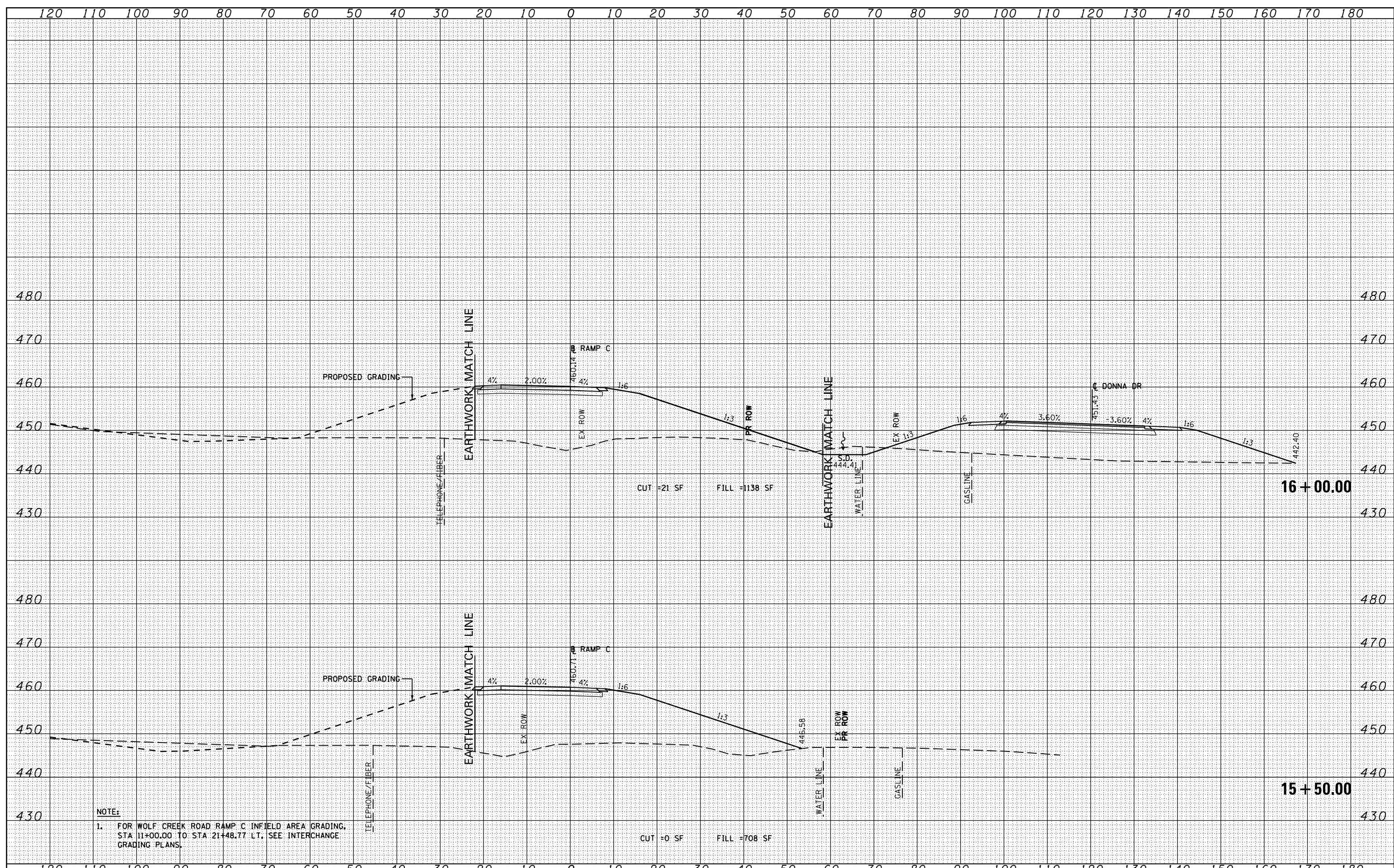
SCALE: SHEET NO. 5 OF 11 SHEETS STA. 14+50.00 TO STA. 15+00.00

F.A.P. RTE.	SECTION	COUNTY	TOTAL SHEETS	SHEET NO.
331	(1-3)R-2, N-4, TS-4, HBK-1	WILLIAMSON	733	508
DRAWING NO. XS-108			78221	

ILLINOIS FED. AID PROJECT

BY	DATE
FINAL SURVEY	SURVEYED
NOTE BOOK	PLOTTED
NO.	TEMPLATE
	AREAS CHECKED

BY	DATE
ORIGINAL SURVEY	SURVEYED
NOTE BOOK	PLOTTED
NO.	TEMPLATE
	AREAS CHECKED



NOTE:
1. FOR WOLF CREEK ROAD RAMP C INFIELD AREA GRADING, STA 11+00.00 TO STA 21+48.77 LT, SEE INTERCHANGE GRADING PLANS.

FILE NAME =	USER NAME =	DESIGNED -	REVISIED -
es:\pw_work\p1dot\lavenderba\0363618\0978221\ht-xssh-WolfRampC.dgn	msuser	KN	-
		DRAWN -	REVISIED -
		AS	-
		CHECKED -	REVISIED -
		-	-
		DATE -	REVISIED -
		-	-

**STATE OF ILLINOIS
DEPARTMENT OF TRANSPORTATION**

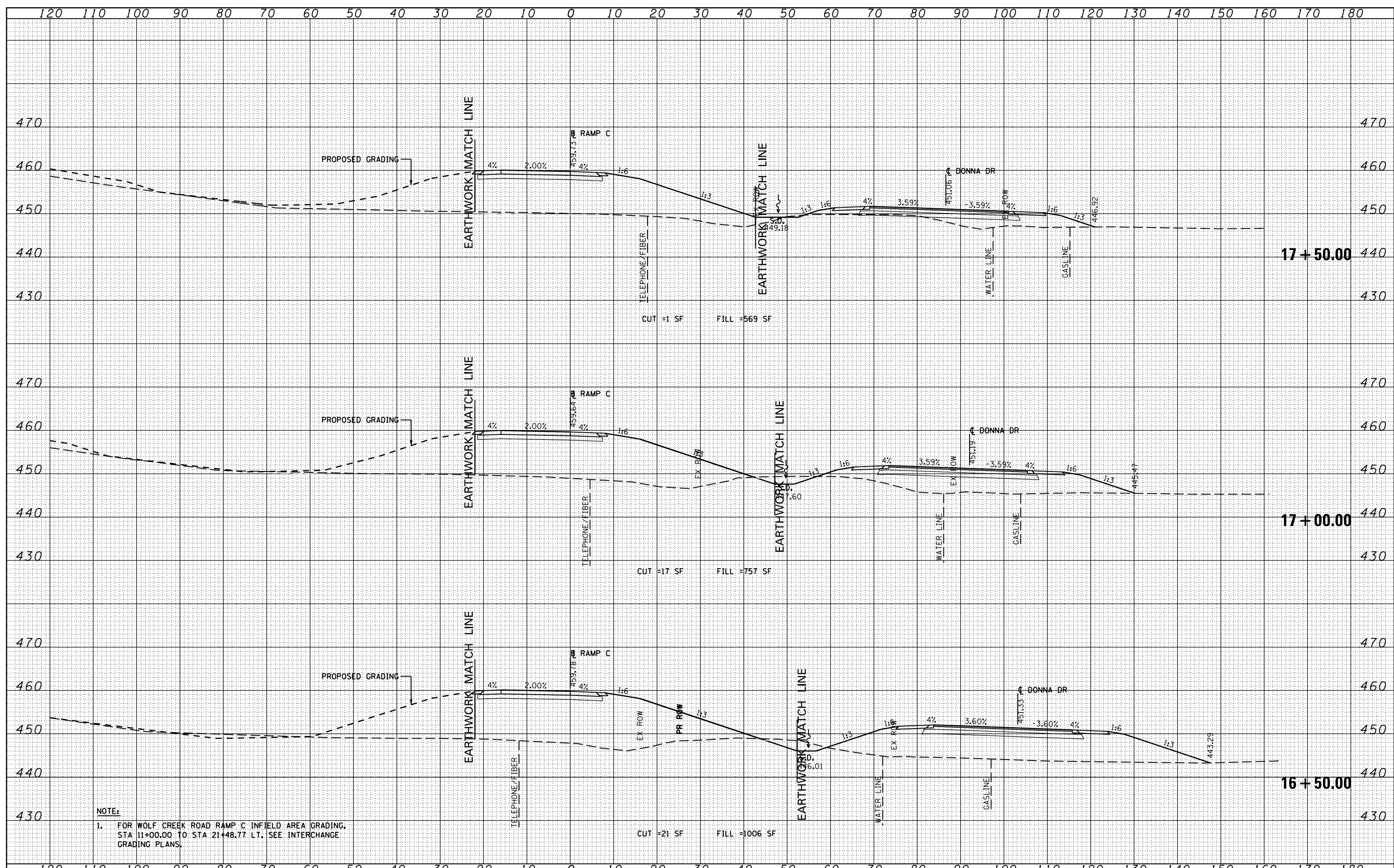
**PROPOSED CROSS SECTIONS
WOLF CREEK ROAD RAMP C**

SCALE: SHEET NO. 6 OF 11 SHEETS STA. 15+50.00 TO STA. 16+00.00

F.A.P. RTE.	SECTION	COUNTY	TOTAL SHEETS	SHEET NO.
331	(1-3)R-2, N-4, TS-4, HBK-1	WILLIAMSON	733	509
DRAWING NO. XS-109				78221
ILLINOIS FED. AID PROJECT				

DATE	
BY	
FINAL SURVEY	SURVEYED
NOTE BOOK	PLOTTED
NO.	TEMPLATE
	AREAS CHECKED

DATE	
BY	
ORIGINAL SURVEY	SURVEYED
NOTE BOOK	PLOTTED
NO.	TEMPLATE
	AREAS CHECKED

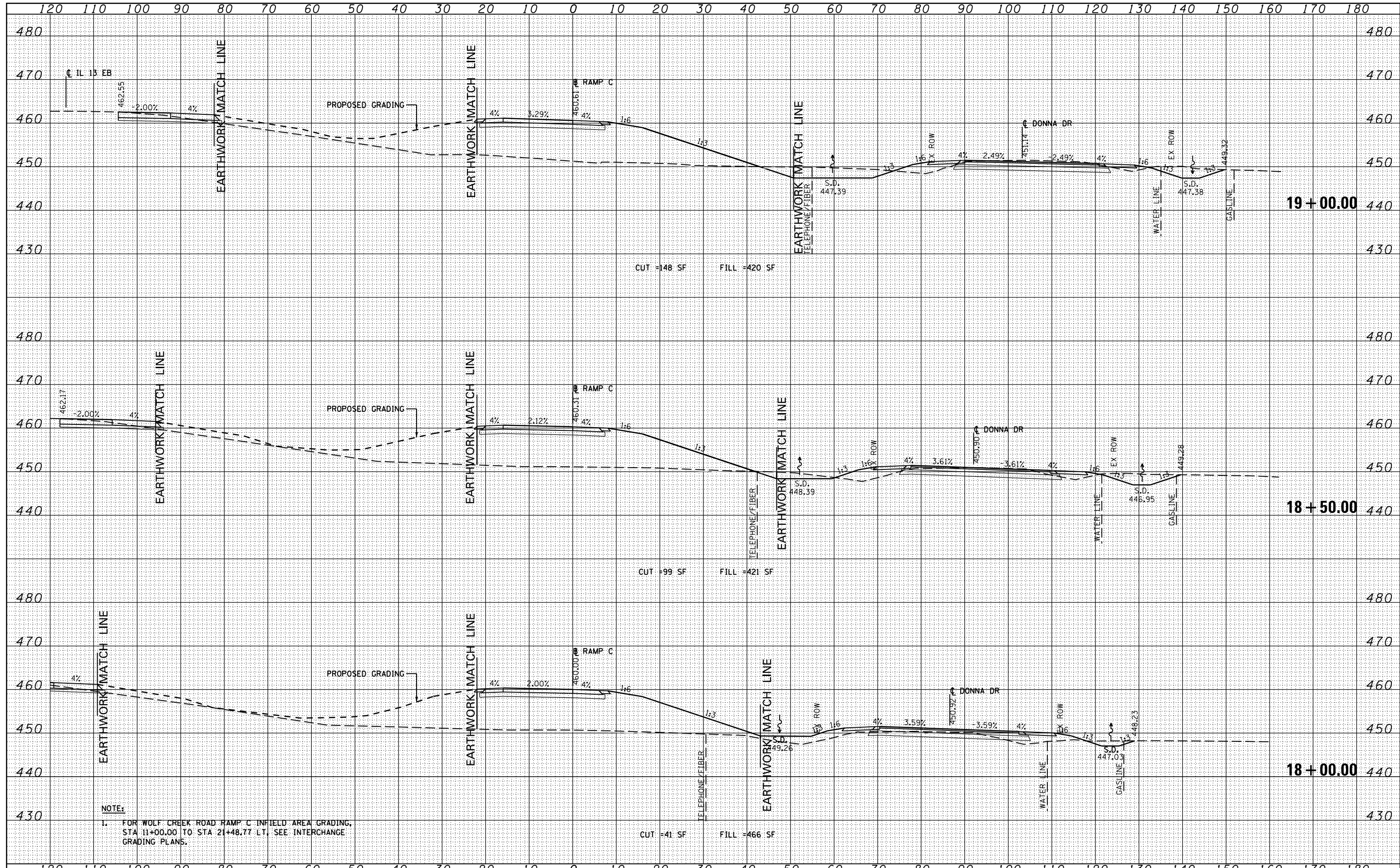


NOTE:
 1. FOR WOLF CREEK ROAD RAMP C INFIELD AREA GRADING, STA 11+00.00 TO STA 21+48.77 LT, SEE INTERCHANGE GRADING PLANS.

FILE NAME =	USER NAME = susers	DESIGNED - KN	REVISED -	STATE OF ILLINOIS DEPARTMENT OF TRANSPORTATION	PROPOSED CROSS SECTIONS WOLF CREEK ROAD RAMP C	F.A.P. RTE.	SECTION	COUNTY	TOTAL SHEETS	SHEET NO.
es:\pw_work\pwwdot\lavenderba\d0363618\0978221-ht-xssht-WolFRampC.dgn	DRAWN - AS	REVISED -	331			(1-3)R-2, N-4, TS-4, HBK-1	WILLIAMSON	733	510	
PLOT SCALE = 20.0000' / in.	CHECKED -	REVISED -	DRAWING NO.			XS-110			78221	
PLOT DATE = 1/31/2014	DATE -	REVISED -	ILLINOIS FED. AID PROJECT							

DATE	
BY	
FINAL SURVEY	SURVEYED
NOTE BOOK	PLOTTED
NO.	TEMPLATE
	AREAS CHECKED

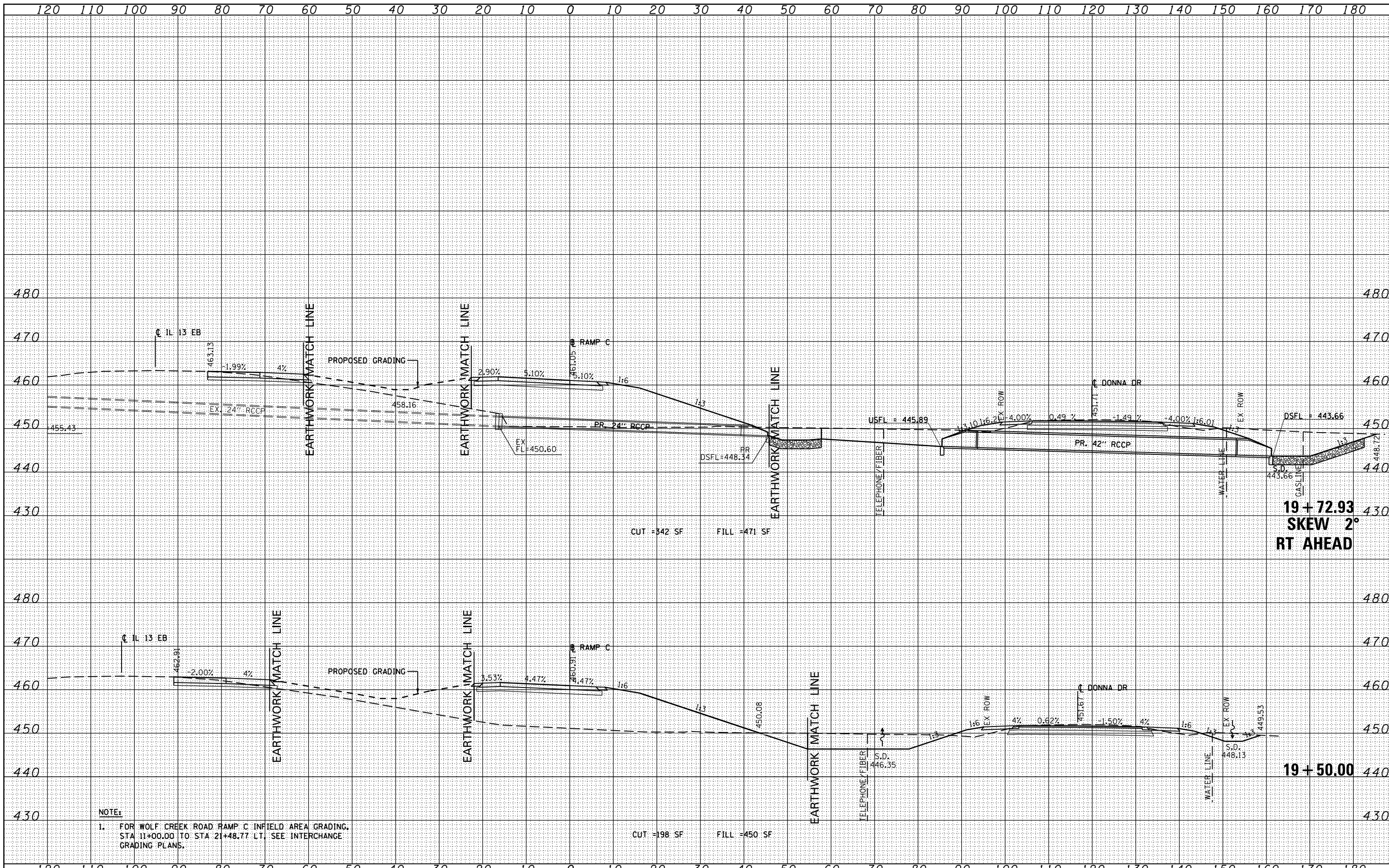
DATE	
BY	
ORIGINAL SURVEY	SURVEYED
NOTE BOOK	PLOTTED
NO.	TEMPLATE
	AREAS CHECKED



NOTE:
 1. FOR WOLF CREEK ROAD RAMP C INFIELD AREA GRADING, STA 11+00.00 TO STA 21+48.77 LT. SEE INTERCHANGE GRADING PLANS.

DATE	
BY	
FINAL SURVEY	SURVEYED
NOTE BOOK	PLOTTED
NO.	TEMPLATE
	AREAS CHECKED

DATE	
BY	
ORIGINAL SURVEY	SURVEYED
NOTE BOOK	PLOTTED
NO.	TEMPLATE
	AREAS CHECKED



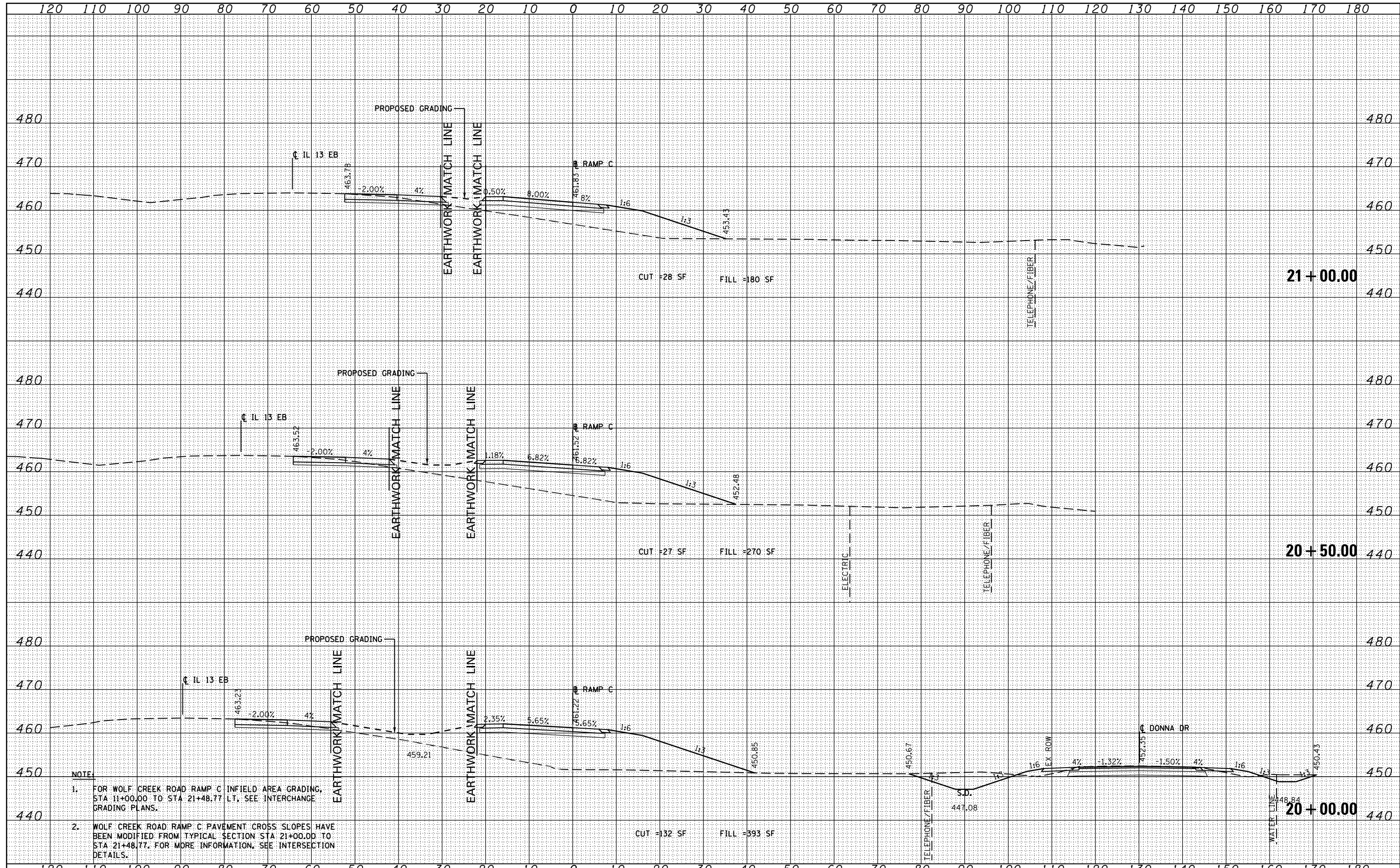
NOTE:
 1. FOR WOLF CREEK ROAD RAMP C INFIELD AREA GRADING, STA 11+00.00 TO STA 21+48.77 LT, SEE INTERCHANGE GRADING PLANS.

FILE NAME =	USER NAME = suser*	DESIGNED - KN	REVISED -	STATE OF ILLINOIS DEPARTMENT OF TRANSPORTATION	PROPOSED CROSS SECTIONS WOLF CREEK ROAD RAMP C	F.A.P. RTE.	SECTION	COUNTY	TOTAL SHEETS	SHEET NO.
ca:\pw-work\p1dot\lavenderba\d0363618\0978221-ht-ssht-WolFRampC.dgn		DRAWN - AS	REVISED -			331	(1-3)R-2, N-4, TS-4, HBK-1	WILLIAMSON	733	512
PLOT SCALE = 20.0000' / in.		CHECKED -	REVISED -			DRAWING NO.	XS-112			78221
PLOT DATE = 1/31/2014		DATE -	REVISED -			ILLINOIS FED. AID PROJECT				

SCALE: SHEET NO. 9 OF 11 SHEETS STA. 19+50.00 TO STA. 19+72.93

DATE	
BY	
FINAL SURVEY	SURVEYED
NOTE BOOK	PLOTTED
NO.	TEMPLATE
	AREAS CHECKED

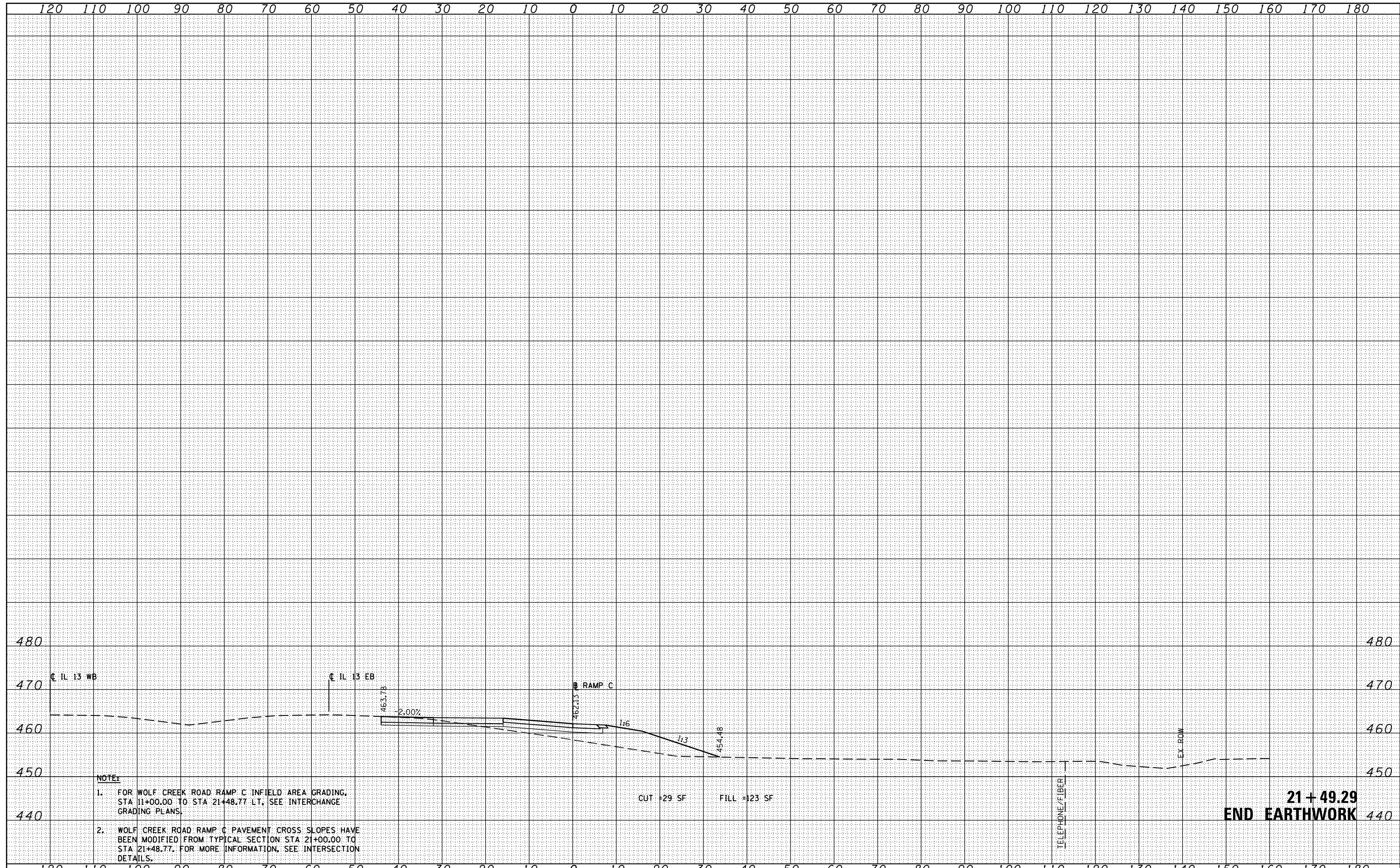
DATE	
BY	
ORIGINAL SURVEY	SURVEYED
NOTE BOOK	PLOTTED
NO.	TEMPLATE
	AREAS CHECKED



- NOTE:**
- FOR WOLF CREEK ROAD RAMP C INFIELD AREA GRADING, STA 11+00.00 TO STA 21+48.77 LT, SEE INTERCHANGE GRADING PLANS.
 - WOLF CREEK ROAD RAMP C PAVEMENT CROSS SLOPES HAVE BEEN MODIFIED FROM TYPICAL SECTION STA 21+00.00 TO STA 21+48.77. FOR MORE INFORMATION, SEE INTERSECTION DETAILS.

DATE	
BY	
FINAL SURVEY NOTE BOOK NO.	
SURVEYED PLOTTED AREAS CHECKED	
TEMPLATE	
AREAS CHECKED	

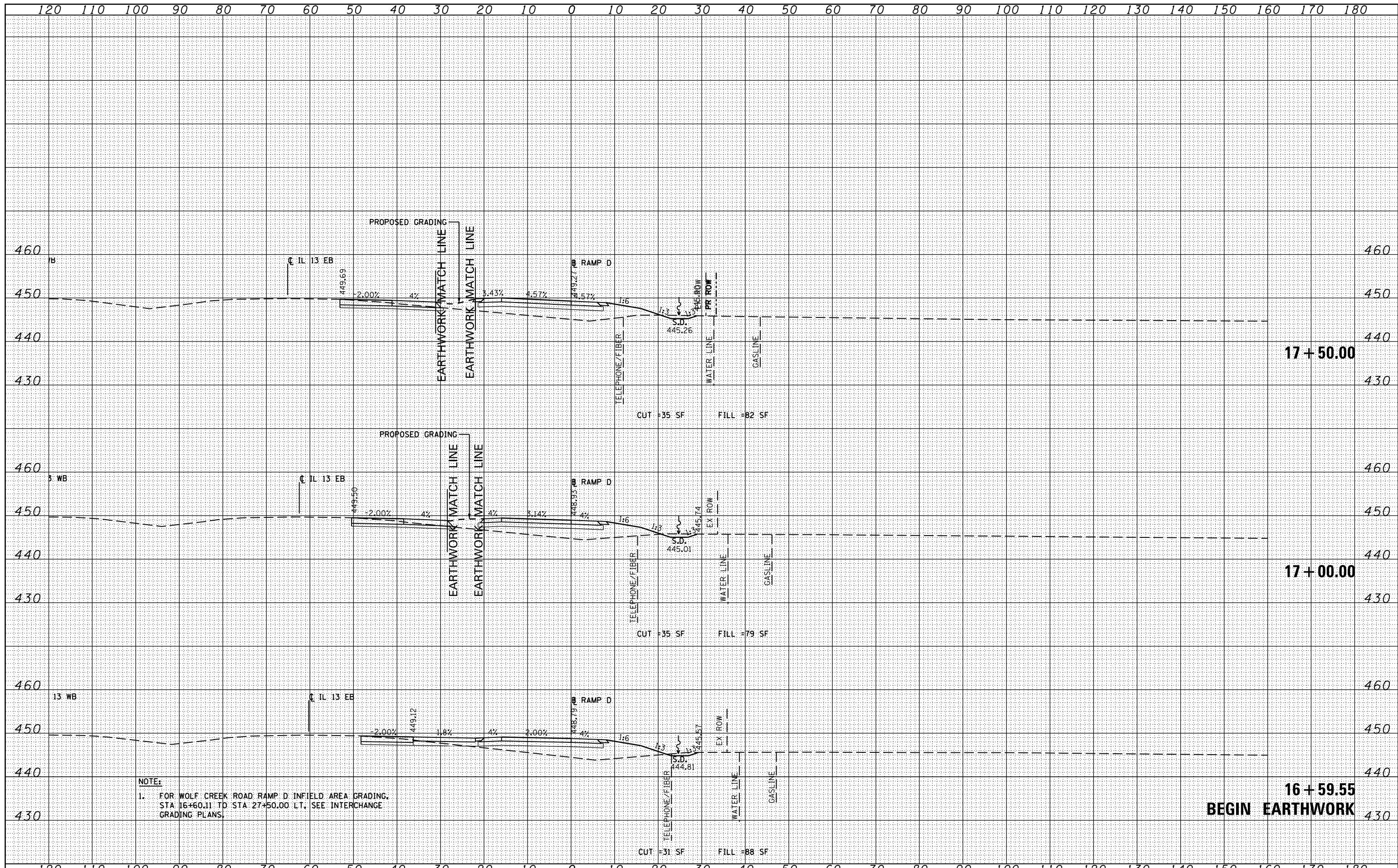
DATE	
BY	
ORIGINAL SURVEY NOTE BOOK NO.	
SURVEYED PLOTTED AREAS CHECKED	
TEMPLATE	
AREAS CHECKED	



- NOTE:**
- FOR WOLF CREEK ROAD RAMP C INFIELD AREA GRADING, STA 111+00.00 TO STA 21+48.77 LT, SEE INTERCHANGE GRADING PLANS.
 - WOLF CREEK ROAD RAMP C PAVEMENT CROSS SLOPES HAVE BEEN MODIFIED FROM TYPICAL SECTION STA 21+00.00 TO STA 21+48.77. FOR MORE INFORMATION, SEE INTERSECTION DETAILS.

DATE	
BY	
FINISHED	
NO.	
NO.	
NO.	
NO.	
NO.	
NO.	
NO.	
NO.	
NO.	

DATE	
BY	
FINISHED	
NO.	
NO.	
NO.	
NO.	
NO.	
NO.	
NO.	
NO.	

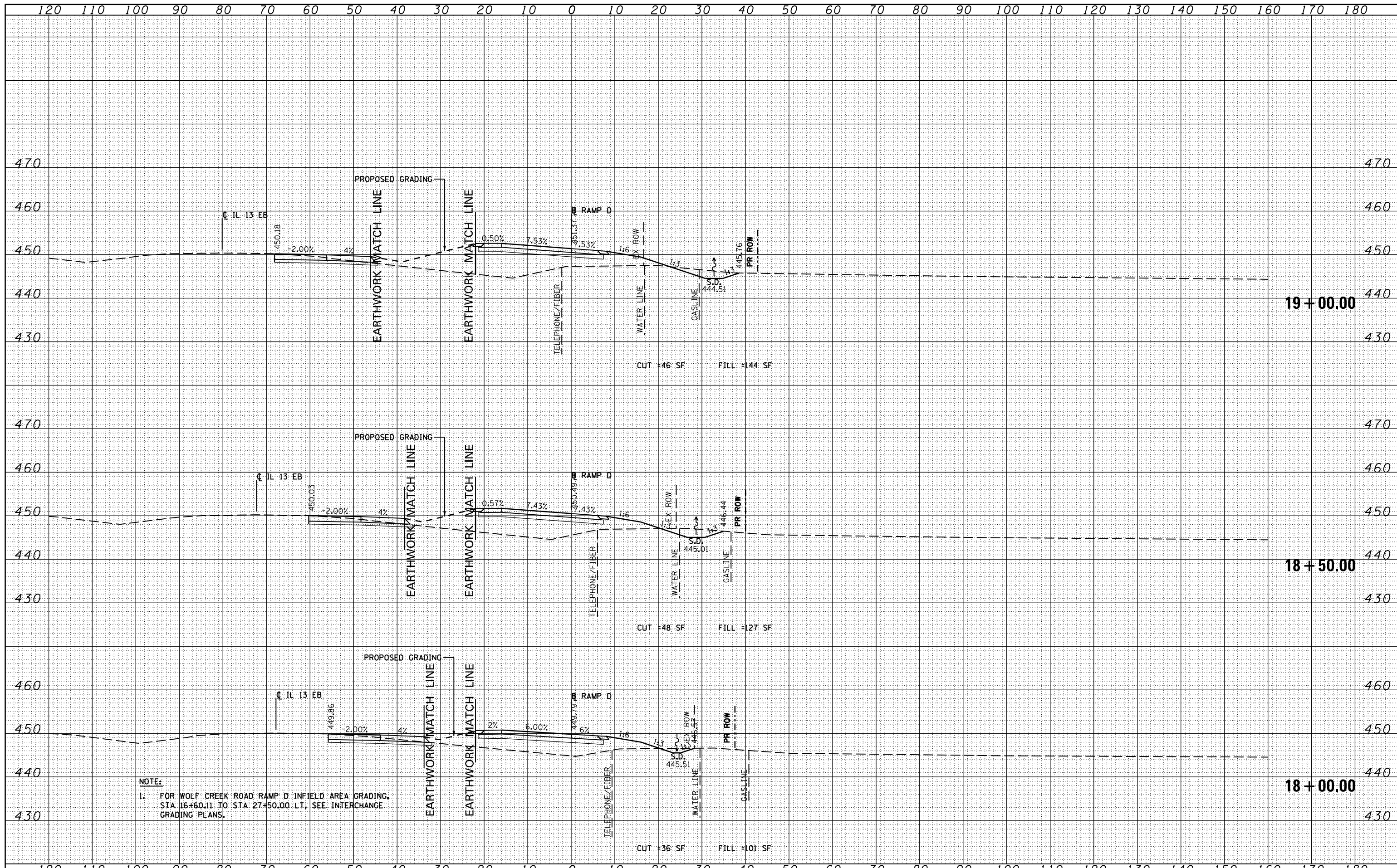


NOTE:
 1. FOR WOLF CREEK ROAD RAMP D INFIELD AREA GRADING, STA. 16+60.11 TO STA. 27+50.00 LT, SEE INTERCHANGE GRADING PLANS.

FILE NAME =				USER NAME = \$USER\$				DESIGNED - KN				REVISED -					
c:\pw-work\pwt\lavenderba\d0363618\0978221-1\sheet-WolfRampD.dgn				DRAWN - AS				CHECKED -				REVISED -					
PLOT SCALE = 20.0000' / in.				DATE -				REVISOR -				REVISOR -					
PLOT DATE = 1/31/2014																	
STATE OF ILLINOIS												PROPOSED CROSS SECTIONS					
DEPARTMENT OF TRANSPORTATION												WOLF CREEK ROAD RAMP D					
SCALE:						SHEET NO. 1 OF 11 SHEETS						STA. 16+59.55 TO STA. 17+50.00					
F.A.P. RTE.				SECTION				COUNTY				TOTAL SHEETS					
331				(1-3)R-2, N-4, TS-4, HKB-1				WILLIAMSON				733					
DRAWING NO.				XS-115								515					
												78221					
												ILLINOIS FED. AID PROJECT					

DATE	
BY	
FINAL SURVEY NO.	
SURVEYED	
PLOTTED	
TEMPLATE	
NOTE BOOK	
AREAS CHECKED	

DATE	
BY	
ORIGINAL SURVEY NO.	
SURVEYED	
PLOTTED	
TEMPLATE	
NOTE BOOK	
AREAS CHECKED	



NOTE:

- FOR WOLF CREEK ROAD RAMP D INFIELD AREA GRADING, STA 16+60.11 TO STA 27+50.00 LT, SEE INTERCHANGE GRADING PLANS.

FILE NAME =
 c:\pwork\pwork\lavenderba\0363618\0978221\ht\ssht-WolfRampD.dgn

USER NAME = sUSERs
 DESIGNED - KN
 DRAWN - AS
 CHECKED -
 DATE -

REVISED -
 REVISED -
 REVISED -
 REVISED -

**STATE OF ILLINOIS
 DEPARTMENT OF TRANSPORTATION**

**PROPOSED CROSS SECTIONS
 WOLF CREEK ROAD RAMP D**

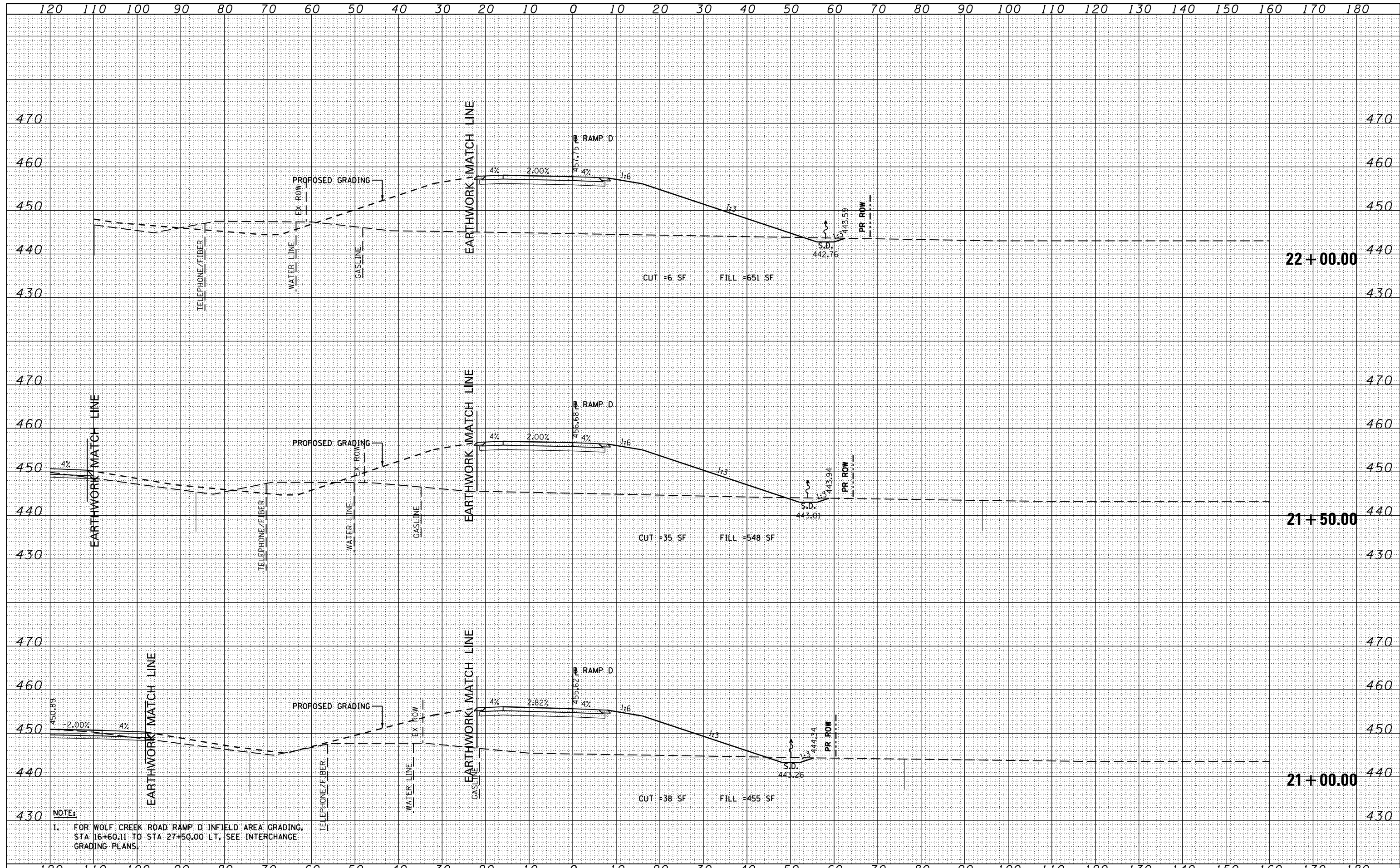
SCALE: SHEET NO. 2 OF 11 SHEETS STA. 18+00.00 TO STA. 19+00.00

F.A.P. RTE.	SECTION	COUNTY	TOTAL SHEETS	SHEET NO.
331	(1-3)R-2, N-4, TS-4, HKB-1	WILLIAMSON	733	516
DRAWING NO. XS-116			78221	

ILLINOIS FED. AID PROJECT

DATE	
BY	
FINAL SURVEY NO.	
SURVEYED AREAS CHECKED	
PLOTTED TEMPLATE	
NOTE BOOK AREAS CHECKED	

DATE	
BY	
ORIGINAL SURVEY NO.	
SURVEYED AREAS CHECKED	
PLOTTED TEMPLATE	
NOTE BOOK AREAS CHECKED	



NOTE:
 1. FOR WOLF CREEK ROAD RAMP D INFIELD AREA GRADING, STA 16+60.11 TO STA 27+50.00 LT, SEE INTERCHANGE GRADING PLANS.

FILE NAME =	USER NAME = \$USER\$
c:\pwork\pwork\lavenderba\0363618\0978221\shht-xshht-WolfRampD.dgn	DESIGNED - KN
	DRAWN - AS
PLOT SCALE = 20.0000' / in.	CHECKED -
PLOT DATE = 1/31/2014	DATE -

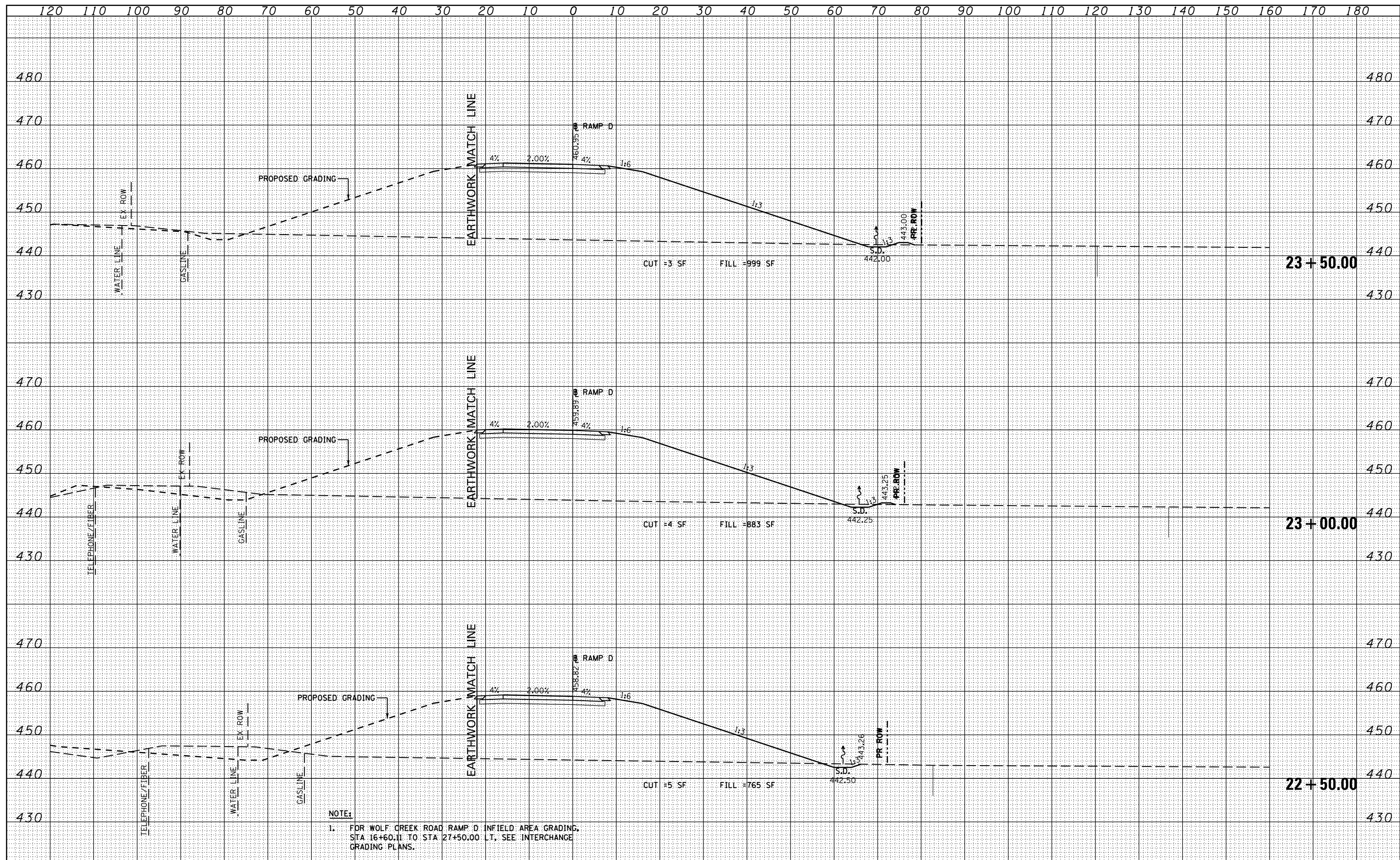
REVISD -
REVISD -
REVISD -
REVISD -

STATE OF ILLINOIS
 DEPARTMENT OF TRANSPORTATION

PROPOSED CROSS SECTIONS
 WOLF CREEK ROAD RAMP D

SCALE: SHEET NO. 4 OF 11 SHEETS STA. 21+00.00 TO STA. 22+00.00

F.A.P. RTE.	SECTION	COUNTY	TOTAL SHEETS	SHEET NO.
331	(1-3)R-2, N-4, TS-4, HBK-1	WILLIAMSON	733	518
DRAWING NO.	XS-118			78221
ILLINOIS FED. AID PROJECT				



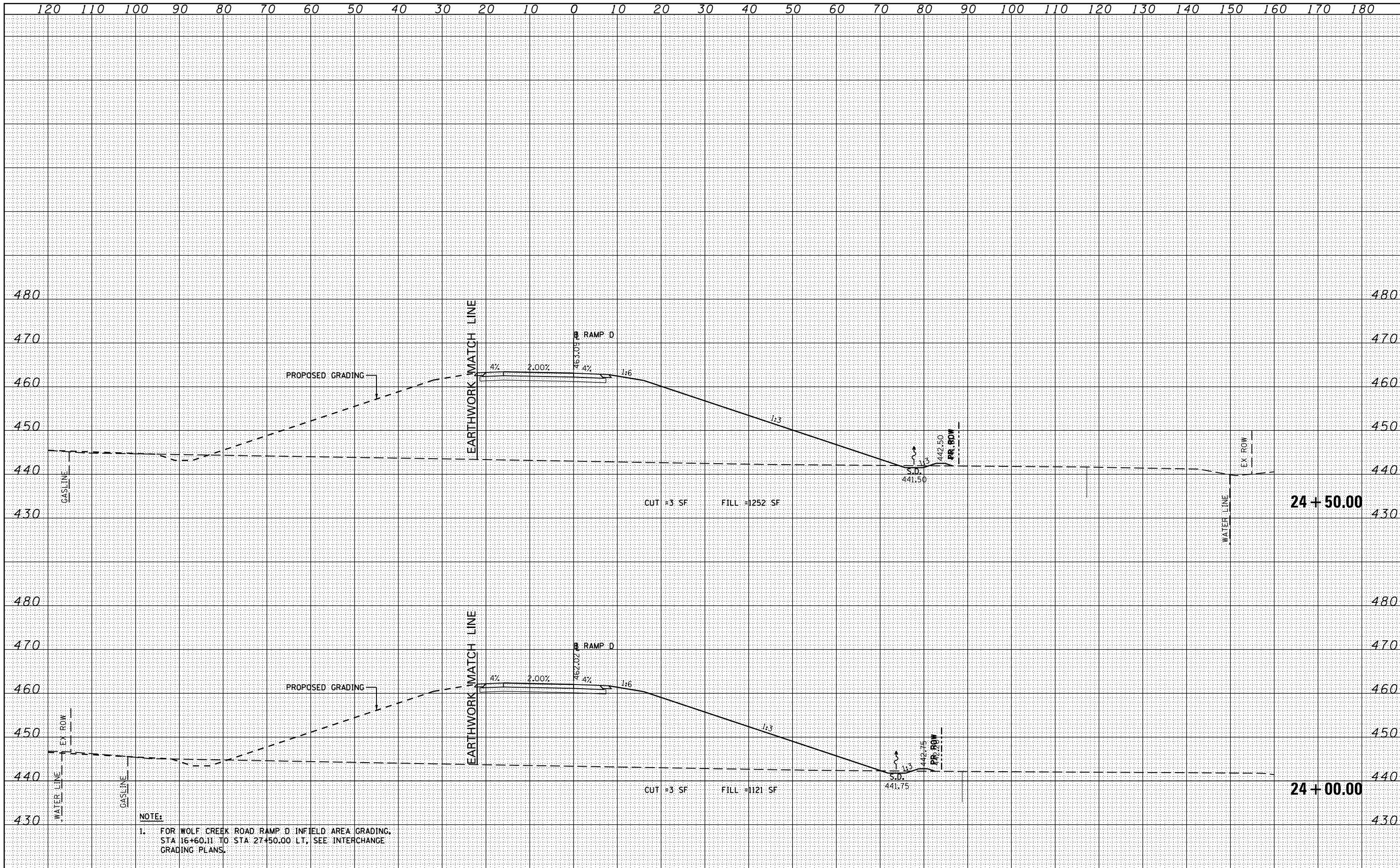
NOTE:
 1. FOR WOLF CREEK ROAD RAMP D INFIELD AREA GRADING, STA 16+60.11 TO STA 27+50.00 LT, SEE INTERCHANGE GRADING PLANS.

BY	DATE
FINAL SURVEY	SURVEYED
NOTE BOOK	PLOTTED
NO.	TEMPLATE
	AREAS CHECKED

BY	DATE
ORIGINAL SURVEY	SURVEYED
NOTE BOOK	PLOTTED
NO.	TEMPLATE
	AREAS CHECKED

DATE	
BY	
FINAL SURVEY	
SURVEYED	
PLOTTED	
TEMPLATE	
NO. AREAS CHECKED	

DATE	
BY	
ORIGINAL SURVEY	
SURVEYED	
PLOTTED	
TEMPLATE	
NO. AREAS CHECKED	

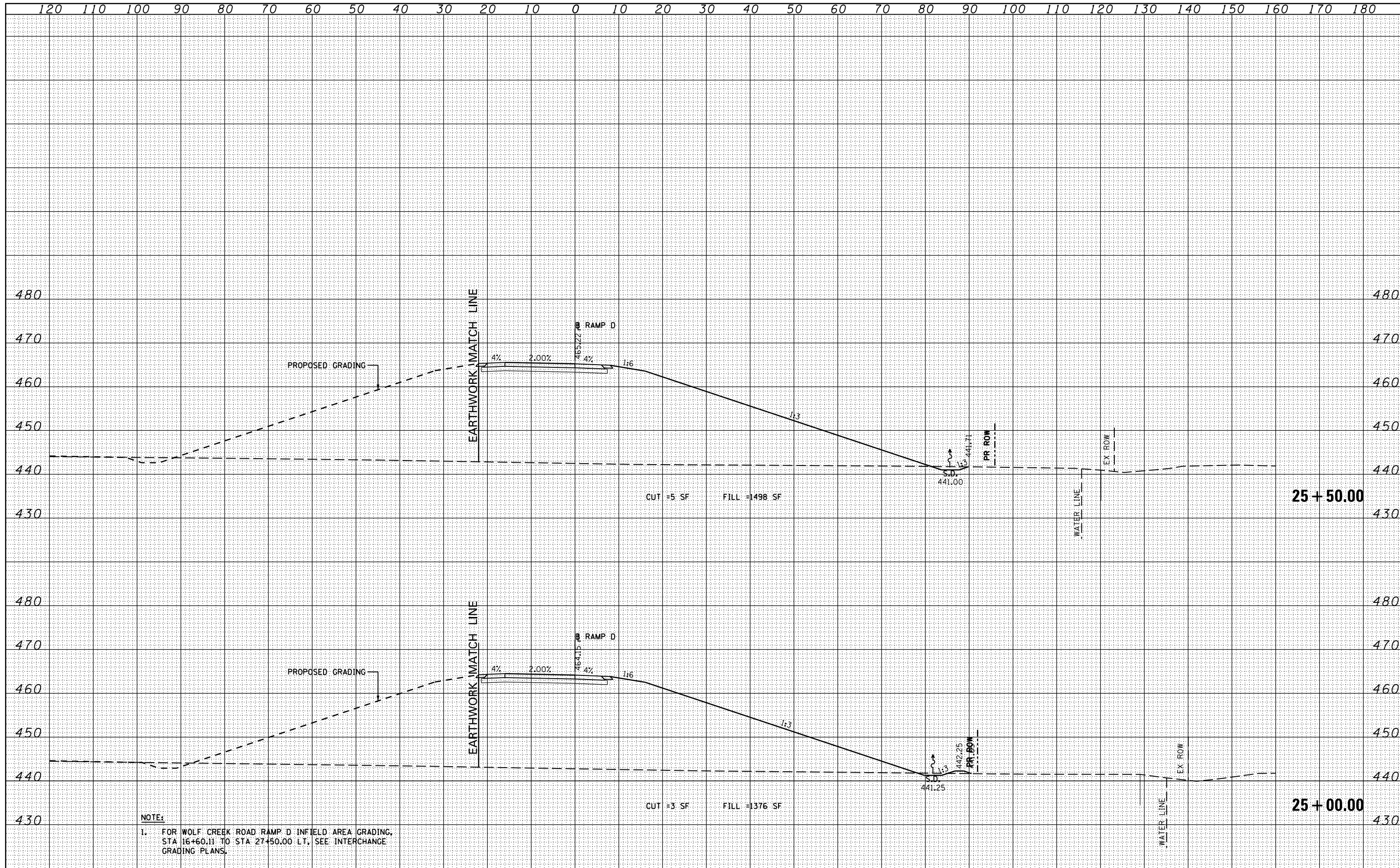


NOTE:
 1. FOR WOLF CREEK ROAD RAMP D INFIELD AREA GRADING, STA 16+60.11 TO STA 27+50.00 LT, SEE INTERCHANGE GRADING PLANS.

FILE NAME =	USER NAME = #USER*	DESIGNED - KN	REVISED -	STATE OF ILLINOIS DEPARTMENT OF TRANSPORTATION	PROPOSED CROSS SECTIONS WOLF CREEK ROAD RAMP D			F.A.P. RTE.	SECTION	COUNTY	TOTAL SHEETS	SHEET NO.
ci:\pw\work\p\midot\l\avenderba\d0363618\0978221-ht-xssht-WolfRampD.dgn		DRAWN - AS	REVISED -		331	(1-3)R-2, N-4, TS-4, HBK-1	WILLIAMSON	733	520			
PLOT SCALE = 28,0000 "/> <td></td> <td>CHECKED -</td> <td>REVISED -</td> <td colspan="3">DRAWING NO. XS-120</td> <td colspan="2">78221</td>		CHECKED -	REVISED -		DRAWING NO. XS-120			78221				
PLOT DATE = 1/31/2014		DATE -	REVISED -		SCALE: SHEET NO. 6 OF 11 SHEETS STA. 24+00.00 TO STA. 24+50.00			ILLINOIS FED. AID PROJECT				

BY	DATE
SURVEYED	
PLOTTED	
TEMPLATE	
AREAS	
CHECKED	
NO.	

BY	DATE
SURVEYED	
PLOTTED	
TEMPLATE	
AREAS	
CHECKED	
NO.	

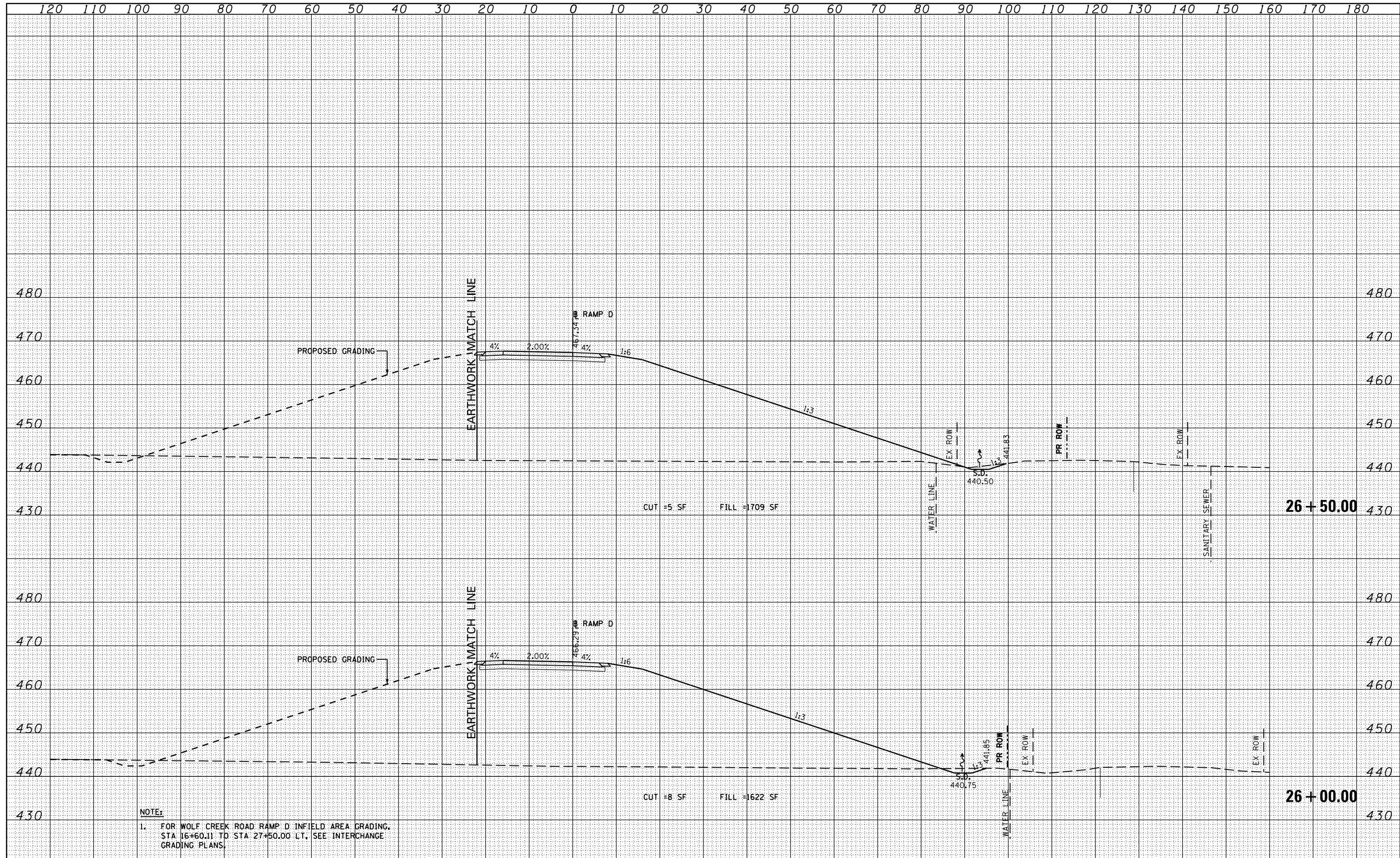


NOTE:
 1. FOR WOLF CREEK ROAD RAMP D INFIELD AREA GRADING, STA 16+60.11 TO STA 27+50.00 LT, SEE INTERCHANGE GRADING PLANS.

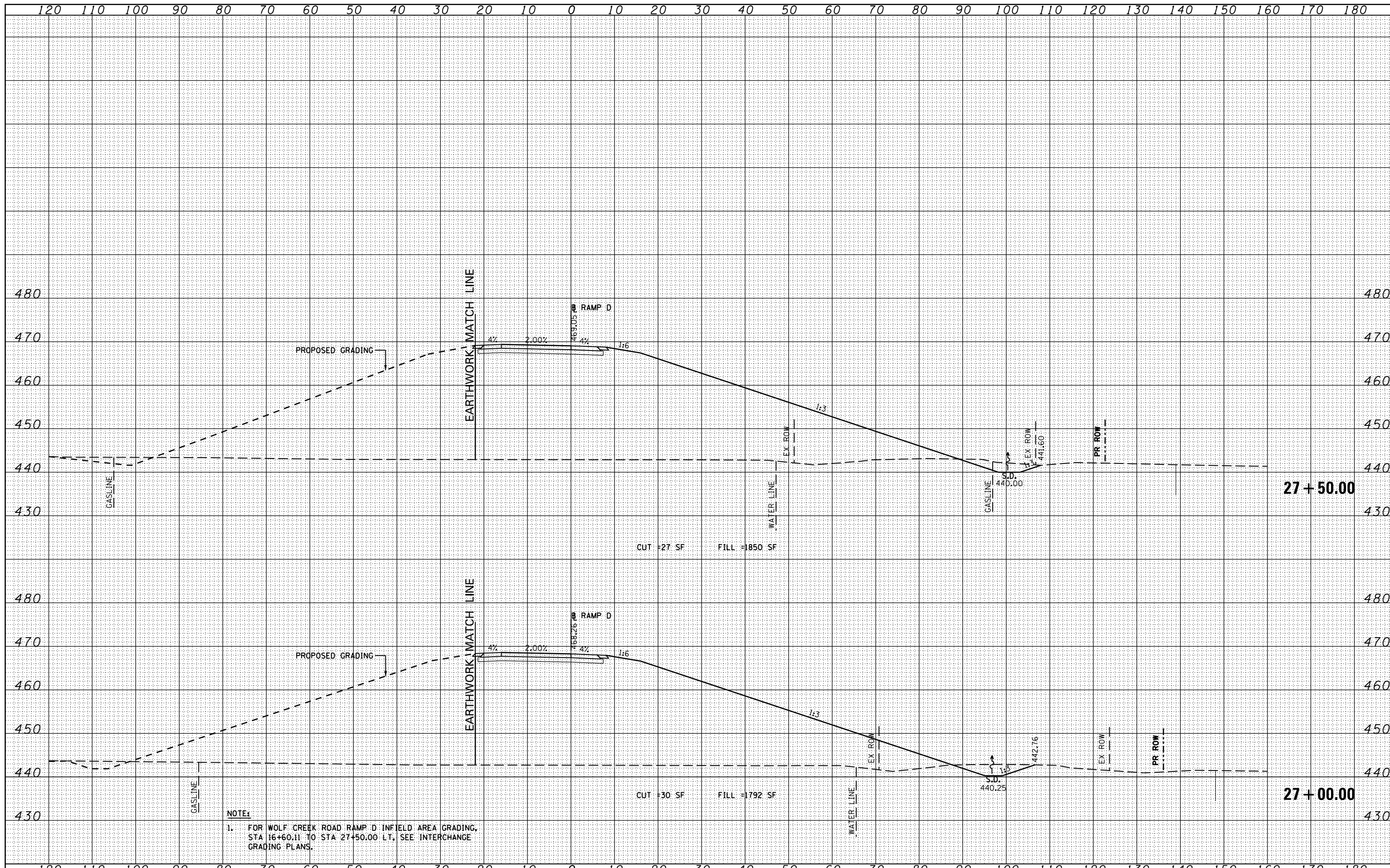
FILE NAME =	USER NAME = suser*	DESIGNED - KN	REVISED -	STATE OF ILLINOIS DEPARTMENT OF TRANSPORTATION	PROPOSED CROSS SECTIONS WOLF CREEK ROAD RAMP D	F.A.P. RTE.	SECTION	COUNTY	TOTAL SHEETS	SHEET NO.
ci:\pwork\p\dot\lavenderba\d0363618\0978221-ht-xssht-WolfRampD.dgn		DRAWN - AS	REVISED -			331	(1-3)R-2, N-4, TS-4, HBK-1	WILLIAMSON	733	521
PLOT SCALE = 20.0000' / in.		CHECKED -	REVISED -			DRAWING NO.	XS-121			78221
PLOT DATE = 1/31/2014		DATE -	REVISED -			SCALE:	SHEET NO. 7 OF 11 SHEETS	STA. 25+00.00 TO STA. 25+50.00	ILLINOIS FED. AID PROJECT	

DATE	BY

DATE	BY



NOTE:
 1. FOR WOLF CREEK ROAD RAMP D INFIELD AREA GRADING, STA. 16+60.11 TO STA. 27+50.00 LT, SEE INTERCHANGE GRADING PLANS.



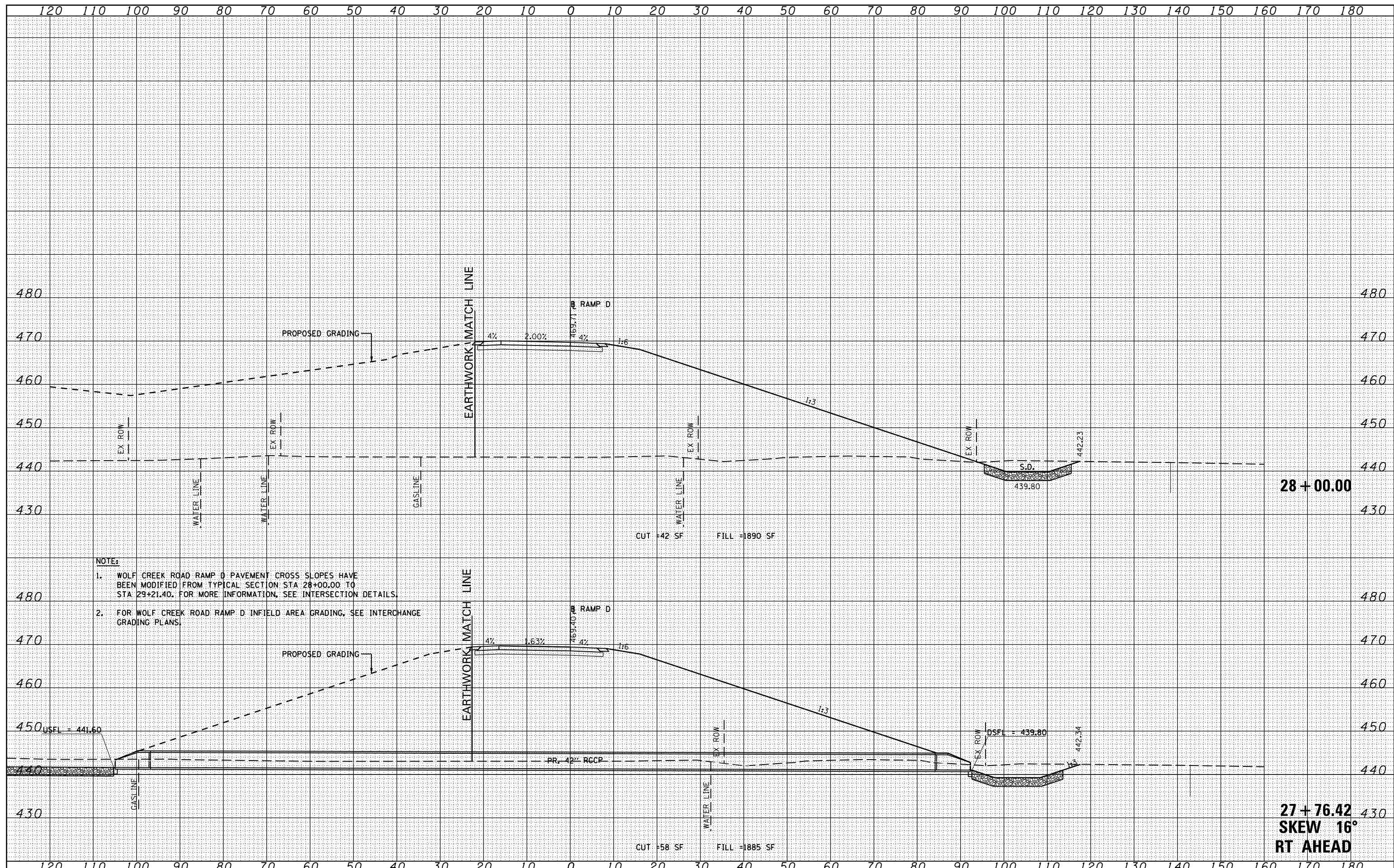
NOTE 1
 1. FOR WOLF CREEK ROAD RAMP D INFIELD AREA GRADING, STA 16+60.11 TO STA 27+50.00 LT., SEE INTERCHANGE GRADING PLANS.

BY	DATE

ORIGINAL SURVEY	SURVEYED
NOTE BOOK	PLOTTED
	TEMPLATE
	AREAS CHECKED

DATE	
BY	
SURVEYED	
PLOTTED	
TEMPLATE	
NO. AREAS CHECKED	
FINAL SURVEY	
NOTE BOOK	
NO.	

DATE	
BY	
SURVEYED	
PLOTTED	
TEMPLATE	
NO. AREAS CHECKED	
ORIGINAL SURVEY	
NOTE BOOK	
NO.	

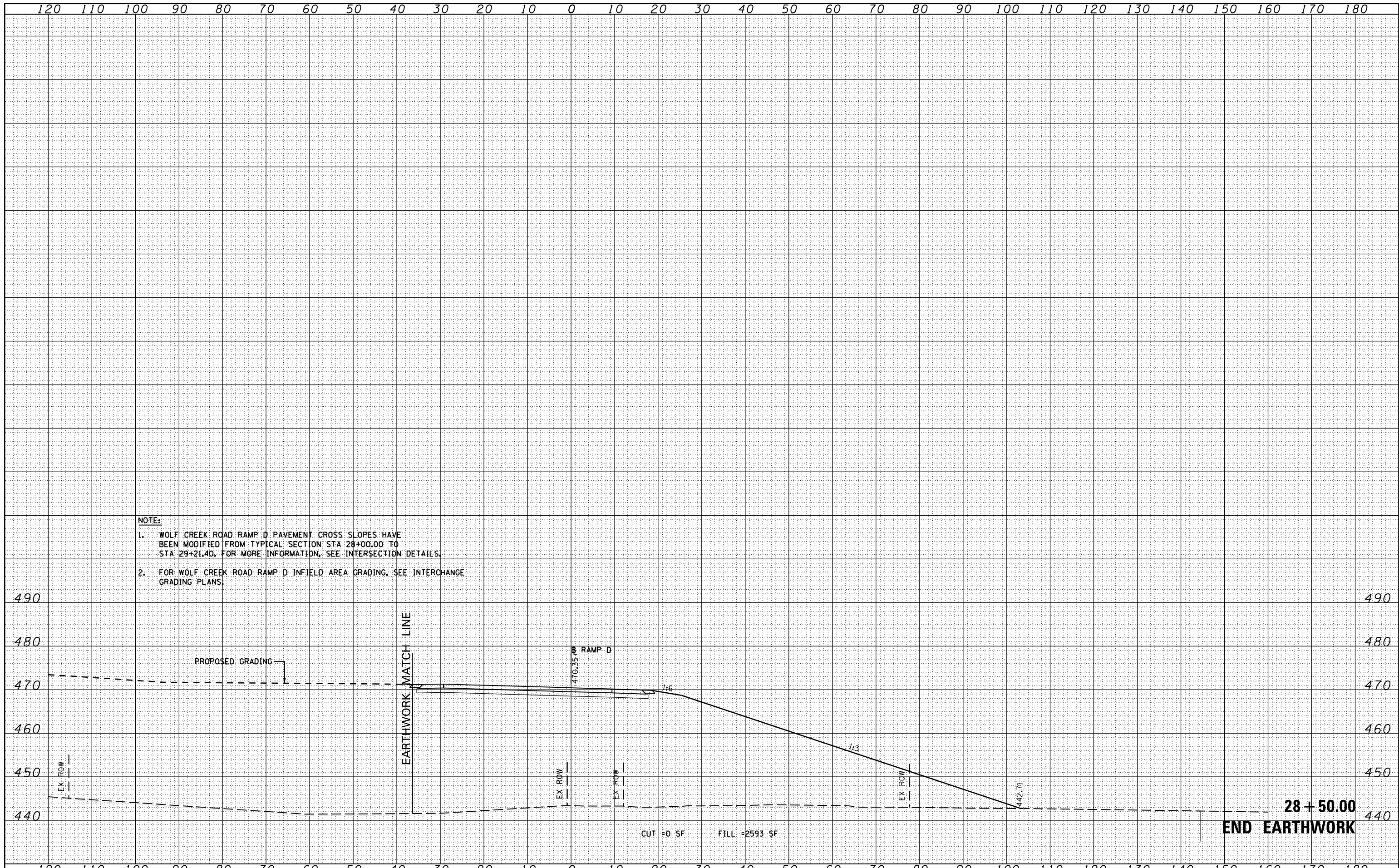


NOTE:
 1. WOLF CREEK ROAD RAMP D PAVEMENT CROSS SLOPES HAVE BEEN MODIFIED FROM TYPICAL SECTION STA 28+00.00 TO STA 29+21.40. FOR MORE INFORMATION, SEE INTERSECTION DETAILS.
 2. FOR WOLF CREEK ROAD RAMP D INFIELD AREA GRADING, SEE INTERCHANGE GRADING PLANS.

FILE NAME = c:\pw\work\pwidot\lavenderba\d0363618\0978221\ht-xssht-WolfRampD.dgn	USER NAME = sUsers	DESIGNED - KN	REVISED -	STATE OF ILLINOIS DEPARTMENT OF TRANSPORTATION	PROPOSED CROSS SECTIONS WOLF CREEK ROAD RAMP D		F.A.P. RTE. 331	SECTION (1-3)R-2, N-4, TS-4, HBK-1	COUNTY WILLIAMSON	TOTAL SHEETS 733	SHEET NO. 524	
PLOT SCALE = 20.0000' / in.	CHECKED -	REVISIED -	REVISIED -		SCALE:	SHEET NO. 10 OF 11 SHEETS	STA. 27+79.71 TO STA. 28+00.00	DRAWING NO. XS-124	ILLINOIS FED. AID PROJECT		78221	
PLOT DATE = 1/31/2014	DATE -	REVISIED -	REVISIED -									

DATE	
BY	
FINAL SURVEY	
NOTE BOOK	
NO.	
SAVED	
TEMPLATE	
AREAS CHECKED	

DATE	
BY	
ORIGINAL SURVEY	
NOTE BOOK	
NO.	
SAVED	
TEMPLATE	
AREAS CHECKED	



NOTE:

1. WOLF CREEK ROAD RAMP D PAVEMENT CROSS SLOPES HAVE BEEN MODIFIED FROM TYPICAL SECTION STA 28+00.00 TO STA 29+21.40. FOR MORE INFORMATION, SEE INTERSECTION DETAILS.
2. FOR WOLF CREEK ROAD RAMP D INFIELD AREA GRADING, SEE INTERCHANGE GRADING PLANS.

FILE NAME =
 c:\pw_work\pwwdot\lavenderba\d0363618\0978221-ht-xssht-WolfRampD.dgn

USER NAME = #USER#
 DESIGNED - KN
 DRAWN - AS
 PLOT SCALE = 20.0000' / 1" =
 PLOT DATE = 1/31/2014

REVISER -
 REVISION -
 REVISION -
 REVISION -

DESIGNED - KN
 DRAWN - AS
 CHECKED -
 DATE -

**STATE OF ILLINOIS
 DEPARTMENT OF TRANSPORTATION**


**PROPOSED CROSS SECTIONS
 WOLF CREEK ROAD RAMP D**

SCALE: SHEET NO. 11 OF 11 SHEETS STA. 28+50.00 TO STA. 28+50.00

F.A.P. RTE.	SECTION	COUNTY	TOTAL SHEETS	SHEET NO.
331	(1-3)R-2, N-4, TS-4, HBK-1	WILLIAMSON	733	525
DRAWING NO. XS-125			78221	
ILLINOIS FED. AID PROJECT				

DATE	
BY	
FINAL SURVEY	SURVEYED
NOTE BOOK	PLOTTED
NO.	TEMPLATE
	AREAS CHECKED

DATE	
BY	
ORIGINAL SURVEY	SURVEYED
NOTE BOOK	PLOTTED
NO.	TEMPLATE
	AREAS CHECKED




NOTE:
 1. WOLF CREEK ROAD PAVEMENT CROSS SLOPES HAVE BEEN MODIFIED FROM TYPICAL SECTION STA 83+02.00 TO STA 87+00.00. FOR MORE INFORMATION, SEE INTERSECTION DETAILS.

FILE NAME =	USER NAME = susers	DESIGNED - KN	REVISED -	STATE OF ILLINOIS DEPARTMENT OF TRANSPORTATION	PROPOSED CROSS SECTIONS WOLF CREEK ROAD	F.A.P. RTE.	SECTION	COUNTY	TOTAL SHEETS	SHEET NO.
ca:\pw_work\p1dot1\lavenderba\d0363618\0978221-1\ht-xssht-Wolf.dgn		DRAWN - AS	REVISED -			331	(1-3)R-2, N-4, TS-4, HBK-1	WILLIAMSON	733	526
		CHECKED -	REVISED -			DRAWING NO.	XS-126			78221
		DATE - 1/31/2014	REVISED -			ILLINOIS FED. AID PROJECT				

SCALE: SHEET NO. 1 OF 30 SHEETS STA. 83+02.00 TO STA. 84+00.00

DATE	
BY	
FINISHED SURVEY	
PLOTTED	
NOTE BOOK	
AREAS CHECKED	

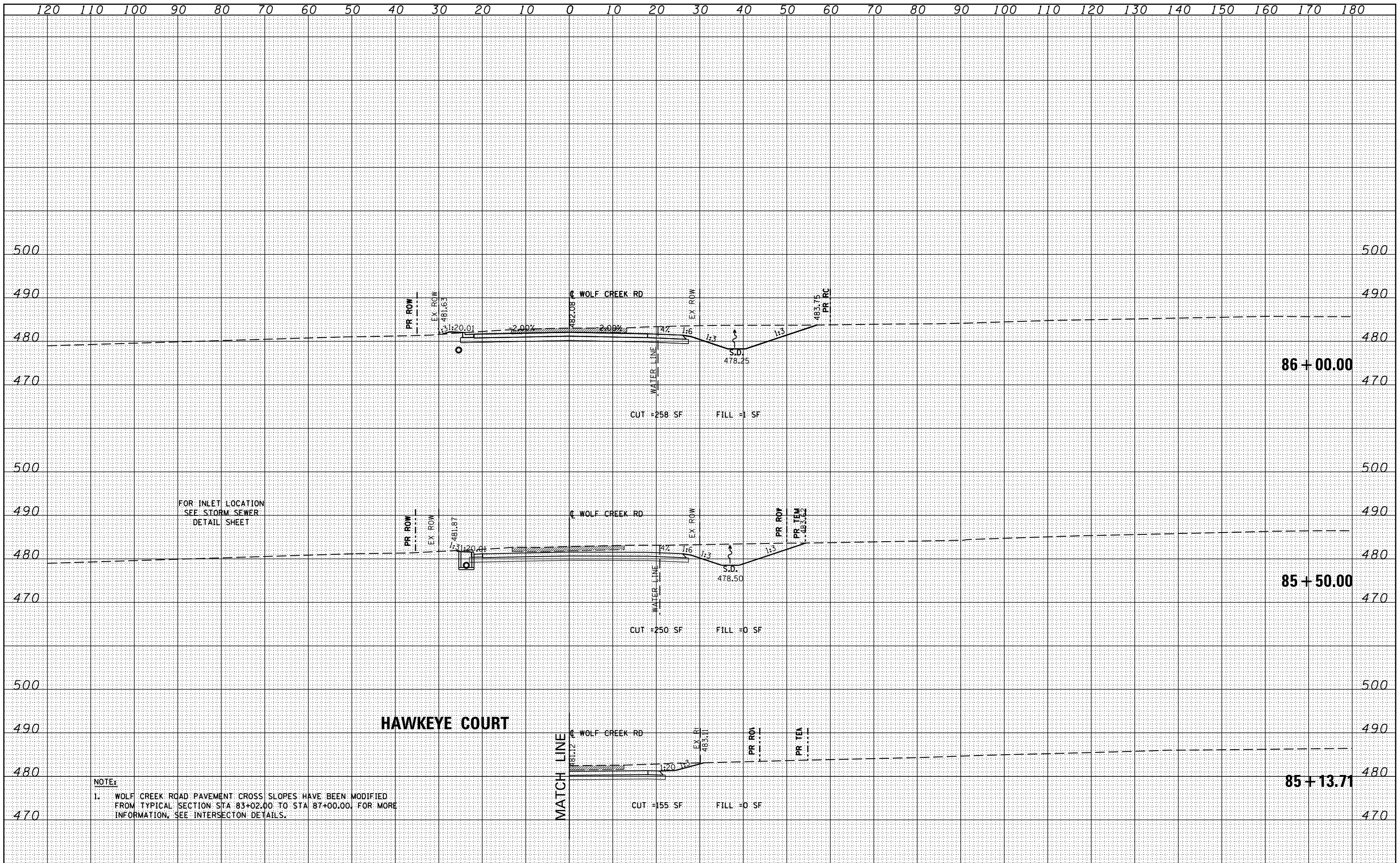
DATE	
BY	
ORIGINAL SURVEY	
PLOTTED	
NOTE BOOK	
AREAS CHECKED	



FILE NAME =	USER NAME = susers	DESIGNED - KN	REVISED -	STATE OF ILLINOIS DEPARTMENT OF TRANSPORTATION	PROPOSED CROSS SECTIONS WOLF CREEK ROAD	F.A.P. RTE.	SECTION	COUNTY	TOTAL SHEETS	SHEET NO.
ca:\pw_work\p1dot\lavenderba\d0363618\0978221-ht-xssht-Wolf.dgn		DRAWN - AS	REVISED -			331	(1-3)R-2, N-4, TS-4, HKB-1	WILLIAMSON	733	527
PLOT SCALE = 20.0000' / in.		CHECKED -	REVISED -			DRAWING NO. XS-127				78221
PLOT DATE = 1/31/2014		DATE -	REVISED -			SCALE: SHEET NO. 2 OF 30 SHEETS STA. 84+42.69 TO STA. 85+00.00		ILLINOIS FED. AID PROJECT		

BY	DATE
FINAL SURVEY	SURVEYED
NOTE BOOK	PLOTTED
NO.	TEMPLATE
	AREAS
	CHECKED

BY	DATE
ORIGINAL SURVEY	SURVEYED
NOTE BOOK	PLOTTED
NO.	TEMPLATE
	AREAS
	CHECKED



NOTE:
 1. WOLF CREEK ROAD PAVEMENT CROSS SLOPES HAVE BEEN MODIFIED FROM TYPICAL SECTION STA 83+02.00 TO STA 87+00.00. FOR MORE INFORMATION, SEE INTERSECTION DETAILS.

FILE NAME =
 c:\pwwork\p10dot\lavenderba\0363618\0978221-sh-t-xssht-Wolf.dgn

USER NAME = susers	DESIGNED - KN	REVISED -
	DRAWN - AS	REVISED -
PLOT SCALE = 20.0000' / in.	CHECKED -	REVISED -
PLOT DATE = 1/31/2014	DATE -	REVISED -

**STATE OF ILLINOIS
 DEPARTMENT OF TRANSPORTATION**

**PROPOSED CROSS SECTIONS
 WOLF CREEK ROAD**

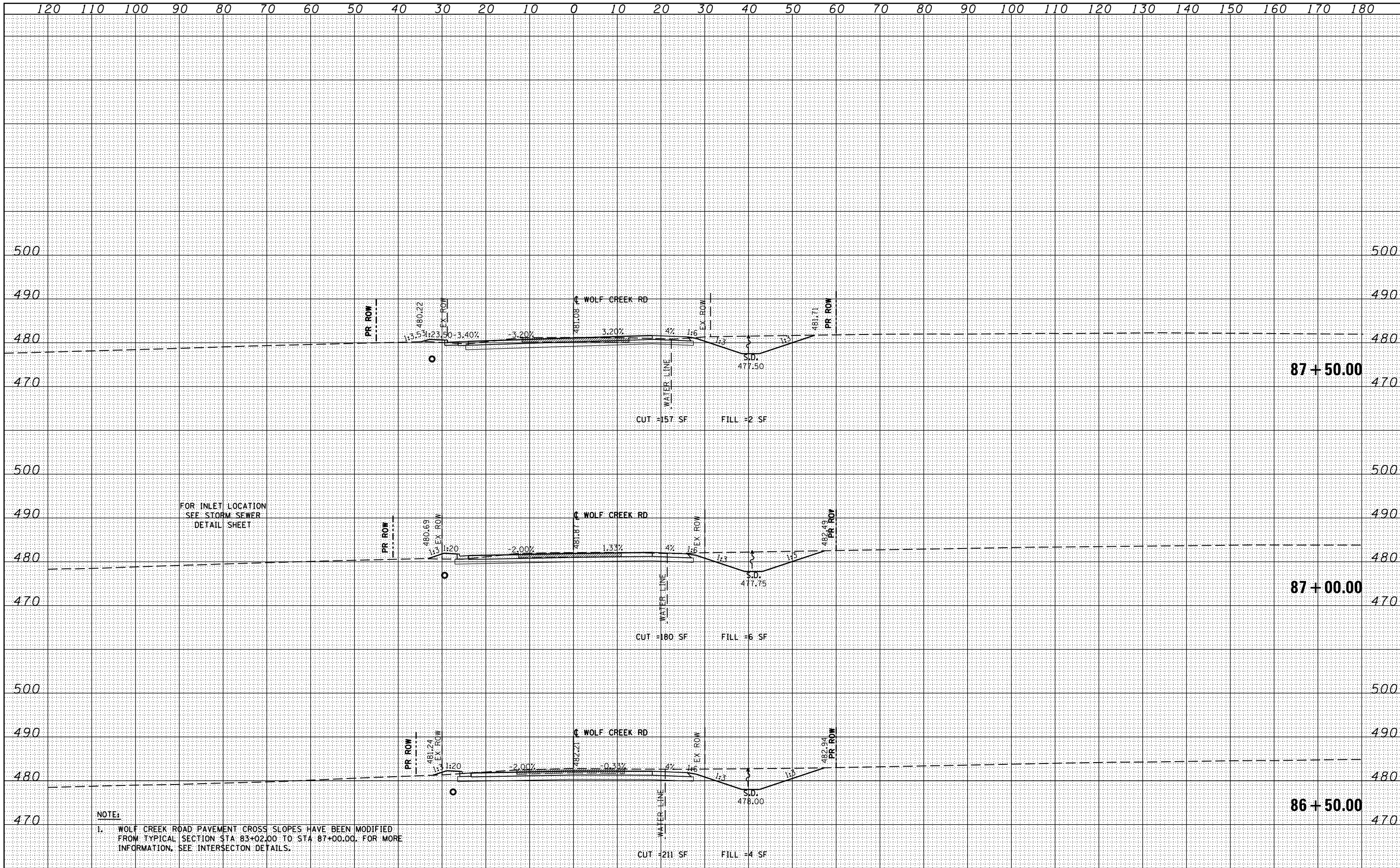
SCALE: SHEET NO. 3 OF 30 SHEETS STA. 85+13.71 TO STA. 86+00.00

F.A.P. RTE.	SECTION	COUNTY	TOTAL SHEETS	SHEET NO.
331	(1-3)R-2, N-4, TS-4, HBK-1	WILLIAMSON	733	528
DRAWING NO.	XS-128		78221	

ILLINOIS FED. AID PROJECT

DATE	
BY	
FINAL SURVEY	
PLOTTED	
NOTE BOOK	
NO.	
AREAS CHECKED	

DATE	
BY	
ORIGINAL SURVEY	
PLOTTED	
NOTE BOOK	
NO.	
AREAS CHECKED	



NOTE:
 1. WOLF CREEK ROAD PAVEMENT CROSS SLOPES HAVE BEEN MODIFIED FROM TYPICAL SECTION STA 83+02.00 TO STA 87+00.00. FOR MORE INFORMATION, SEE INTERSECTION DETAILS.

FILE NAME =
 c:\pw_work\p\midot\levenderba\d0363618\0978221-

USER NAME = #USER#
 ht-xssht-Wolf.dgn
 PLOT SCALE = 20.0000' / in.
 PLOT DATE = 1/31/2014

DESIGNED - KN
 DRAWN - AS
 CHECKED -
 DATE -

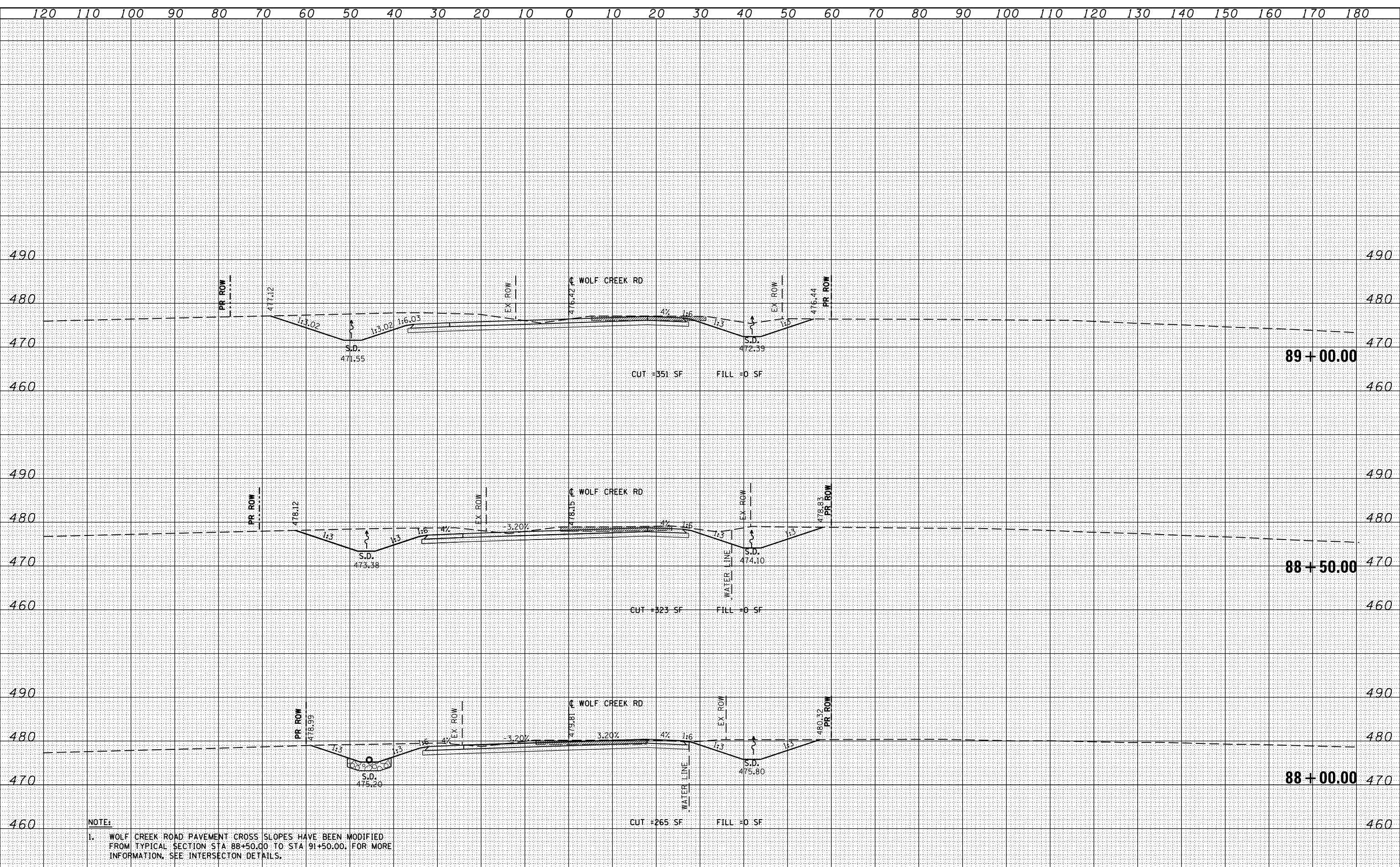
REVISED -
 REVISED -
 REVISED -
 REVISED -

**STATE OF ILLINOIS
 DEPARTMENT OF TRANSPORTATION**

**PROPOSED CROSS SECTIONS
 WOLF CREEK ROAD**

SCALE: SHEET NO. 4 OF 30 SHEETS STA. 86+50.00 TO STA. 87+50.00

F.A.P. RTE.	SECTION	COUNTY	TOTAL SHEETS	SHEET NO.
331	(1-3)R-2, N-4, TS-4, HBK-1	WILLIAMSON	733	529
DRAWING NO. XS-129			78221	
ILLINOIS FED. AID PROJECT				



BY	DATE

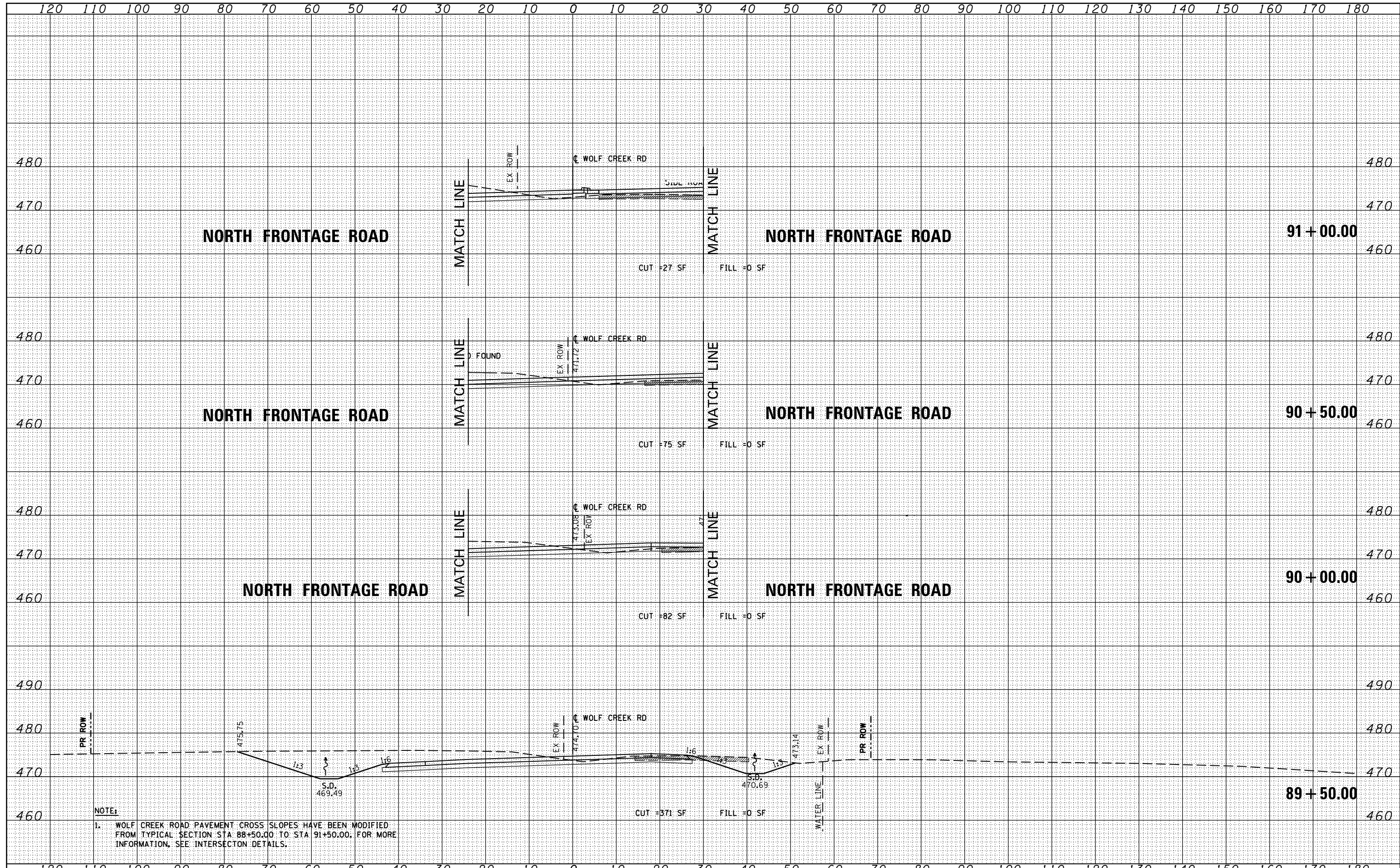
BY	DATE

FINAL SURVEY	SURVEYED
NOTE BOOK NO.	PLOTTED
	TEMPLATE
	AREAS CHECKED

NOTE:
 1. WOLF CREEK ROAD PAVEMENT CROSS SLOPES HAVE BEEN MODIFIED FROM TYPICAL SECTION STA 88+50.00 TO STA 91+50.00. FOR MORE INFORMATION, SEE INTERSECTION DETAILS.

DATE	
BY	
ORIGINAL SURVEY	
SURVEYED	
PLOTTED	
TEMPLATE	
NOTE BOOK	
AREAS CHECKED	
NO.	

DATE	
BY	
ORIGINAL SURVEY	
SURVEYED	
PLOTTED	
TEMPLATE	
NOTE BOOK	
AREAS CHECKED	
NO.	

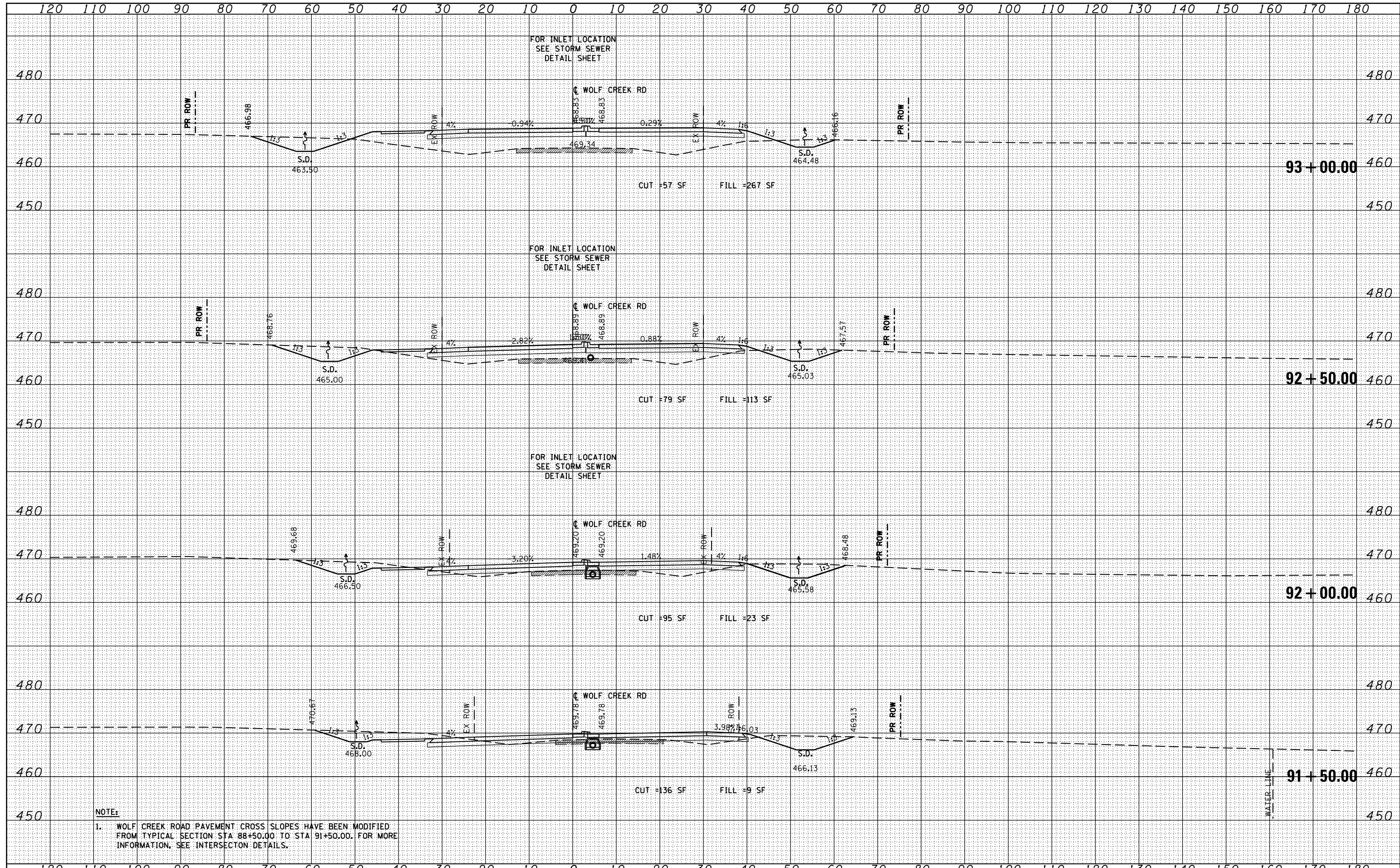


NOTE:
 1. WOLF CREEK ROAD PAVEMENT CROSS SLOPES HAVE BEEN MODIFIED FROM TYPICAL SECTION STA 88+50.00 TO STA 91+50.00. FOR MORE INFORMATION, SEE INTERSECTION DETAILS.

FILE NAME =	USER NAME = susers	DESIGNED - KN	REVISED -	STATE OF ILLINOIS DEPARTMENT OF TRANSPORTATION	PROPOSED CROSS SECTIONS WOLF CREEK ROAD	F.A.P. RTE.	SECTION	COUNTY	TOTAL SHEETS	SHEET NO.
es:\pw\work\p\dot\lavenderba\0363618\0978221-ht-xssht-Wolf.dgn	PLOT SCALE = 20.0000' / in.	DRAWN - AS	REVISED -			331	(1-3)R-2, N-4, TS-4, HBK-1	WILLIAMSON	733	531
PLOT DATE = 1/31/2014	DATE -	CHECKED -	REVISED -			DRAWING NO.	XS-131			78221
		DATE -	REVISED -			SCALE:	SHEET NO. 6 OF 30 SHEETS	STA. 89+50.00	TO STA. 91+00.00	ILLINOIS FED. AID PROJECT

DATE	
BY	
FINAL SURVEY	SURVEYED
NOTE BOOK	PLOTTED
NO.	TEMPLATE
	AREAS CHECKED

DATE	
BY	
ORIGINAL SURVEY	SURVEYED
NOTE BOOK	PLOTTED
NO.	TEMPLATE
	AREAS CHECKED

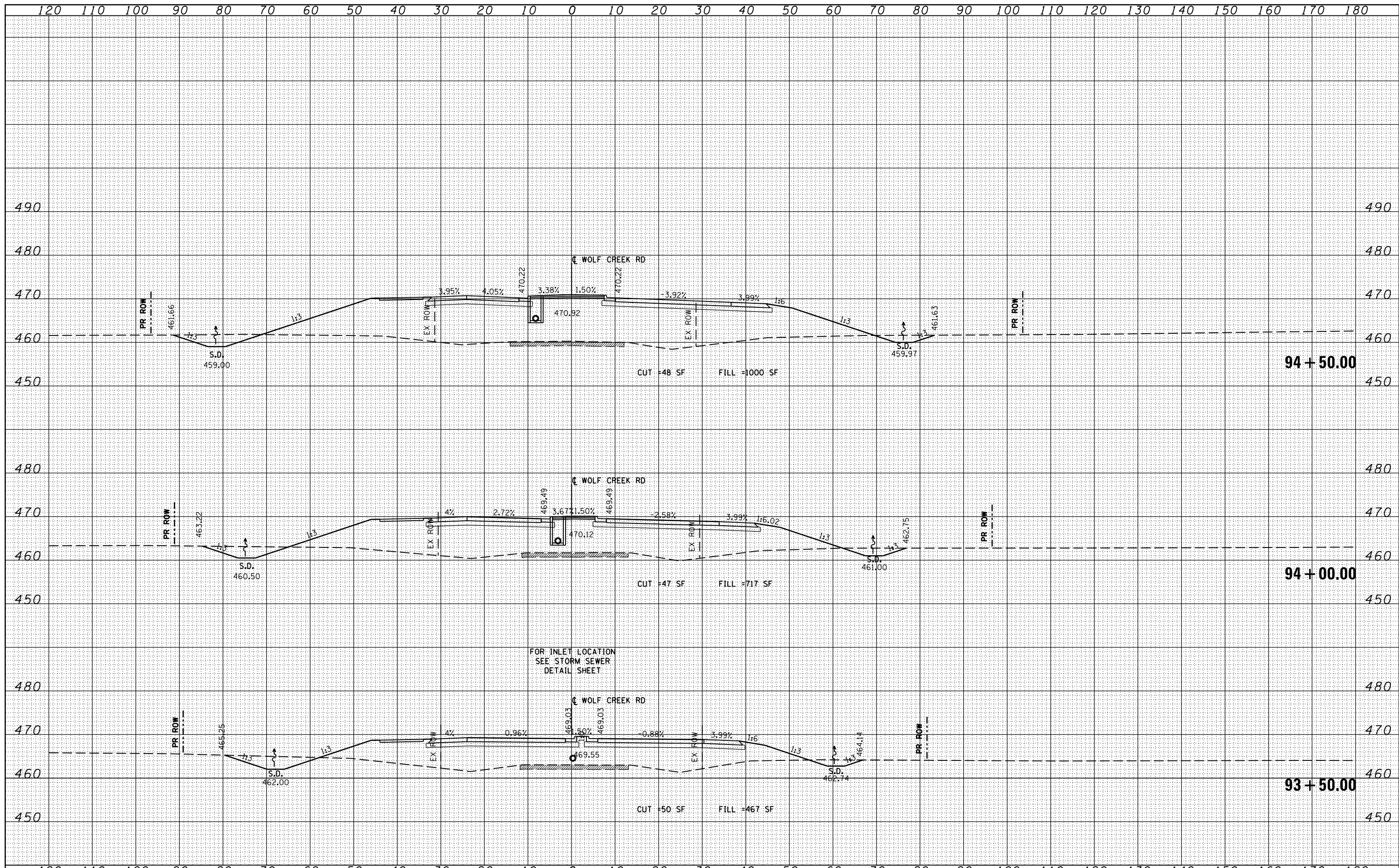


NOTE:
 1. WOLF CREEK ROAD PAVEMENT CROSS SLOPES HAVE BEEN MODIFIED FROM TYPICAL SECTION STA 88+50.00 TO STA 91+50.00. FOR MORE INFORMATION, SEE INTERSECTION DETAILS.

FILE NAME =	USER NAME = susers	DESIGNED - KN	REVISED -	STATE OF ILLINOIS DEPARTMENT OF TRANSPORTATION	PROPOSED CROSS SECTIONS			F.A.P. RTE.	SECTION	COUNTY	TOTAL SHEETS	SHEET NO.
ca:\pw-work\p1dot\lavenderba\d0363618\0978221-ht-xssht-Wolf.dgn		DRAWN - AS	REVISED -		WOLF CREEK ROAD			331	(1-3)R-2, N-4, TS-4, HBK-1	WILLIAMSON	733	532
		CHECKED -	REVISED -		SCALE:			DRAWING NO. XS-132			78221	
		DATE - 1/31/2014	REVISED -		SHEET NO. 7 OF 30 SHEETS			STA. 91+50.00 TO STA. 93+00.00		ILLINOIS FED. AID PROJECT		

BY	DATE

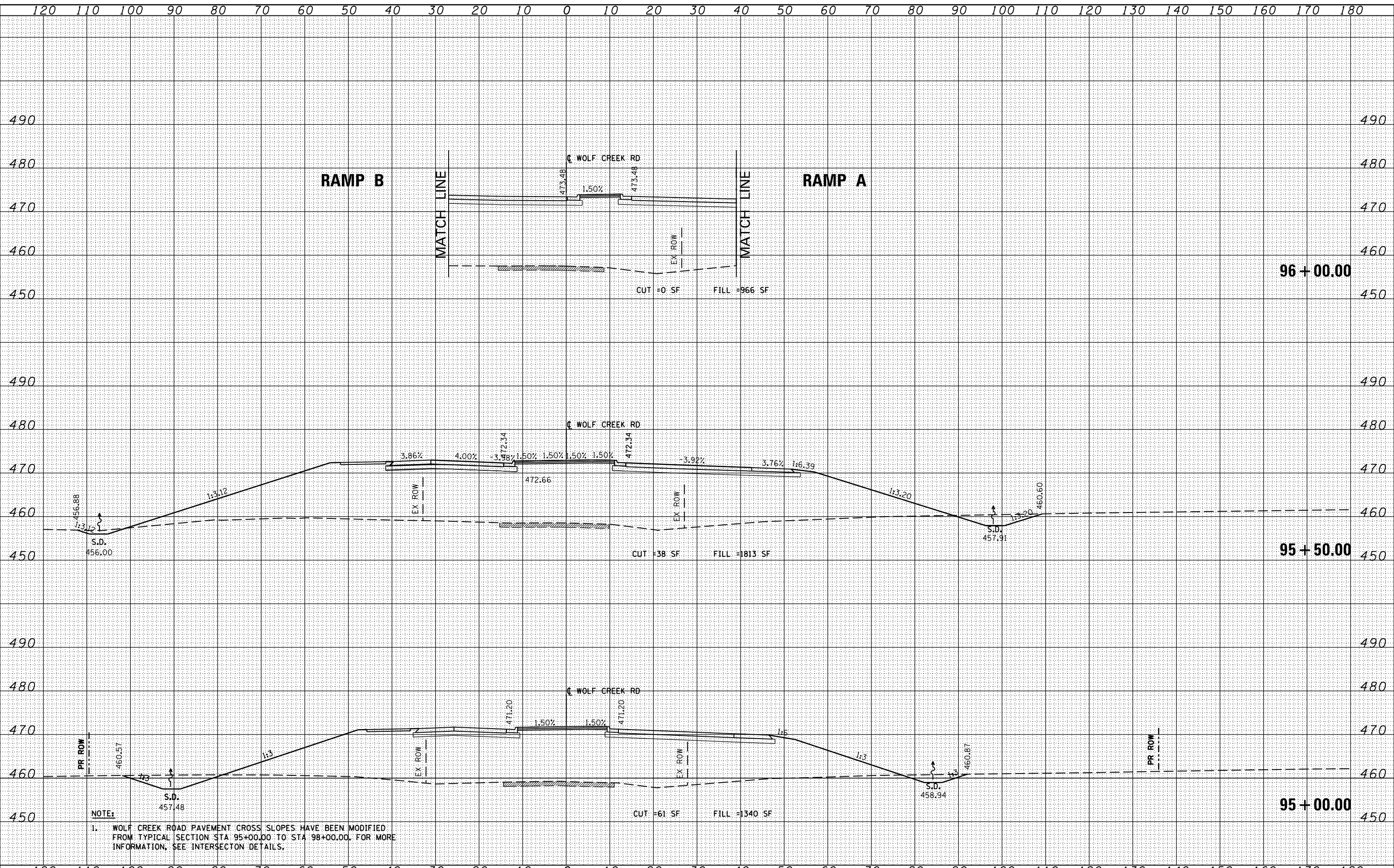
BY	DATE



ILLINOIS FED. AID PROJECT

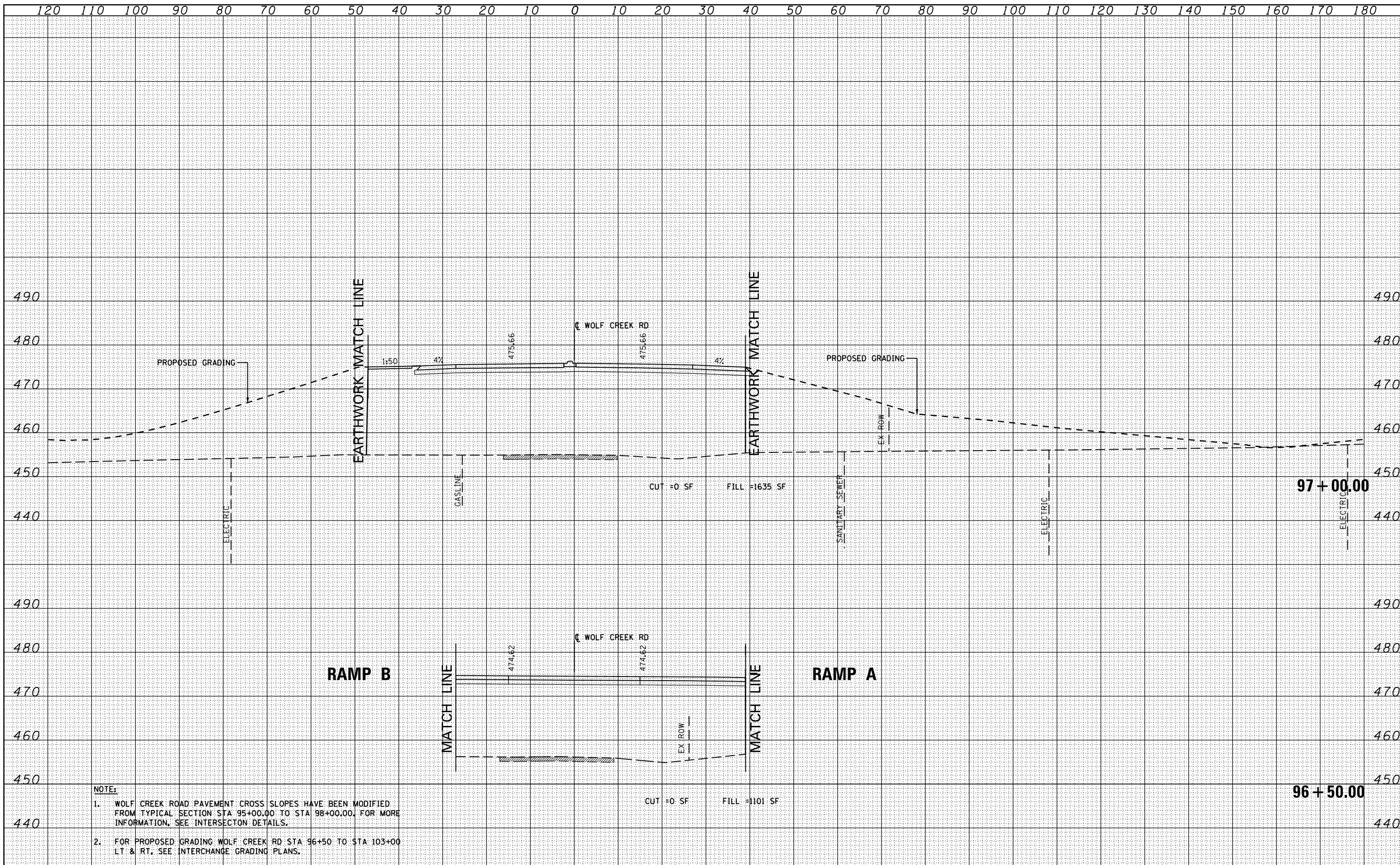
DATE	
BY	
ORIGINAL SURVEY	
SURVEYED	
PLOTTED	
TEMPLATE	
NOTE BOOK	
AREAS CHECKED	
NO.	

DATE	
BY	
ORIGINAL SURVEY	
SURVEYED	
PLOTTED	
TEMPLATE	
NOTE BOOK	
AREAS CHECKED	
NO.	



NOTE:
 1. WOLF CREEK ROAD PAVEMENT CROSS SLOPES HAVE BEEN MODIFIED FROM TYPICAL SECTION STA 95+00.00 TO STA 98+00.00. FOR MORE INFORMATION, SEE INTERSECTION DETAILS.

FILE NAME =	USER NAME = sUSERs	DESIGNED - KN	REVISED -	STATE OF ILLINOIS DEPARTMENT OF TRANSPORTATION	PROPOSED CROSS SECTIONS WOLF CREEK ROAD			F.A.P. RTE.	SECTION	COUNTY	TOTAL SHEETS	SHEET NO.
c:\pw\work\p\dot\lavenderba\0363618\0978221-ht-xssht-Wolf.dgn		DRAWN - AS	REVISED -		331	(1-3)R-2, N-4, TS-4, HBK-1	WILLIAMSON	733	534			
PLOT SCALE = 20.0000' / in.		CHECKED -	REVISED -		DRAWING NO.	XS-134			78221			
PLOT DATE = 1/31/2014		DATE -	REVISED -		SCALE:	SHEET NO. 9 OF 30 SHEETS	STA. 95+00.00 TO STA. 96+00.00	ILLINOIS FED. AID PROJECT				



BY	DATE
SURVEYED	
PLOTTED	
TEMPLATE	
AREAS CHECKED	
NO.	

BY	DATE
ORIGINAL SURVEY	
NOTE BOOK	
AREAS CHECKED	
NO.	

- NOTE:
1. WOLF CREEK ROAD PAVEMENT CROSS SLOPES HAVE BEEN MODIFIED FROM TYPICAL SECTION STA 95+00.00 TO STA 98+00.00. FOR MORE INFORMATION, SEE INTERSECTION DETAILS.
 2. FOR PROPOSED GRADING WOLF CREEK RD STA 96+50 TO STA 103+00 LT & RT, SEE INTERCHANGE GRADING PLANS.

FILE NAME =
c:\pw\work\pwordot\lavenderba\0363618\0978221\ht-xssht-Wolf.dgn

USER NAME = sUSERs
 DESIGNED - KN
 DRAWN - AS
 CHECKED -
 DATE -
 PLOT SCALE = 20.0000' / in.
 PLOT DATE = 1/31/2014

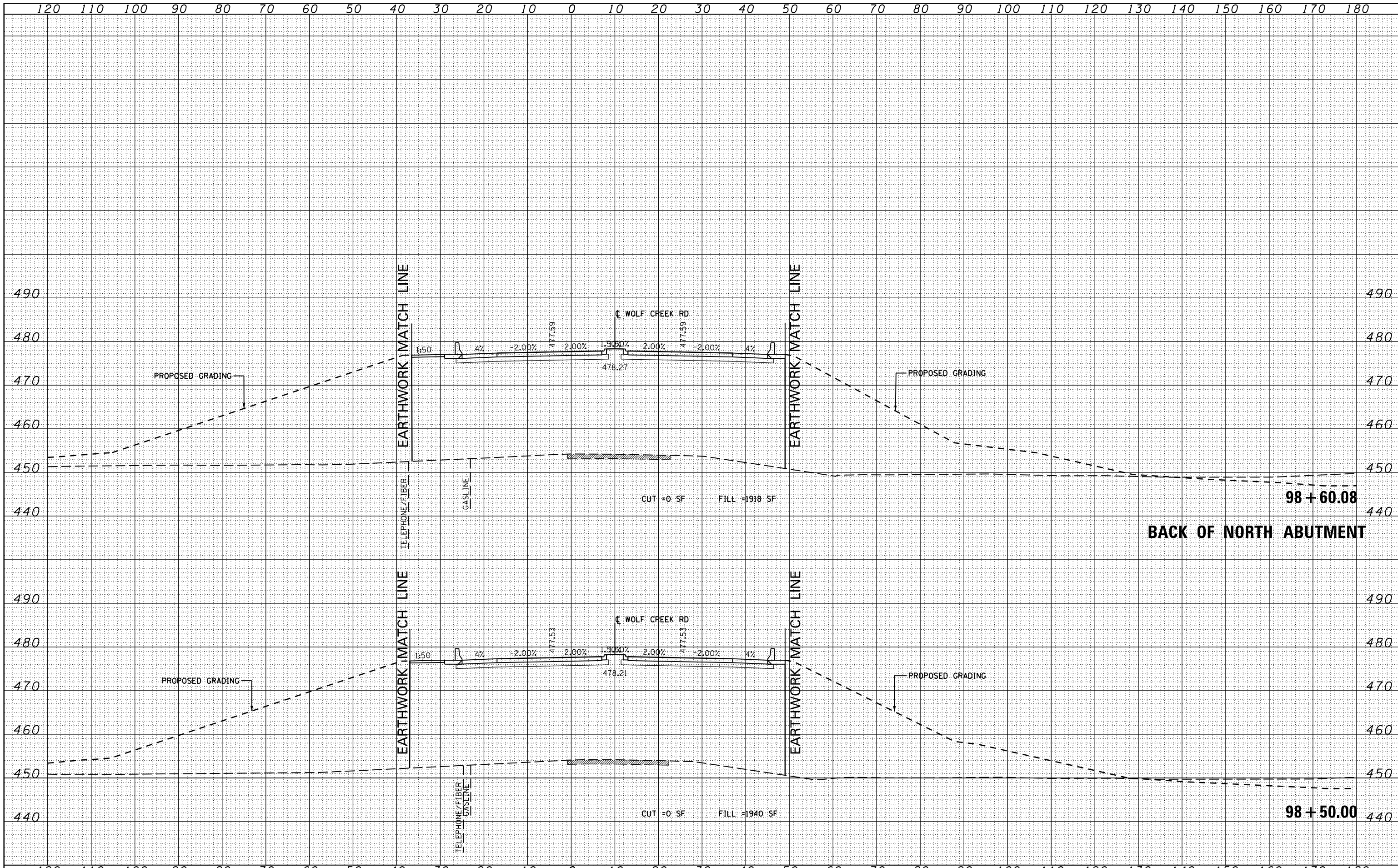
REVISED -
 REVISED -
 REVISED -
 REVISED -

STATE OF ILLINOIS
DEPARTMENT OF TRANSPORTATION

PROPOSED CROSS SECTIONS
WOLF CREEK ROAD

SCALE: SHEET NO. 10 OF 30 SHEETS STA. 96+50.00 TO STA. 97+00.00

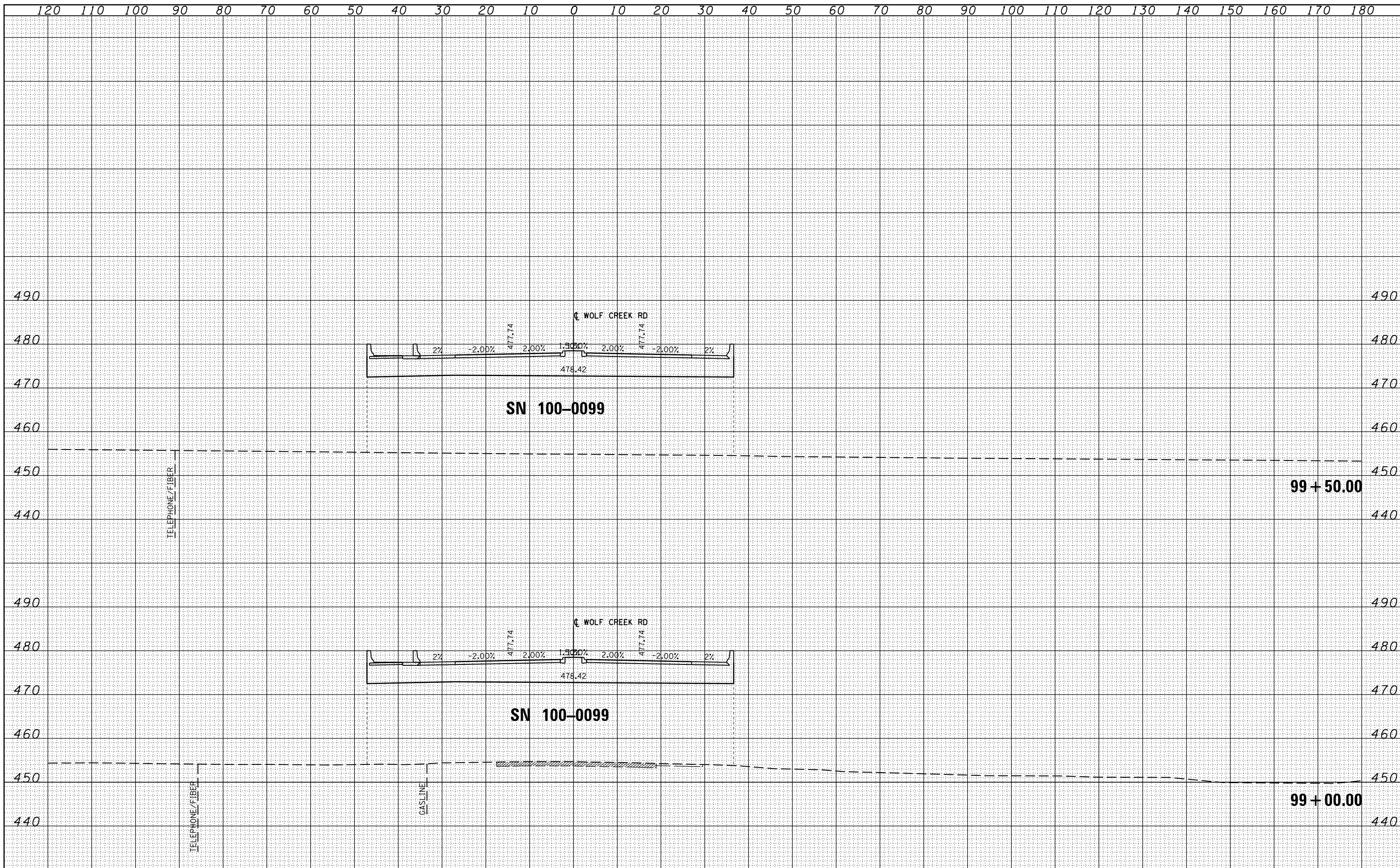
F.A.P. RTE.	SECTION	COUNTY	TOTAL SHEETS	SHEET NO.
331	(1-3)R-2, N-4, TS-4, HBK-1	WILLIAMSON	733	535
DRAWING NO. XS-135				78221
ILLINOIS FED. AID PROJECT				



DATE	
BY	
REVISIONS	
PLOTTED	
TEMPLATE	
AREAS CHECKED	
FINAL SURVEY	
NOTE BOOK	
NO.	

DATE	
BY	
REVISIONS	
PLOTTED	
TEMPLATE	
AREAS CHECKED	
ORIGINAL SURVEY	
NOTE BOOK	
NO.	

FILE NAME =	USER NAME = #USER#	DESIGNED - KN	REVISED -	STATE OF ILLINOIS DEPARTMENT OF TRANSPORTATION	PROPOSED CROSS SECTIONS WOLF CREEK ROAD			F.A.P. RTE.	SECTION	COUNTY	TOTAL SHEETS	SHEET NO.
331	(1-3)R-2, N-4, TS-4, HBK-1	WILLIAMSON	733		537							
DRAWING NO. XS-137		ILLINOIS FED. AID PROJECT										
SCALE:		SHEET NO. 12 OF 30 SHEETS			STA. 98+50.00 TO STA. 98+60.08							



DATE	
BY	
FINAL SURVEY	
PLOTTED	
NOTE BOOK	
NO.	

DATE	
BY	
ORIGINAL SURVEY	
PLOTTED	
NOTE BOOK	
NO.	

FILE NAME = USER NAME = #USER#
 c:\pw_work\pwidot\lavenderbo\d0363618\0978221-ht-xssht-Wolf.dgn
 PLOT SCALE = 20.0000' / in.
 PLOT DATE = 1/31/2014

DESIGNED - KN	REVISED -
DRAWN - AS	REVISED -
CHECKED -	REVISED -
DATE -	REVISED -

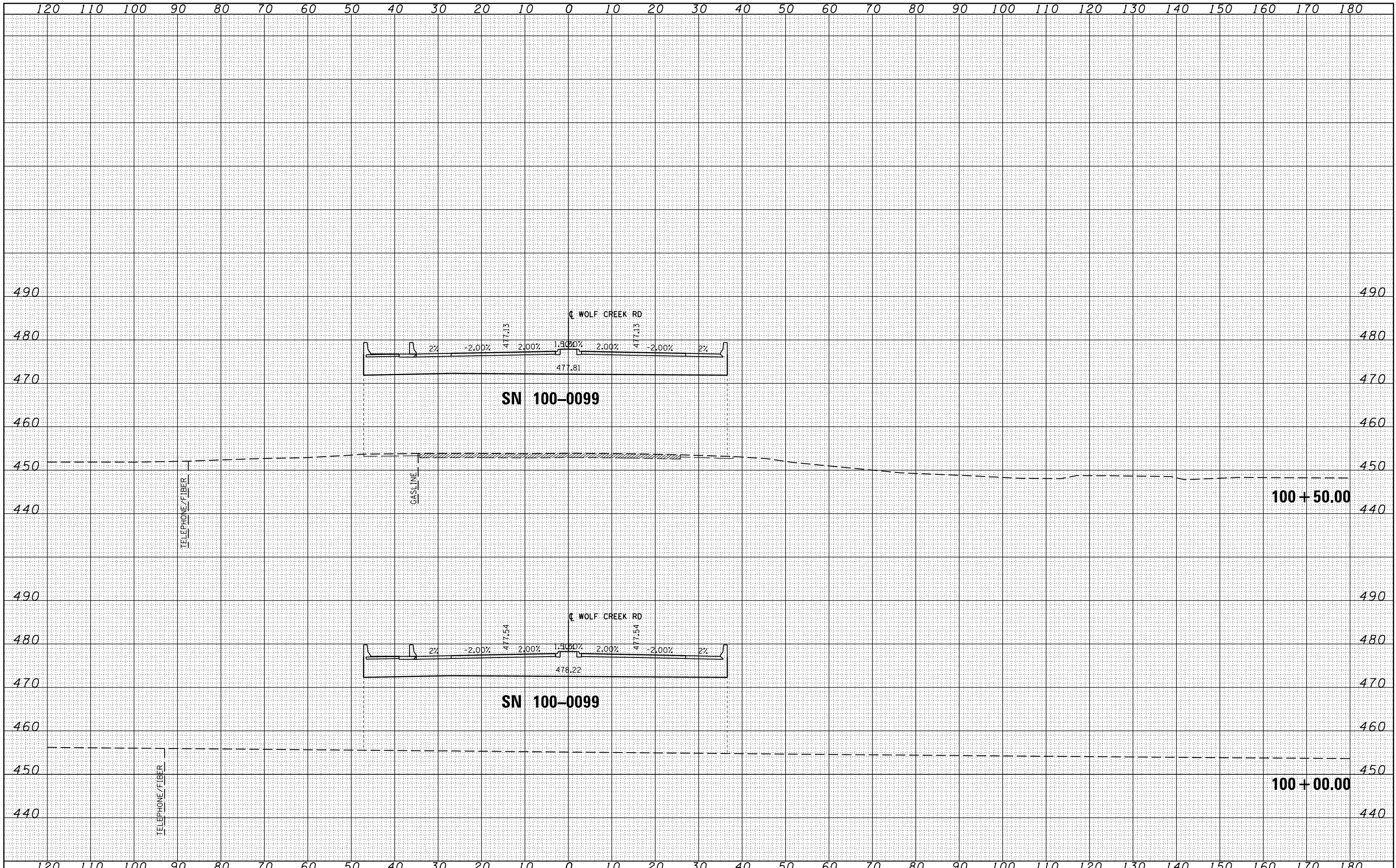
STATE OF ILLINOIS
 DEPARTMENT OF TRANSPORTATION

PROPOSED CROSS SECTIONS
 WOLF CREEK ROAD

SCALE: SHEET NO. 13 OF 30 SHEETS STA. 99+00.00 TO STA. 99+50.00

F.A.P. RTE.	SECTION	COUNTY	TOTAL SHEETS	SHEET NO.
331	(1-3)R-2, N-4, TS-4, HBK-1	WILLIAMSON	733	538
DRAWING NO. XS-138		78221		

ILLINOIS FED. AID PROJECT

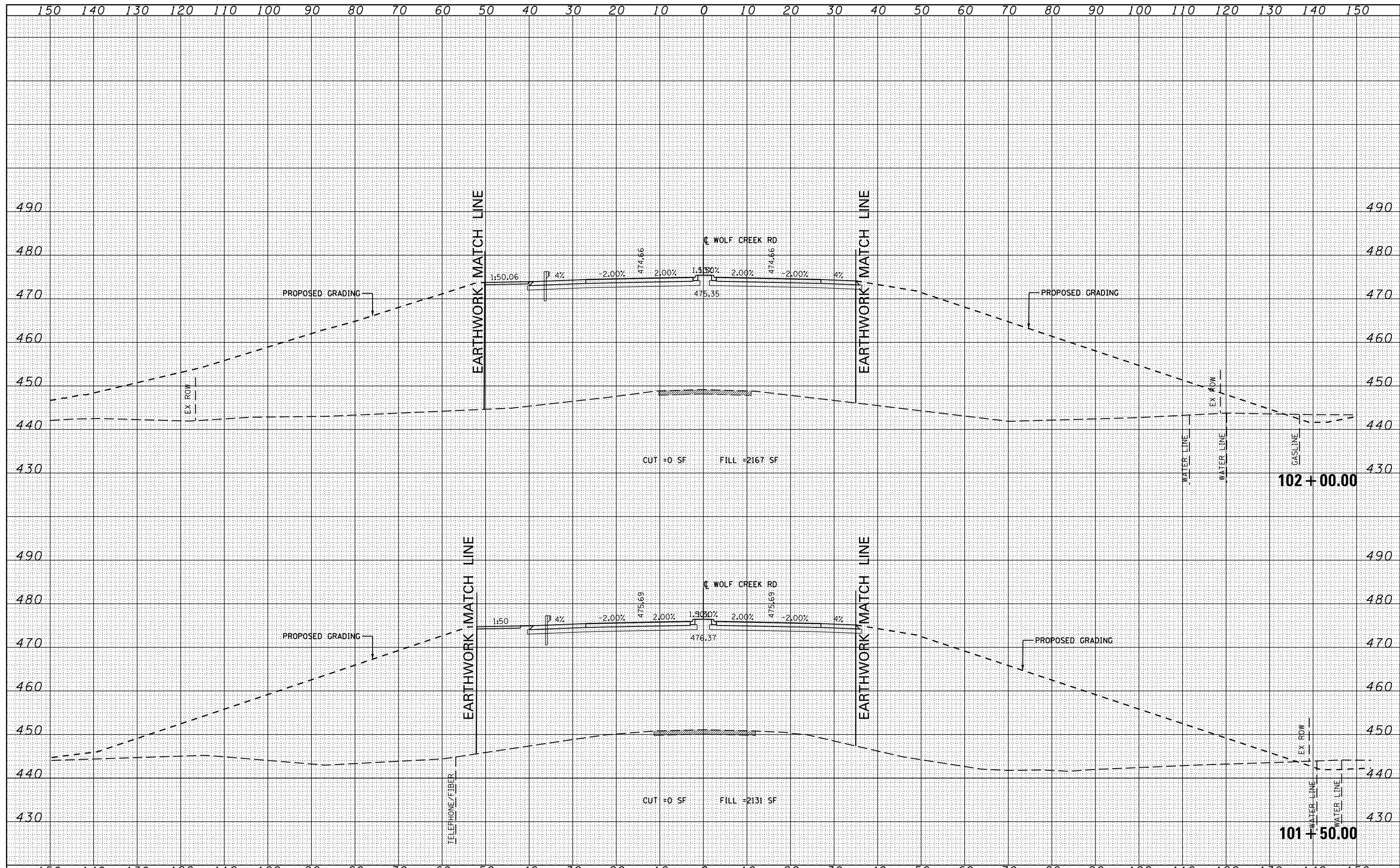


BY	DATE

BY	DATE

DATE
BY
SURVEYED
PLOTTED
TEMPLATE
NO. AREAS CHECKED
FINAL SURVEY
NOTE BOOK
NO.

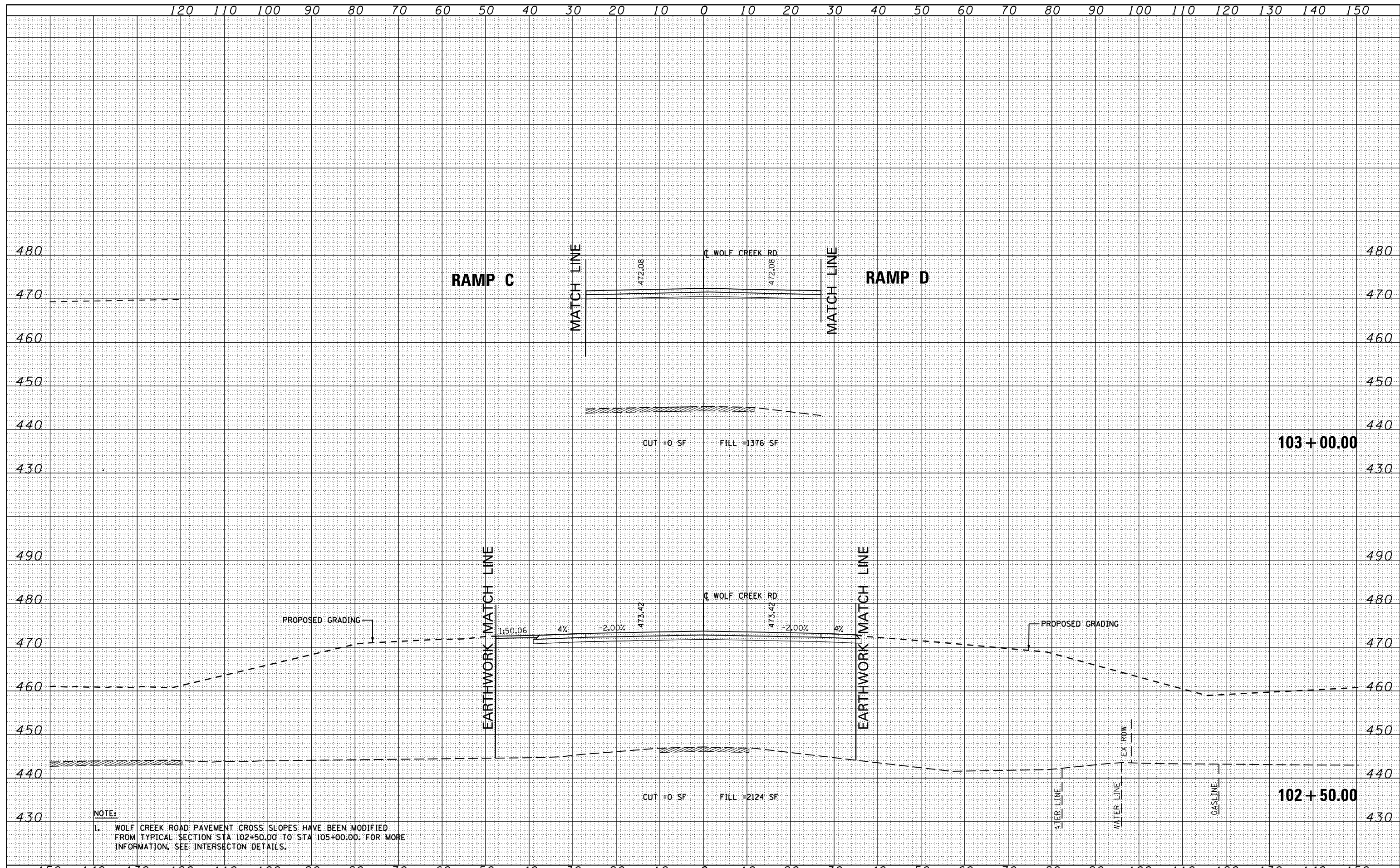
DATE
BY
SURVEYED
PLOTTED
TEMPLATE
NO. AREAS CHECKED
ORIGINAL SURVEY
NOTE BOOK
NO.



FILE NAME =	USER NAME = \$USER\$	DESIGNED - KN	REVISED -	STATE OF ILLINOIS DEPARTMENT OF TRANSPORTATION	PROPOSED CROSS SECTIONS WOLF CREEK ROAD			F.A.P. RTE.	SECTION	COUNTY	TOTAL SHEETS	SHEET NO.
c:\pwork\pwork\lavenderba\d0363618\0978221-ht-ssht-Wolf.dgn		DRAWN - AS	REVISED -		331	(1-3)R-2, N-4, TS-4, HBK-1	WILLIAMSON	733	541			
	PLOT SCALE = 20.0000 / in.	CHECKED -	REVISED -		DRAWING NO.	XS-141						
	PLOT DATE = 1/31/2014	DATE -	REVISED -		SCALE:	SHEET NO. 16 OF 30 SHEETS	STA. 101+50.00 TO STA. 102+00.00	ILLINOIS FED. AID PROJECT				

DATE	
BY	
SURVEYED	
PLOTTED	
TEMPLATE	
AREAS	
CHECKED	
NO.	

DATE	
BY	
SURVEYED	
PLOTTED	
TEMPLATE	
AREAS	
CHECKED	
NO.	

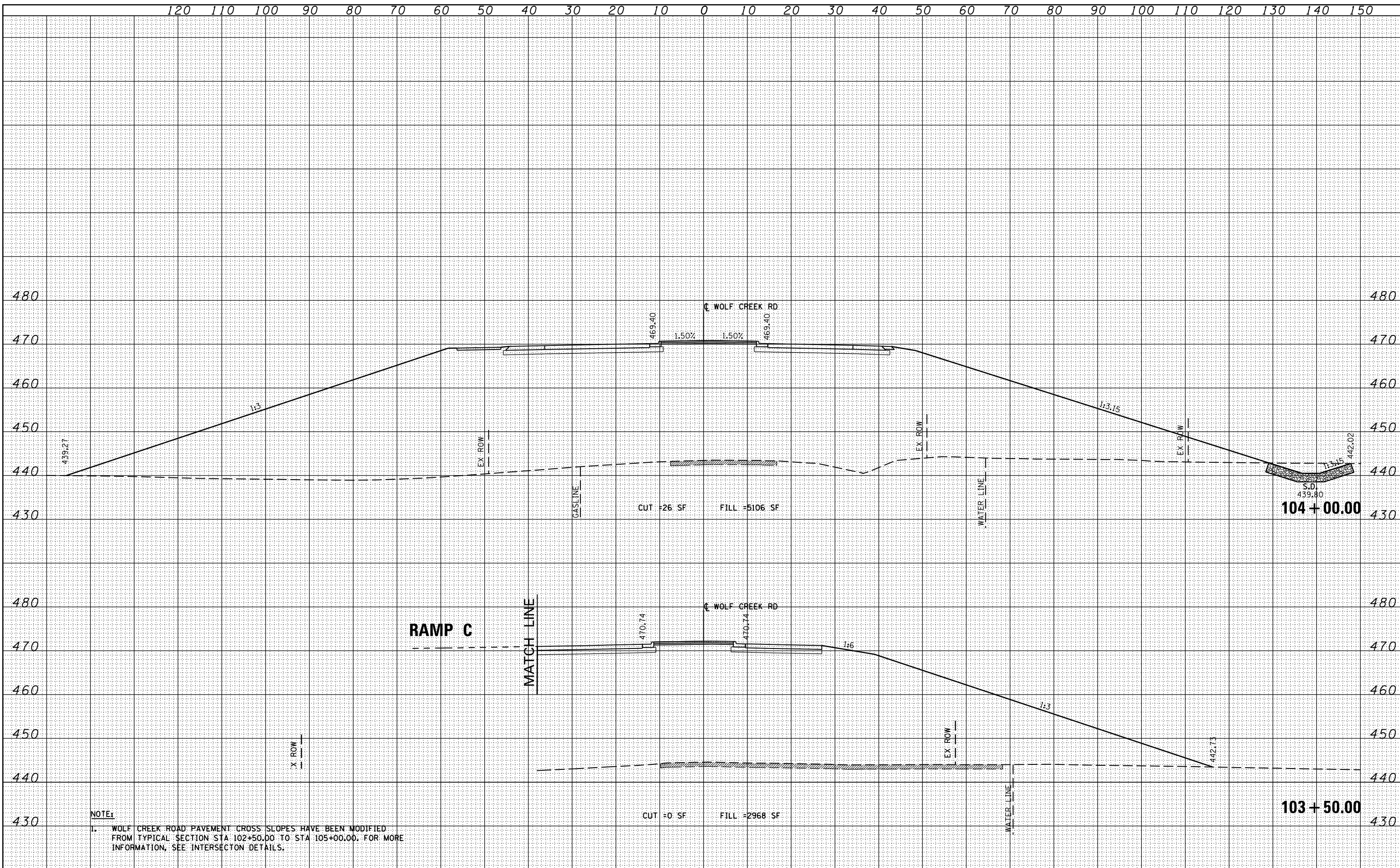


NOTE:
 1. WOLF CREEK ROAD PAVEMENT CROSS SLOPES HAVE BEEN MODIFIED FROM TYPICAL SECTION STA 102+50.00 TO STA 105+00.00. FOR MORE INFORMATION, SEE INTERSECTION DETAILS.

FILE NAME =	USER NAME = gUSER*	DESIGNED - KN	REVISED -	STATE OF ILLINOIS DEPARTMENT OF TRANSPORTATION	PROPOSED CROSS SECTIONS WOLF CREEK ROAD			F.A.P. RTE.	SECTION	COUNTY	TOTAL SHEETS	SHEET NO.
c:\pw_work\pwidot\lavenderba\d0363618\0978221-ht-xssht-Wolf.dgn		DRAWN - AS	REVISED -		331	(1-3)R-2, N-4, TS-4, HBK-1	WILLIAMSON	733	542			
PLOT SCALE = 20.0000' / in.		CHECKED -	REVISED -		DRAWING NO.	XS-142						
PLOT DATE = 1/31/2014		DATE -	REVISED -		SCALE:	SHEET NO. 17 OF 30 SHEETS	STA. 102+50.00 TO STA. 103+00.00		ILLINOIS FED. AID PROJECT			

DATE	
BY	
SURVEYED	
PLOTTED	
NOTE BOOK	
AREAS CHECKED	
NO.	

DATE	
BY	
SURVEYED	
PLOTTED	
NOTE BOOK	
AREAS CHECKED	
NO.	

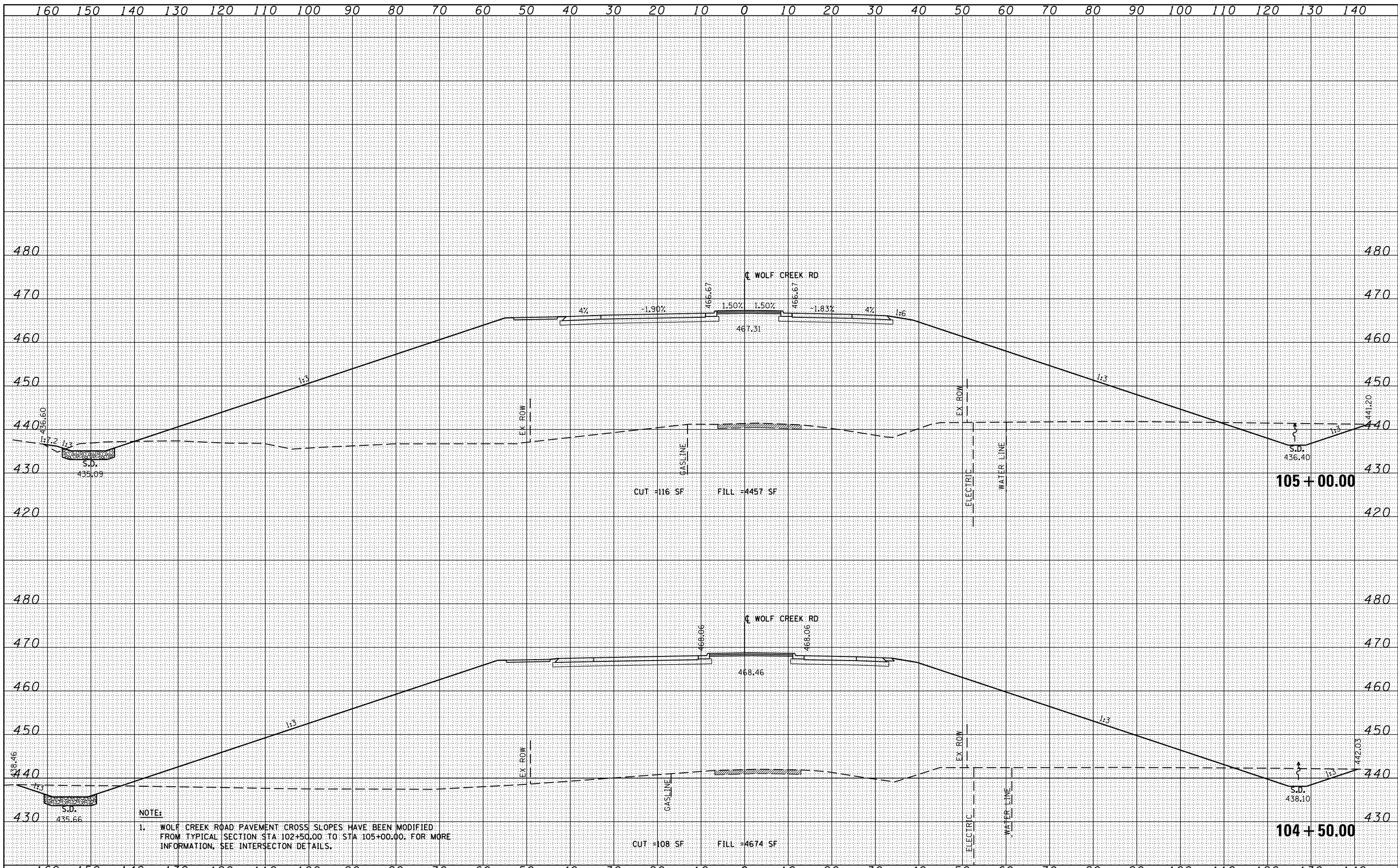


NOTE:
 WOLF CREEK ROAD PAVEMENT CROSS SLOPES HAVE BEEN MODIFIED FROM TYPICAL SECTION STA 102+50.00 TO STA 105+00.00. FOR MORE INFORMATION, SEE INTERSECTION DETAILS.

FILE NAME =	USER NAME = *USER*	DESIGNED - KN	REVISED -	STATE OF ILLINOIS DEPARTMENT OF TRANSPORTATION	PROPOSED CROSS SECTIONS WOLF CREEK ROAD		F.A.P. RTE.	SECTION	COUNTY	TOTAL SHEETS	SHEET NO.
ci:\pw_work\p\pidot\lavenderba\d0363618\0978221	ht-xssht-Wolf.dgn	DRAWN - AS	REVISED -		331	(1-3)R-2, N-4, TS-4, HBK-1	WILLIAMSON	733	543		
	PLOT SCALE = 20.0000' / in.	CHECKED -	REVISED -		SCALE: SHEET NO. 18 OF 30 SHEETS STA. 103+50.00 TO STA. 104+00.00		DRAWING NO. XS-143	78221			
	PLOT DATE = 1/31/2014	DATE -	REVISED -				ILLINOIS FED. AID PROJECT				

DATE	
BY	
NO.	
FINL SURVEY	SURVEYED
NOTE BOOK	PLOTTED
NO.	TEMPLATE
	AREAS CHECKED

DATE	
BY	
NO.	
ORIGINAL SURVEY	SURVEYED
NOTE BOOK	PLOTTED
NO.	TEMPLATE
	AREAS CHECKED

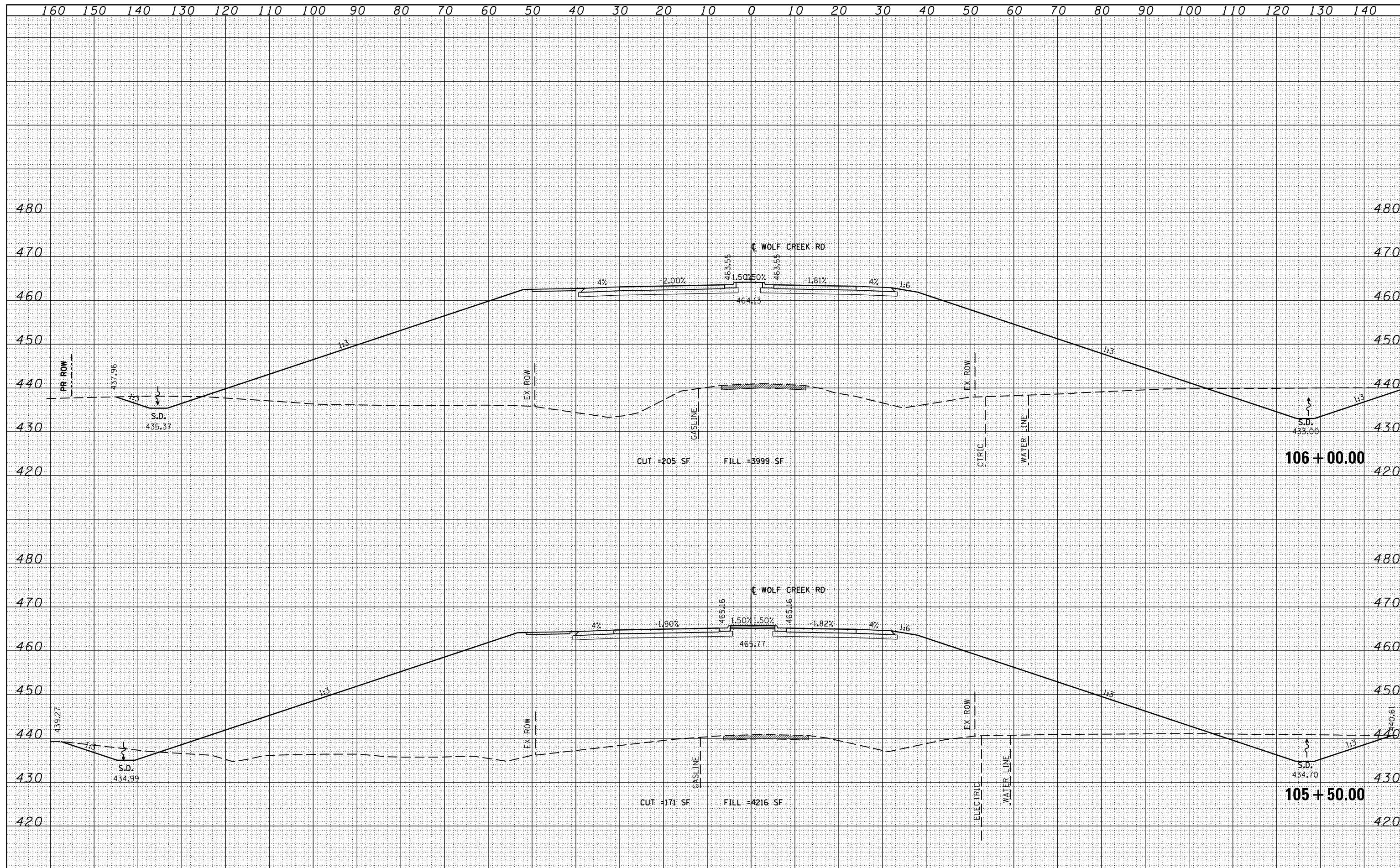


NOTE:
 1. WOLF CREEK ROAD PAVEMENT CROSS SLOPES HAVE BEEN MODIFIED FROM TYPICAL SECTION STA 102+50.00 TO STA 105+00.00. FOR MORE INFORMATION, SEE INTERSECTION DETAILS.

FILE NAME =	USER NAME = sUSER*	DESIGNED - KN	REVISED -	STATE OF ILLINOIS DEPARTMENT OF TRANSPORTATION	PROPOSED CROSS SECTIONS WOLF CREEK ROAD			F.A.P. RTE.	SECTION	COUNTY	TOTAL SHEETS	SHEET NO.
c:\pw\work\p\dot\lavenderba\d0363618\0978221-ht-xssht-Wolf.dgn		DRAWN - AS	REVISED -		331	(1-3)R-2, N-4, TS-4, HBK-1	WILLIAMSON	733	544			
PLOT SCALE = 20.0000' / in.		CHECKED -	REVISED -		DRAWING NO. XS-144			78221				
PLOT DATE = 1/31/2014		DATE -	REVISED -		SCALE: SHEET NO. 19 OF 30 SHEETS STA. 104+50.00 TO STA. 105+00.00			ILLINOIS FED. AID PROJECT				

BY	DATE

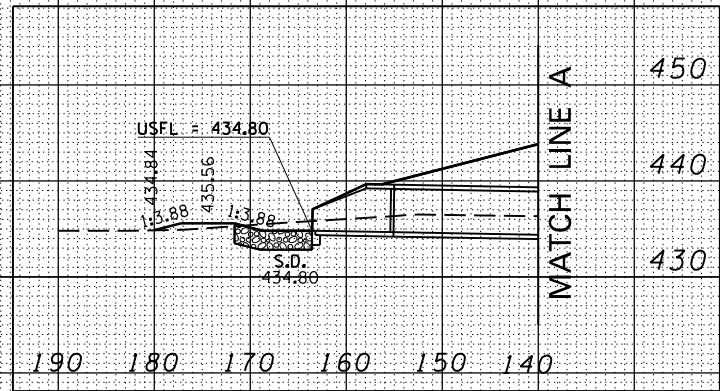
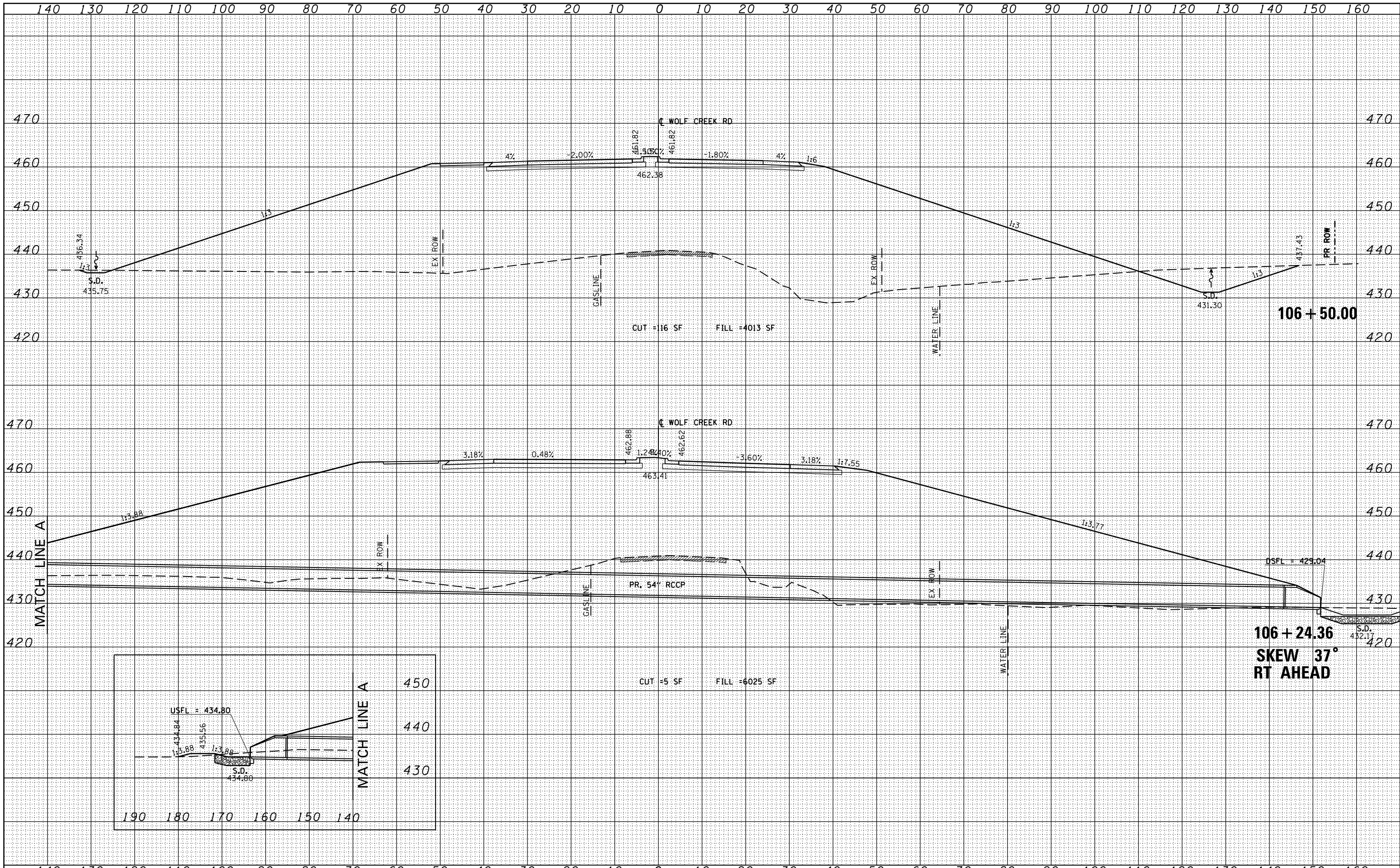
ORIGINAL SURVEY	SURVEYED
NOTE BOOK	PLOTTED



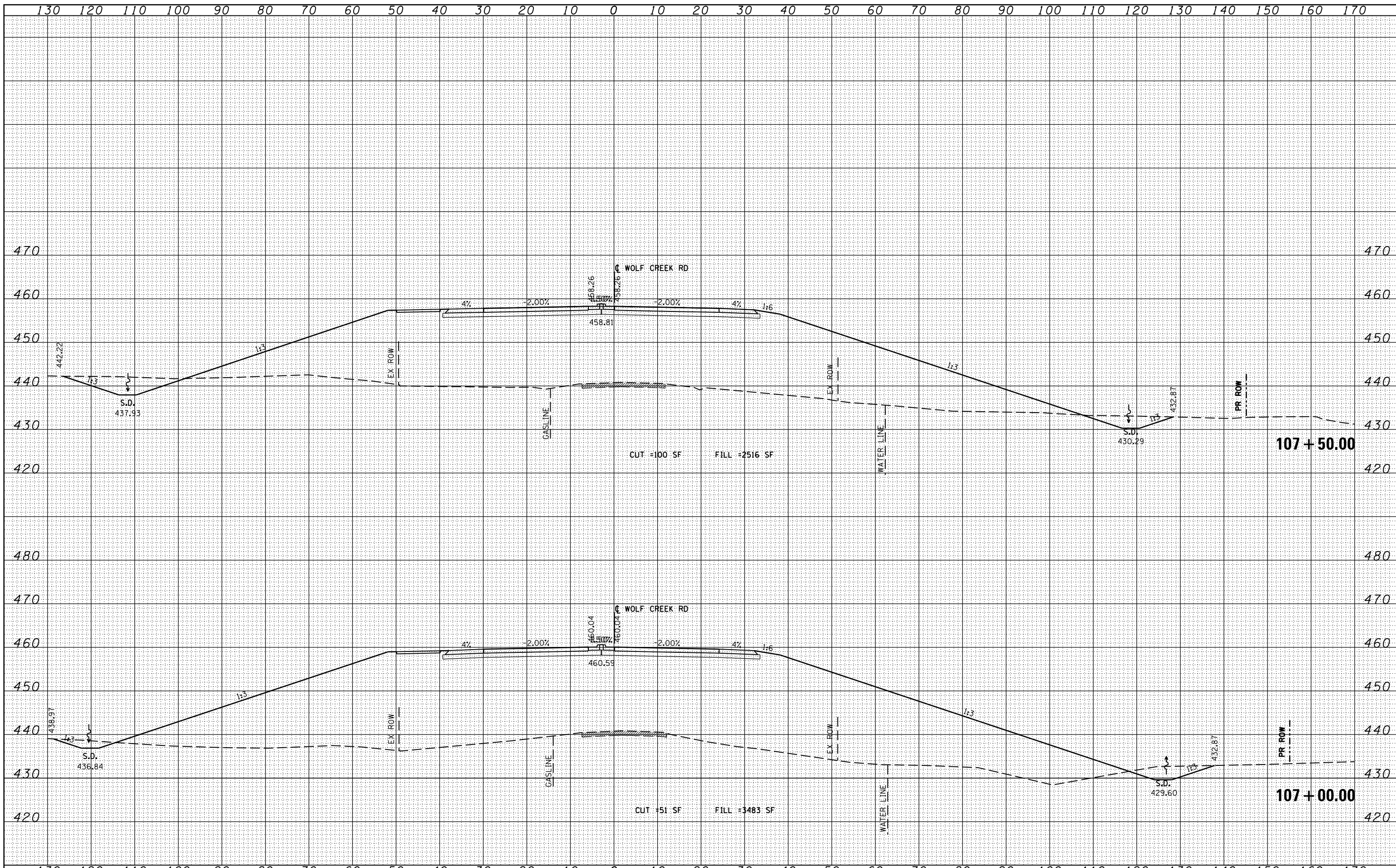
FILE NAME =	USER NAME = \$USER\$	DESIGNED - KN	REVISED -	STATE OF ILLINOIS DEPARTMENT OF TRANSPORTATION	PROPOSED CROSS SECTIONS		F.A.P. RTE.	SECTION	COUNTY	TOTAL SHEETS	SHEET NO.
c:\pw\work\p\dot\lavenderba\d\0363618\0978221-ht-ssht-Wolf.dgn		DRAWN - AS	REVISED -		WOLF CREEK ROAD		331	(1-3)R-2, N-4, TS-4, Hbk-1	WILLIAMSON	733	545
PLOT SCALE = 20.0000' / in.		CHECKED -	REVISED -		SCALE:	SHEET NO. 20 OF 30 SHEETS	STA. 105+50.00	TO STA. 106+00.00	DRAWING NO. XS-145	ILLINOIS FED. AID PROJECT	
PLOT DATE = 1/31/2014		DATE -	REVISED -								

DATE	
BY	
FINISHED SURVEY	
PLOTTED	
TEMPLATE	
NOTE BOOK	
AREAS CHECKED	
NO.	

DATE	
BY	
ORIGINAL SURVEY	
PLOTTED	
TEMPLATE	
NOTE BOOK	
AREAS CHECKED	
NO.	



FILE NAME =	USER NAME = gUSERs	DESIGNED - KN	REVISED -	STATE OF ILLINOIS DEPARTMENT OF TRANSPORTATION	PROPOSED CROSS SECTIONS WOLF CREEK ROAD		F.A.P. RTE.	SECTION	COUNTY	TOTAL SHEETS	SHEET NO.
c:\pw_work\pwidot\lavenderba\0363618\0978221-ht-ssht-Wolf.dgn		DRAWN - AS	REVISED -		331	(1-3)R-2, N-4, TS-4, HBK-1	WILLIAMSON	733	546		
PLOT SCALE = 20.0000' / in.		CHECKED -	REVISED -		DRAWING NO. XS-146				78221		
PLOT DATE = 1/31/2014		DATE -	REVISED -		SCALE: SHEET NO. 21 OF 30 SHEETS STA. 106+24.36 TO STA. 106+50.00		ILLINOIS FED. AID PROJECT				



DATE	
BY	
REVISIONS	
PLOTTED	
TEMPLATE	
AREAS	
CHECKED	
NO.	

DATE	
BY	
REVISIONS	
PLOTTED	
TEMPLATE	
AREAS	
CHECKED	
NO.	

FILE NAME =	USER NAME = #USER#	DESIGNED - KN	REVISED -
cs:\pw_work\pwwdot\lavenderba\d0363618\0978221	ht-xssht-Wolf.dgn	DRAWN - AS	REVISED -
	PLOT SCALE = 20.0000' / in.	CHECKED -	REVISED -
	PLOT DATE = 1/31/2014	DATE -	REVISED -

STATE OF ILLINOIS	DEPARTMENT OF TRANSPORTATION
-------------------	------------------------------

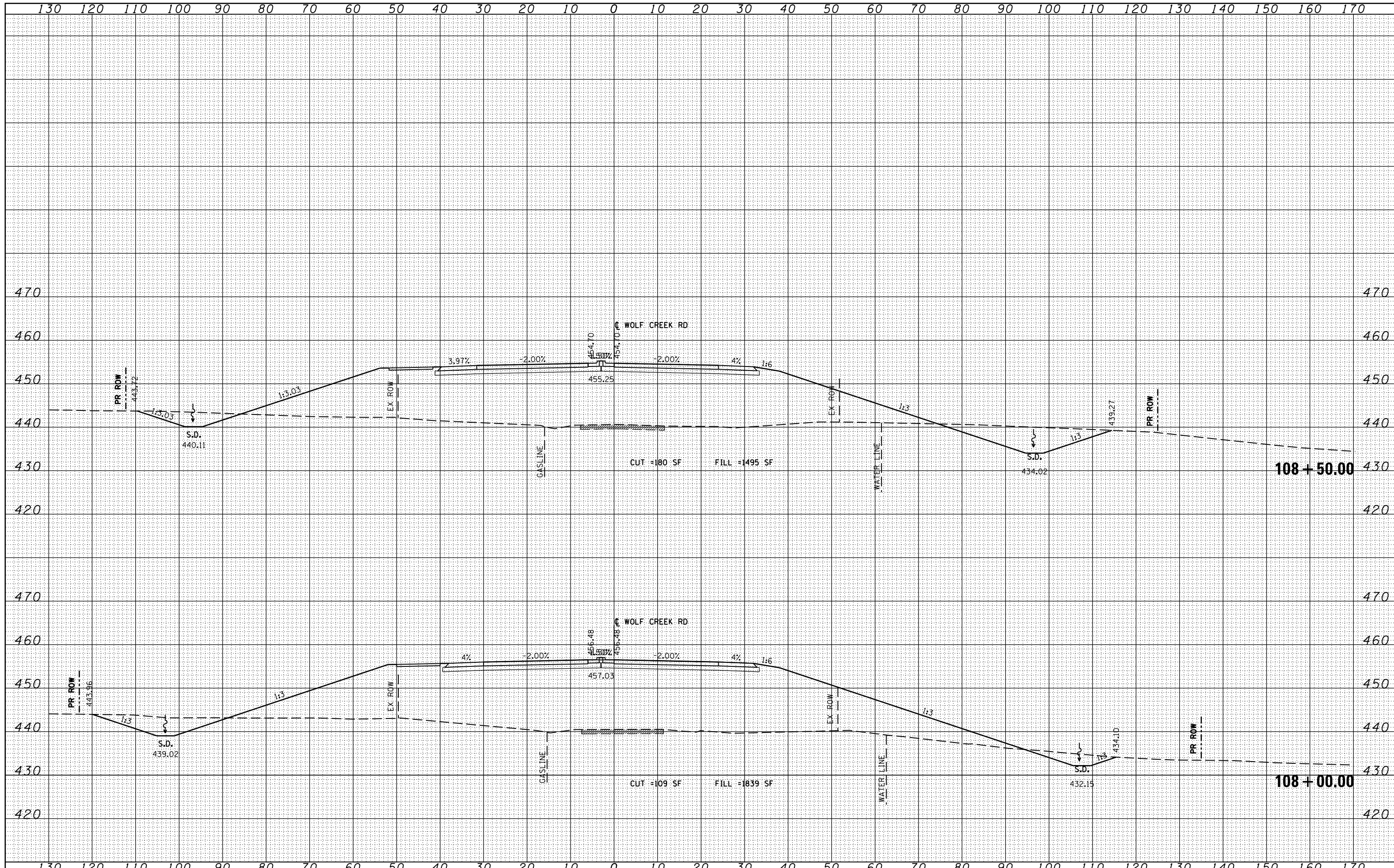
PROPOSED CROSS SECTIONS	WOLF CREEK ROAD
-------------------------	-----------------

SCALE:	SHEET NO. 22 OF 30 SHEETS	STA. 107+00.00 TO STA. 107+50.00
--------	---------------------------	----------------------------------

F.A.P. RTE.	SECTION	COUNTY	TOTAL SHEETS	SHEET NO.
331	(1-3)R-2, N-4, TS-4, HBK-1	WILLIAMSON	733	547
DRAWING NO.	XS-147			78221
ILLINOIS FED. AID PROJECT				

BY	DATE

ORIGINAL SURVEY	SURVEYED	DATE
NOTE BOOK	PLOTTED	
NO.	TEMPLATE	
	AREAS CHECKED	



FILE NAME = c:\pw_work\pwwork\lavenderba\10363618\09782221-ht-xssht-Wolf.dgn

USER NAME = sUSERs
 DESIGNED - KN
 DRAWN - AS
 CHECKED -
 DATE -
 PLOT SCALE = 20.0000' / in.
 PLOT DATE = 1/31/2014

REVISIONS:
 REVISION NO. 1
 REVISION DESCRIPTION
 REVISION NO. 2
 REVISION DESCRIPTION
 REVISION NO. 3
 REVISION DESCRIPTION

**STATE OF ILLINOIS
 DEPARTMENT OF TRANSPORTATION**

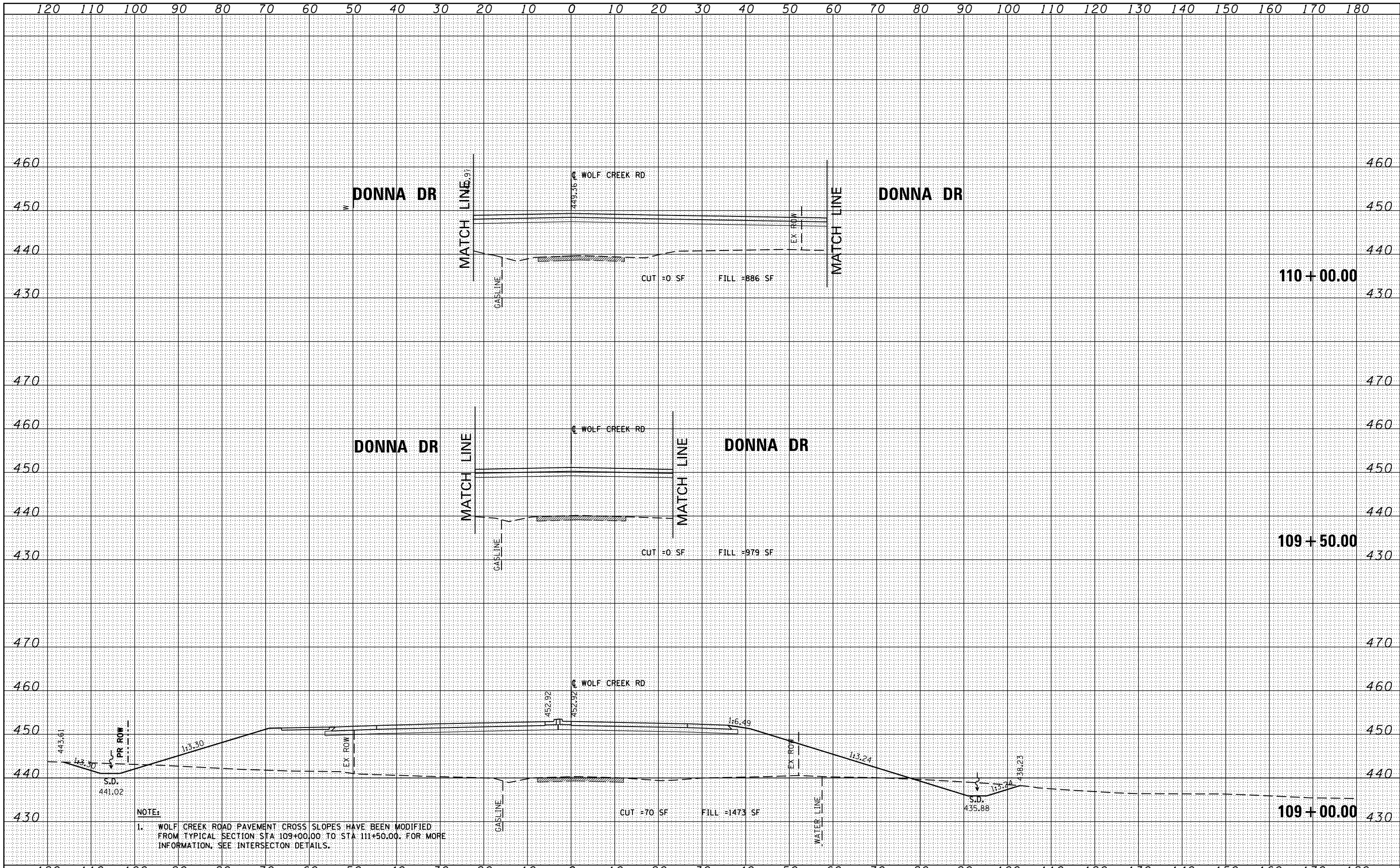
**PROPOSED CROSS SECTIONS
 WOLF CREEK ROAD**

SCALE: SHEET NO. 23 OF 30 SHEETS STA. 108+00.00 TO STA. 108+50.00

F.A.P. RTE.	SECTION	COUNTY	TOTAL SHEETS	SHEET NO.
331	(1-3)R-2, N-4, TS-4, HKB-1	WILLIAMSON	733	548
DRAWING NO. XS-148			78221	
ILLINOIS FED. AID PROJECT				

DATE	
BY	
FINISHED SURVEY	
PLOTTED	
TEMPLATE	
AREAS CHECKED	
NO.	

DATE	
BY	
ORIGINAL SURVEY	
PLOTTED	
TEMPLATE	
AREAS CHECKED	
NO.	



FILE NAME = c:\pw\work\p\dot\lavenderba\d0363618\0978221-ht-xssht-Wolf.dgn

USER NAME = gUSERs
 DESIGNED - KN
 DRAWN - AS
 CHECKED -
 DATE -

REVISED -
 REVISED -
 REVISED -
 REVISED -

**STATE OF ILLINOIS
 DEPARTMENT OF TRANSPORTATION**

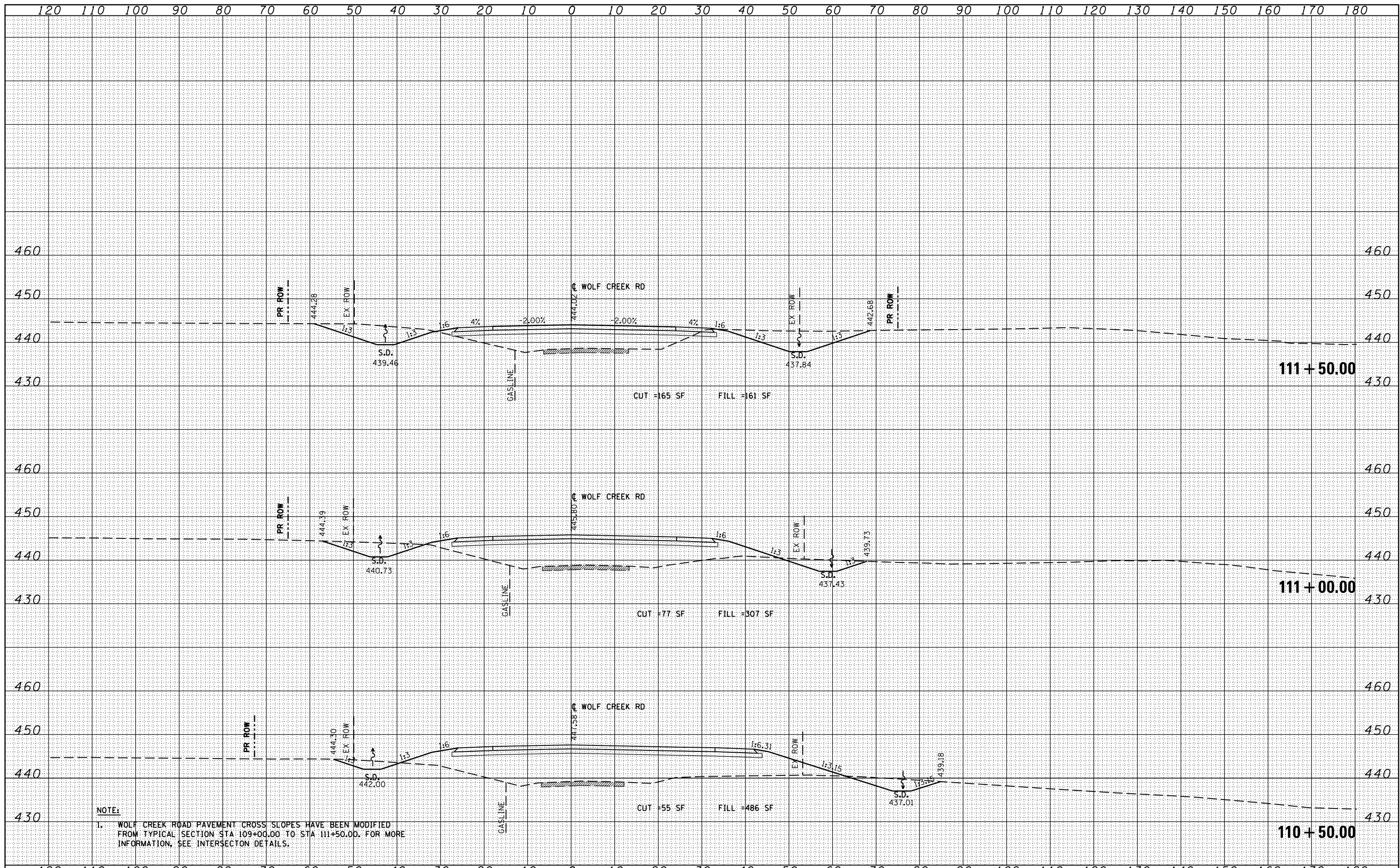
**PROPOSED CROSS SECTIONS
 WOLF CREEK ROAD**

SCALE: SHEET NO. 24 OF 30 SHEETS STA. 109+00.00 TO STA. 110+00.00

F.A.P. RTE.	SECTION	COUNTY	TOTAL SHEETS	SHEET NO.
331	(1-3)R-2, N-4, TS-4, HBK-1	WILLIAMSON	733	549
DRAWING NO. XS-149			78221	
ILLINOIS FED. AID PROJECT				

DATE	
BY	
ORIGINAL SURVEY	
SURVEYED	
PLOTTED	
NOTE BOOK	
TEMPLATE	
AREAS CHECKED	
NO.	

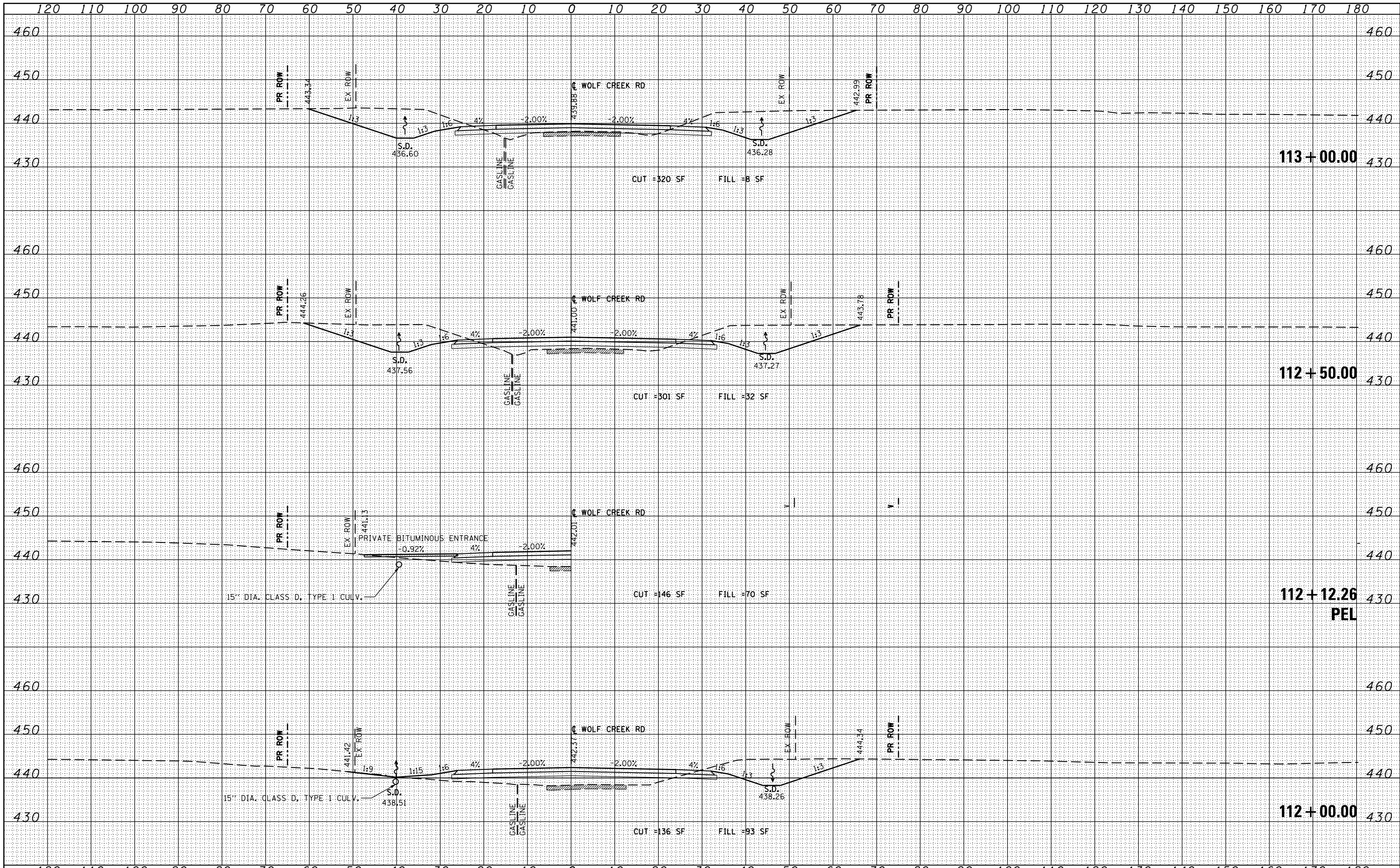
DATE	
BY	
ORIGINAL SURVEY	
SURVEYED	
PLOTTED	
NOTE BOOK	
TEMPLATE	
AREAS CHECKED	
NO.	



FILE NAME =	USER NAME = #USER*	DESIGNED - KN	REVISIED -	STATE OF ILLINOIS DEPARTMENT OF TRANSPORTATION	PROPOSED CROSS SECTIONS WOLF CREEK ROAD			F.A.P. RTE.	SECTION	COUNTY	TOTAL SHEETS	SHEET NO.
ci:\pw\work\p\dot\lavender\ba\d0363618\D978221-ht-xssht-Wolf.dgn		DRAWN - AS	REVISIED -		331	(1-3)R-2, N-4, TS-4, HBK-1	WILLIAMSON	733	550			
	PLOT SCALE = 20.0000' / in.	CHECKED -	REVISIED -		DRAWING NO. XS-150			78221				
	PLOT DATE = 1/31/2014	DATE -	REVISIED -		SCALE: SHEET NO. 25 OF 30 SHEETS STA. 110+50.00 TO STA. 111+50.00			ILLINOIS FED. AID PROJECT				

DATE	
BY	
FINISHED SURVEY	
PLOTTED	
NOTE BOOK	
AREAS CHECKED	
NO.	

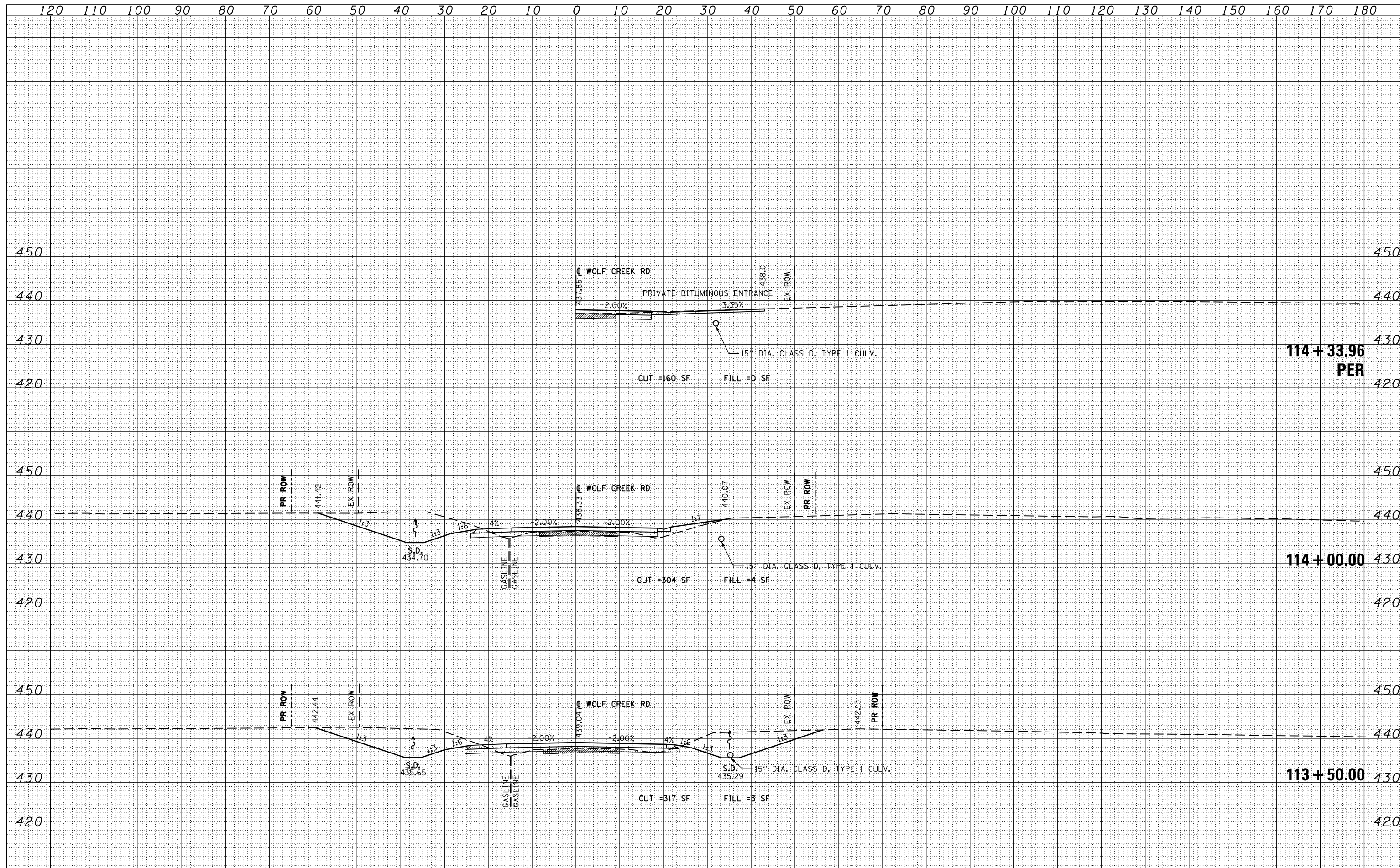
DATE	
BY	
ORIGINAL SURVEY	
PLOTTED	
NOTE BOOK	
AREAS CHECKED	
NO.	



FILE NAME =	USER NAME = gUSERs	DESIGNED - KN	REVISED -	STATE OF ILLINOIS DEPARTMENT OF TRANSPORTATION	PROPOSED CROSS SECTIONS WOLF CREEK ROAD			F.A.P. RTE.	SECTION	COUNTY	TOTAL SHEETS	SHEET NO.
c:\pw\work\p\dot\lavenderba\d0363618\0978221-1	ht-xssht-Wolf.dgn	DRAWN - AS	REVISED -		331	(1-3)R-2, N-4, TS-4, HBK-1	WILLIAMSON	733	551			
PLOT SCALE = 20.0000' / in.	CHECKED -	REVISED -	SCALE:		SHEET NO. 26 OF 30 SHEETS		STA. 112+00.00 TO STA. 113+00.00	DRAWING NO. XS-151		ILLINOIS FED. AID PROJECT		
PLOT DATE = 1/31/2014	DATE -	REVISED -										

BY	DATE
FINL SURVEY	SURVEYED
NOTE BOOK	PLOTTED
NO.	TEMPLATE
	AREAS CHECKED

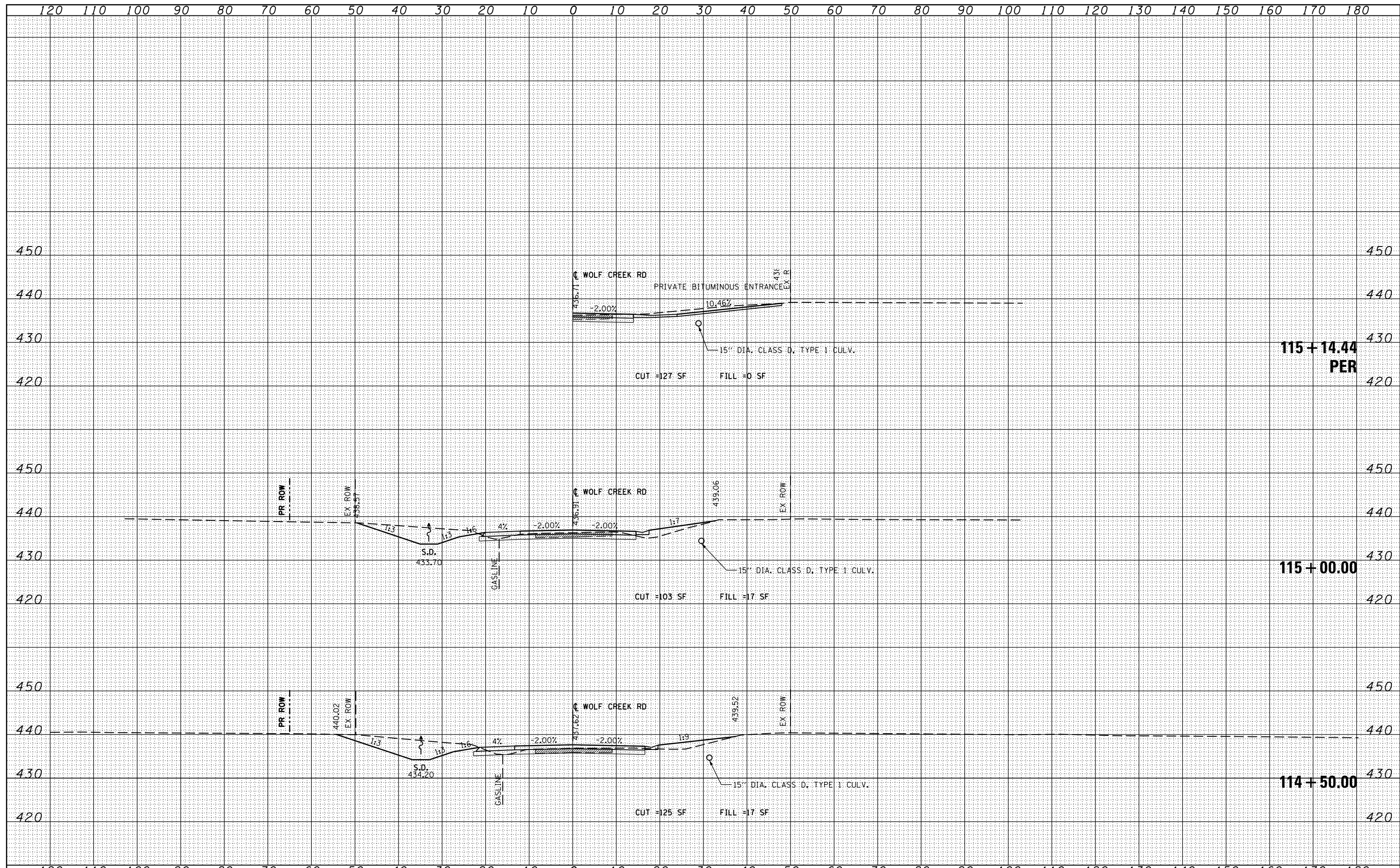
BY	DATE
ORIGINAL SURVEY	SURVEYED
NOTE BOOK	PLOTTED
NO.	TEMPLATE
	AREAS CHECKED



FILE NAME =	USER NAME = sUSERs	DESIGNED - KN	REVISIED -	STATE OF ILLINOIS DEPARTMENT OF TRANSPORTATION	PROPOSED CROSS SECTIONS WOLF CREEK ROAD		F.A.P. RTE. 331	SECTION (1-3)R-2, N-4, TS-4, HBK-1	COUNTY WILLIAMSON	TOTAL SHEETS 733	SHEET NO. 552	
c:\pw_work\pwork\lavenderba\0363618\0978221-1\ht-xssht-Wolf.dgn		DRAWN - AS	REVISIED -		SCALE:	SHEET NO. 27 OF 30 SHEETS	STA. 113+50.00	TO STA. 114+33.96	DRAWING NO. XS-152	ILLINOIS FED. AID PROJECT		
		CHECKED -	REVISIED -									
		DATE -	REVISIED -									

DATE	
BY	
SURVEYED	
PLOTTED	
TEMPLATE	
AREAS CHECKED	
NO.	

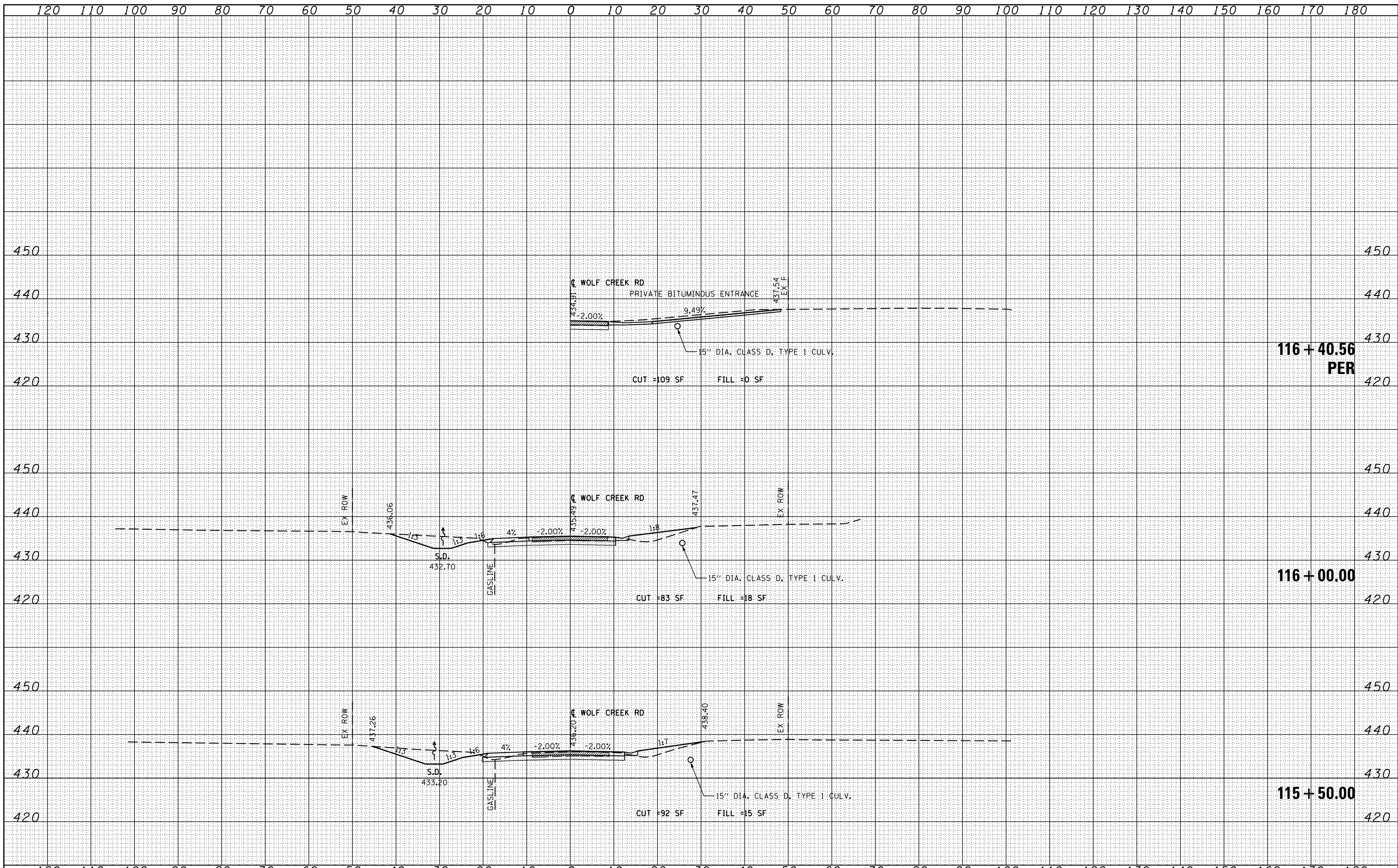
DATE	
BY	
ORIGINAL SURVEY	
NOTE BOOK	
AREAS CHECKED	
NO.	



FILE NAME =	USER NAME = gUSERs	DESIGNED - KN	REVISED -	STATE OF ILLINOIS DEPARTMENT OF TRANSPORTATION	PROPOSED CROSS SECTIONS WOLF CREEK ROAD			F.A.P. RTE.	SECTION	COUNTY	TOTAL SHEETS	SHEET NO.
c:\pw\work\p\dot\lavenderba\d0363618\0978221-ht-xssht-Wolf.dgn		DRAWN - AS	REVISED -		331	(1-3)R-2, N-4, TS-4, HBK-1	WILLIAMSON	733	553			
PLOT SCALE = 20.0000' / in.		CHECKED -	REVISED -		DRAWING NO.	XS-153						
PLOT DATE = 1/31/2014		DATE -	REVISED -		SCALE:	SHEET NO. 28 OF 30 SHEETS	STA. 114+50.00 TO STA. 115+14.44	ILLINOIS FED. AID PROJECT				

DATE	
BY	
SURVEYED	
PLOTTED	
TEMPLATE	
NOTE BOOK	
AREAS	
CHECKED	
NO.	

DATE	
BY	
ORIGINAL SURVEY	
NOTE BOOK	
AREAS	
CHECKED	
NO.	

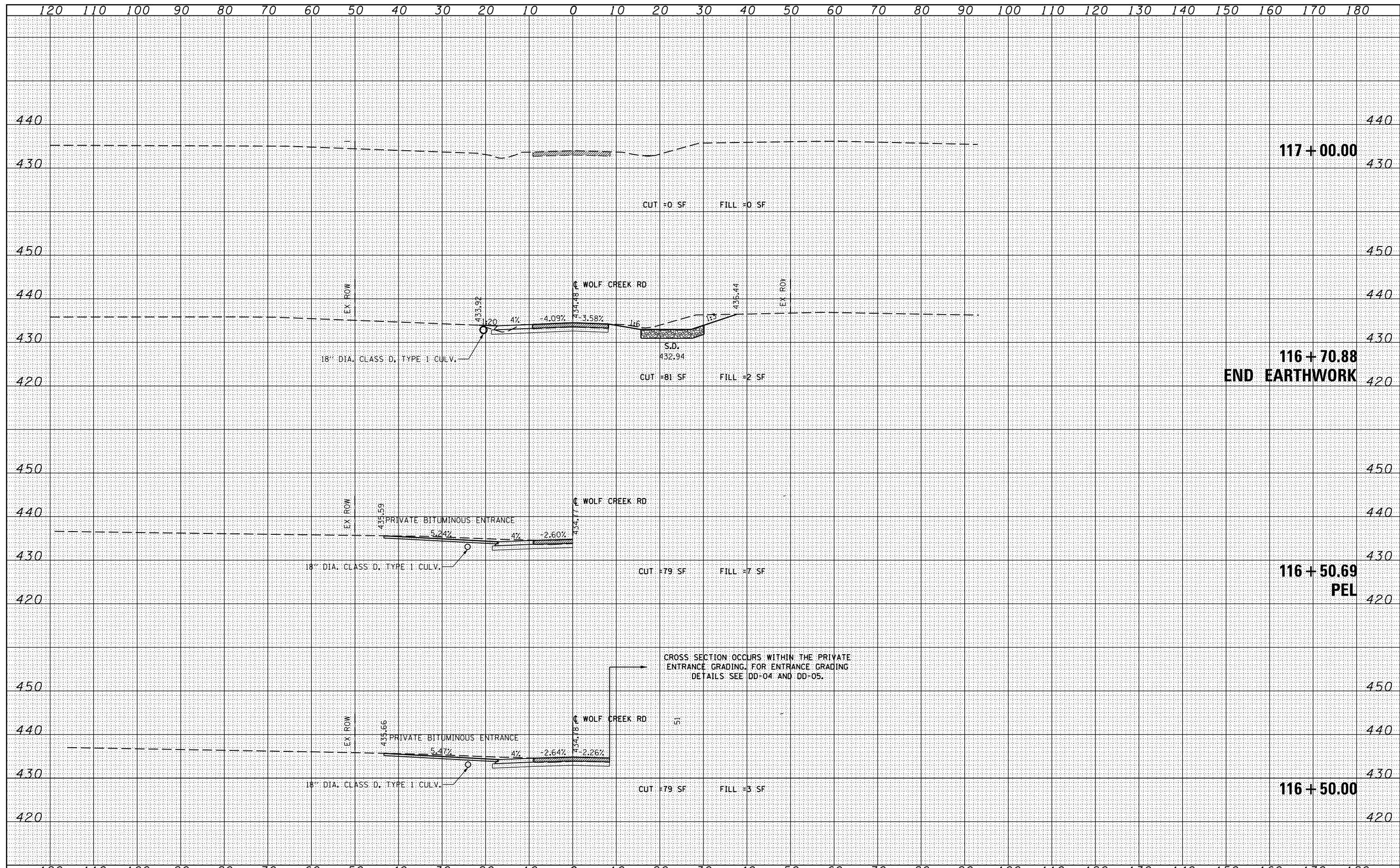


FILE NAME =	USER NAME = gUSERs	DESIGNED - KN	REVISED -	STATE OF ILLINOIS DEPARTMENT OF TRANSPORTATION	PROPOSED CROSS SECTIONS WOLF CREEK ROAD		F.A.P. RTE. 331	SECTION (1-3)R-2, N-4, TS-4, HBK-1	COUNTY WILLIAMSON	TOTAL SHEETS 733	SHEET NO. 554
c:\pwork\pwork\lavenderba\d0363618\0978221-ht-xssht-Wolf.dgn		DRAWN - AS	REVISED -		SCALE:	SHEET NO. 29 OF 30 SHEETS	STA. 115+50.00 TO STA. 116+40.56	DRAWING NO. XS-154			
		CHECKED -	REVISED -								
		DATE -	REVISED -								

ILLINOIS FED. AID PROJECT

DATE	
BY	
NO.	
AREAS CHECKED	
FINL SURVEY	
NO. SURVEY	
NO. PLOTTED	
NO. TEMPLATE	
NO. NOTE BOOK	
NO. AREAS CHECKED	

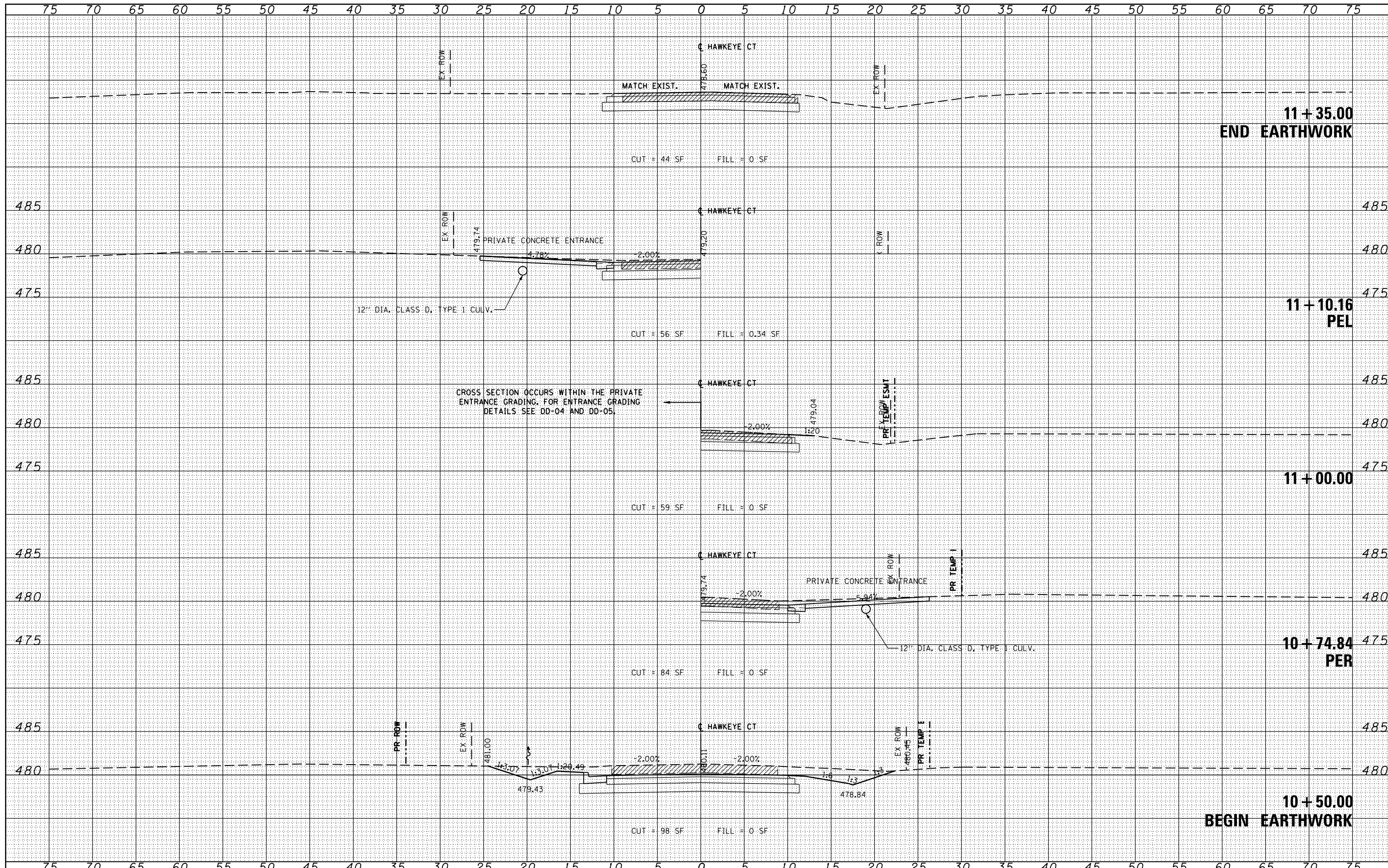
DATE	
BY	
NO.	
AREAS CHECKED	
ORIGINAL SURVEY	
NO. SURVEY	
NO. PLOTTED	
NO. TEMPLATE	
NO. NOTE BOOK	
NO. AREAS CHECKED	



FILE NAME =	USER NAME = gUSERs	DESIGNED - KN	REVISED -	STATE OF ILLINOIS DEPARTMENT OF TRANSPORTATION	PROPOSED CROSS SECTIONS WOLF CREEK ROAD			F.A.P. RTE.	SECTION	COUNTY	TOTAL SHEETS	SHEET NO.
c:\pw_work\pwork\lavenderba\0363618\0978221-1\ht-xssht-Wolf.dgn		DRAWN - AS	REVISED -		331	(1-3)R-2, N-4, TS-4, HBK-1	WILLIAMSON	733	555			
PLOT SCALE = 20.0000' / in.		CHECKED -	REVISED -		DRAWING NO. XS-155							
PLOT DATE = 1/31/2014		DATE -	REVISED -		SCALE:	SHEET NO. 30 OF 30 SHEETS	STA. 116+50.00 TO STA. 117+00.00	ILLINOIS FED. AID PROJECT				

DATE	
BY	
FINAL SURVEY	
NOTE BOOK	
NO.	
AREAS CHECKED	

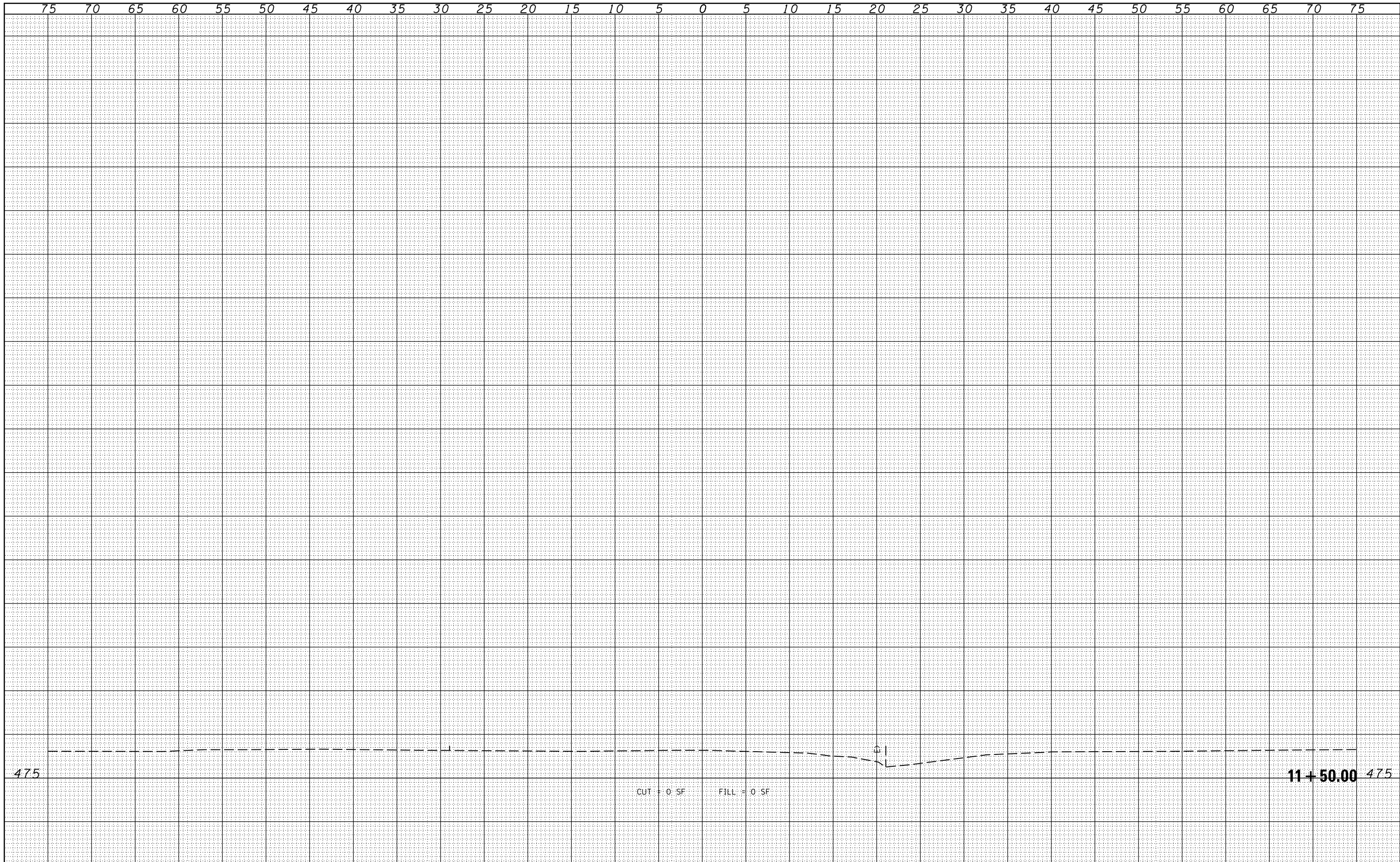
DATE	
BY	
ORIGINAL SURVEY	
NOTE BOOK	
NO.	
AREAS CHECKED	



FILE NAME = c:\pw_work\pwwork\lavenderba\0363618\0978221-ht-xssht-HAWKEYE.dgn	USER NAME = #USER#	DESIGNED - KN	REVISED -	STATE OF ILLINOIS DEPARTMENT OF TRANSPORTATION	PROPOSED CROSS SECTIONS HAWKEYE COURT		F.A.P. RTE. 331	SECTION (1-3)R-2, N-4, TS-4, HKB-1	COUNTY WILLIAMSON	TOTAL SHEETS 733	SHEET NO. 556
PLOT SCALE = 10.0231' / in.	CHECKED -	DATE -	REVISED -		SCALE:	SHEET NO. 1 OF 2 SHEETS	STA. 10+50.00 TO STA. 11+35.00	DRAWING NO. XS-156	ILLINOIS FED. AID PROJECT		78221

FINAL SURVEY	DATE
SURVEYED	
NOTE BOOK	
NO.	
AREAS CHECKED	
AREAS CHECKED	
BY	

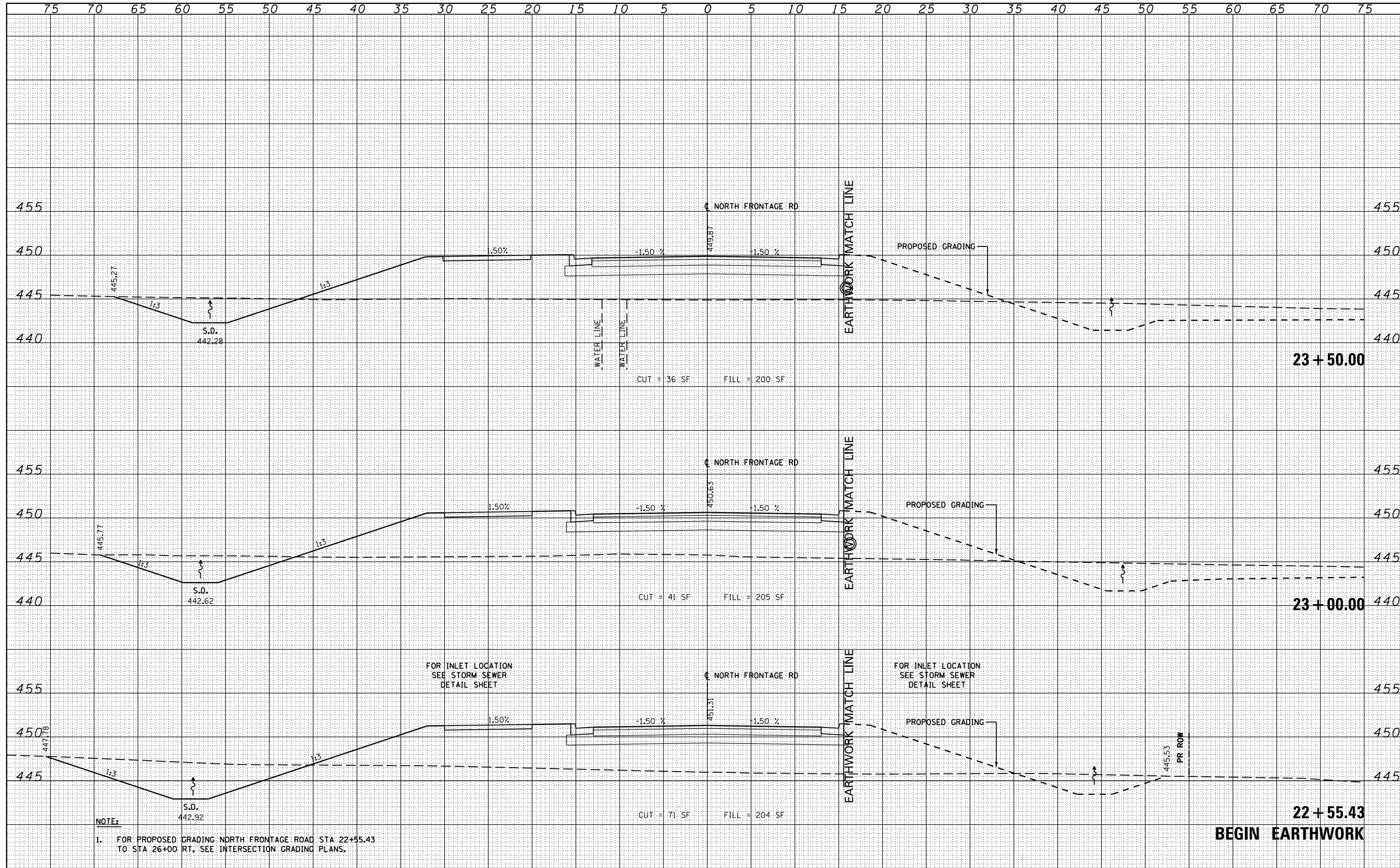
ORIGINAL SURVEY	DATE
SURVEYED	
NOTE BOOK	
NO.	
AREAS CHECKED	
AREAS CHECKED	
BY	



FILE NAME =	USER NAME = #USER#	DESIGNED - KN	REVISED -	STATE OF ILLINOIS DEPARTMENT OF TRANSPORTATION		PROPOSED CROSS SECTIONS HAWKEYE COURT		F.A.P. RTE.	SECTION	COUNTY	TOTAL SHEETS	SHEET NO.
c:\pw_work\pwwork\lavenderba\d0363618\0978221-ht-xssht-HAWKEYE.dgn		DRAWN - AS	REVISED -					331	(1-3)R-2, N-4, TS-4, HBK-1	WILLIAMSON	733	557
PLOT SCALE = 10.0231' / in.		CHECKED -	REVISED -					DRAWING NO. XS-157		78221		
PLOT DATE = 1/31/2014		DATE -	REVISED -					ILLINOIS FED. AID PROJECT				
				SCALE:	SHEET NO. 2 OF 2 SHEETS		STA. 11+50.00 TO STA. 11+50.00					

BY	DATE

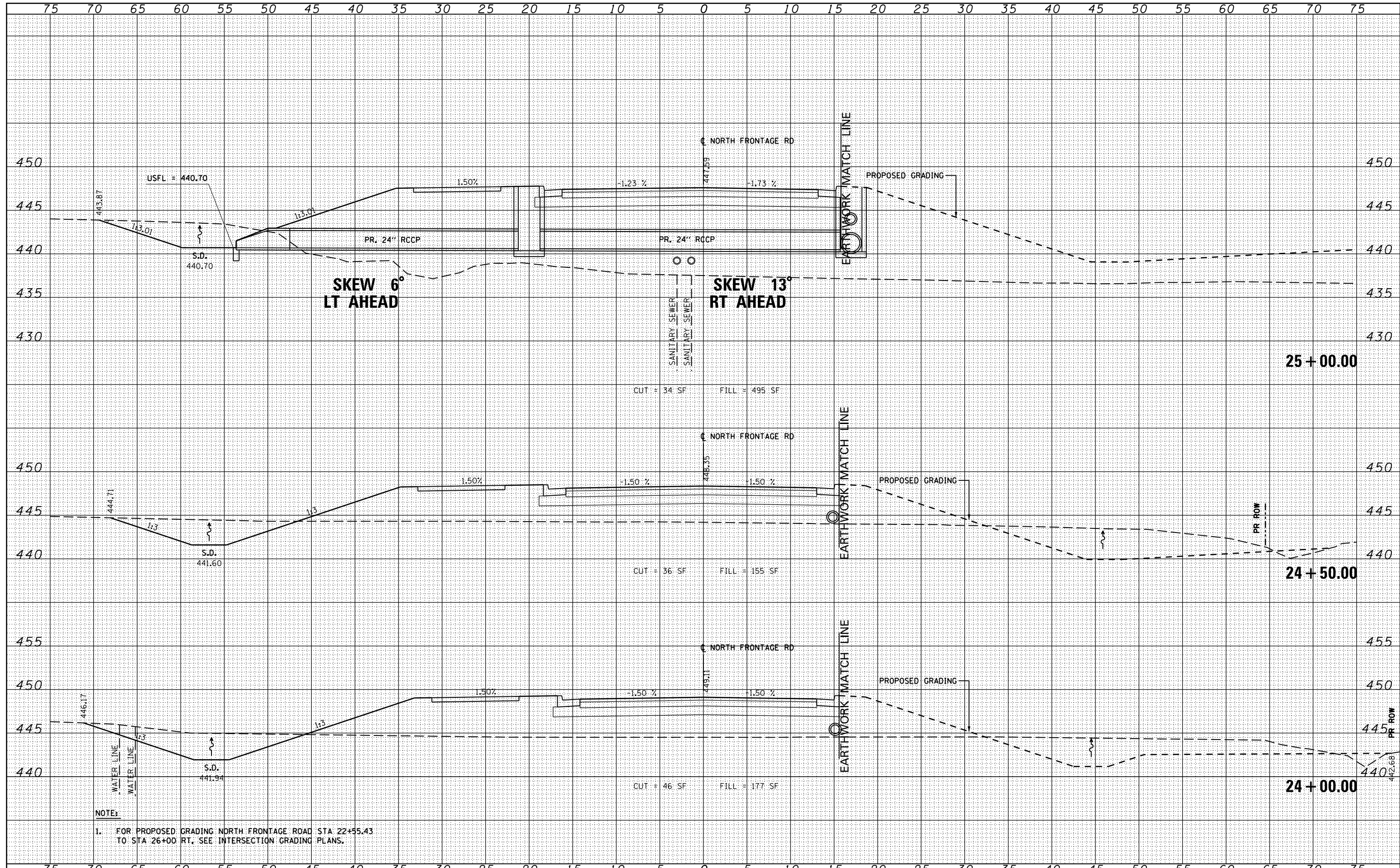
ORIGINAL SURVEY	SURVEYED	DATE
NOTE BOOK	PLOTTED	
	TEMPLATE	
	AREAS CHECKED	



FILE NAME =	USER NAME = susers	DESIGNED - KN	REVISED -	STATE OF ILLINOIS DEPARTMENT OF TRANSPORTATION	PROPOSED CROSS SECTIONS NORTH FRONTAGE ROAD	SCALE: SHEET NO. 1 OF 58 SHEETS STA. 22+55.43 TO STA. 23+50.00	F.A.P. RTE.	SECTION	COUNTY	TOTAL SHEETS	SHEET NO.
ca:\pwork\pwork\lavenderba\d0363618\0978221-1\ht-xssht-North-Frontage.dgn	DRAWN - AS	REVISED -	331				(1-3)R-2, N-4, TS-4, HBK-1	WILLIAMSON	733	558	
PLOT SCALE = 10.0000" / 1"	CHECKED -	REVISED -	DRAWING NO. XS-158				78221				
PLOT DATE = 1/31/2014	DATE -	REVISED -	ILLINOIS FED. AID PROJECT								

DATE	
BY	
FINAL SURVEY	
SURVEYED	
PLOTTED	
TEMPLATE	
NOTE BOOK	
AREAS CHECKED	
NO.	

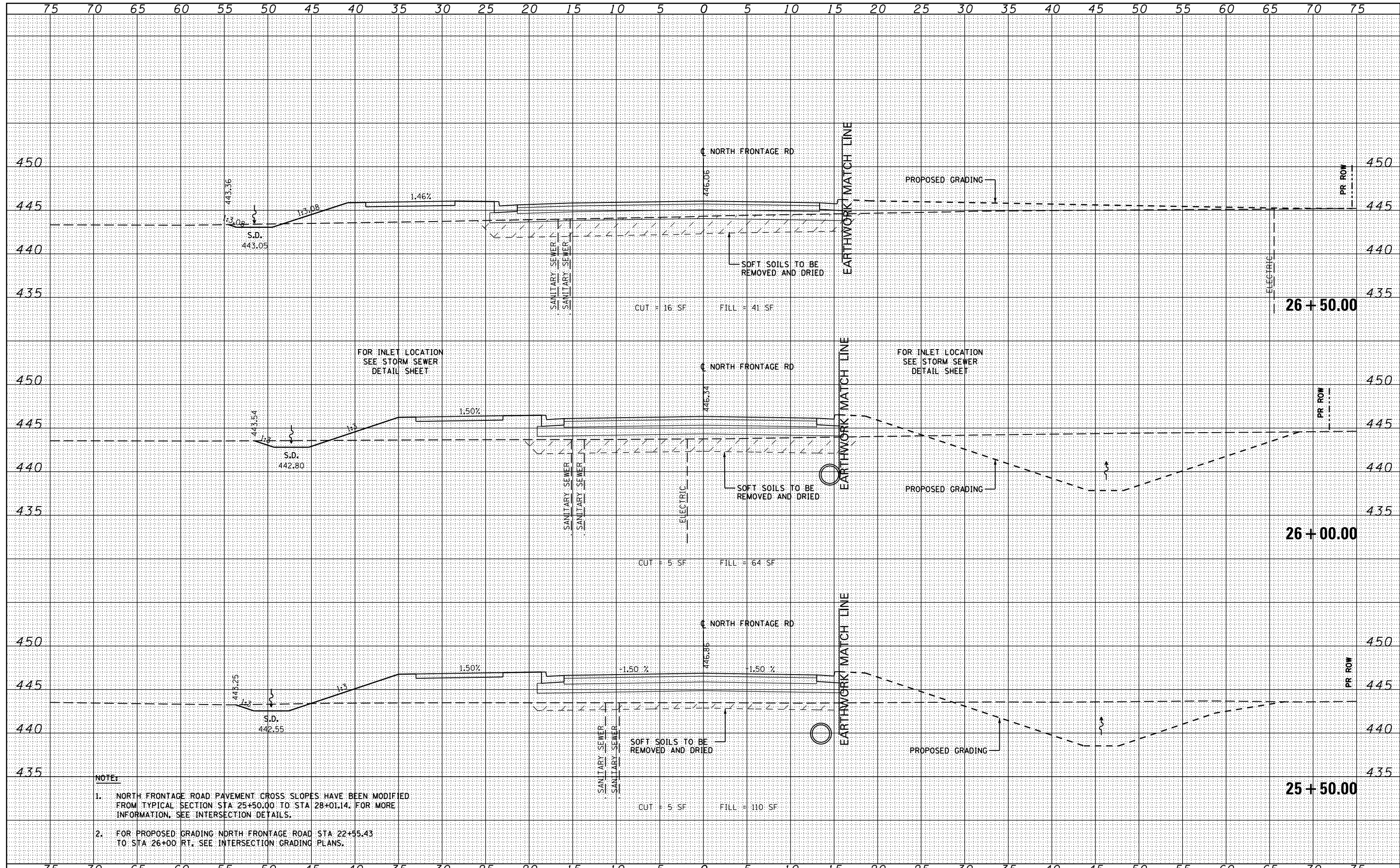
DATE	
BY	
ORIGINAL SURVEY	
SURVEYED	
PLOTTED	
TEMPLATE	
NOTE BOOK	
AREAS CHECKED	
NO.	



FILE NAME =	USER NAME = susers	DESIGNED - KN	REVISED -	STATE OF ILLINOIS DEPARTMENT OF TRANSPORTATION	PROPOSED CROSS SECTIONS NORTH FRONTAGE ROAD	F.A.P. RTE.	SECTION	COUNTY	TOTAL SHEETS	SHEET NO.
c:\pwork\pwork\lavenderba\0363618\0978221-1\1-31-2014\North-Frontage.dgn	DRAWN - AS	REVISED -	331			(1-3)R-2, N-4, TS-4, HBK-1	WILLIAMSON	733	559	
PLOT SCALE = 10.0000' / in.	CHECKED -	REVISED -	DRAWING NO. XS-159					78221		
PLOT DATE = 1/31/2014	DATE -	REVISED -	SCALE: SHEET NO. 2 OF 58 SHEETS STA. 24+00.00 TO STA. 25+00.00			ILLINOIS FED. AID PROJECT				

DATE	
BY	
ORIGINAL SURVEY	
SURVEYED	
PLOTTED	
TEMPLATE	
AREAS	
CHECKED	
NO.	

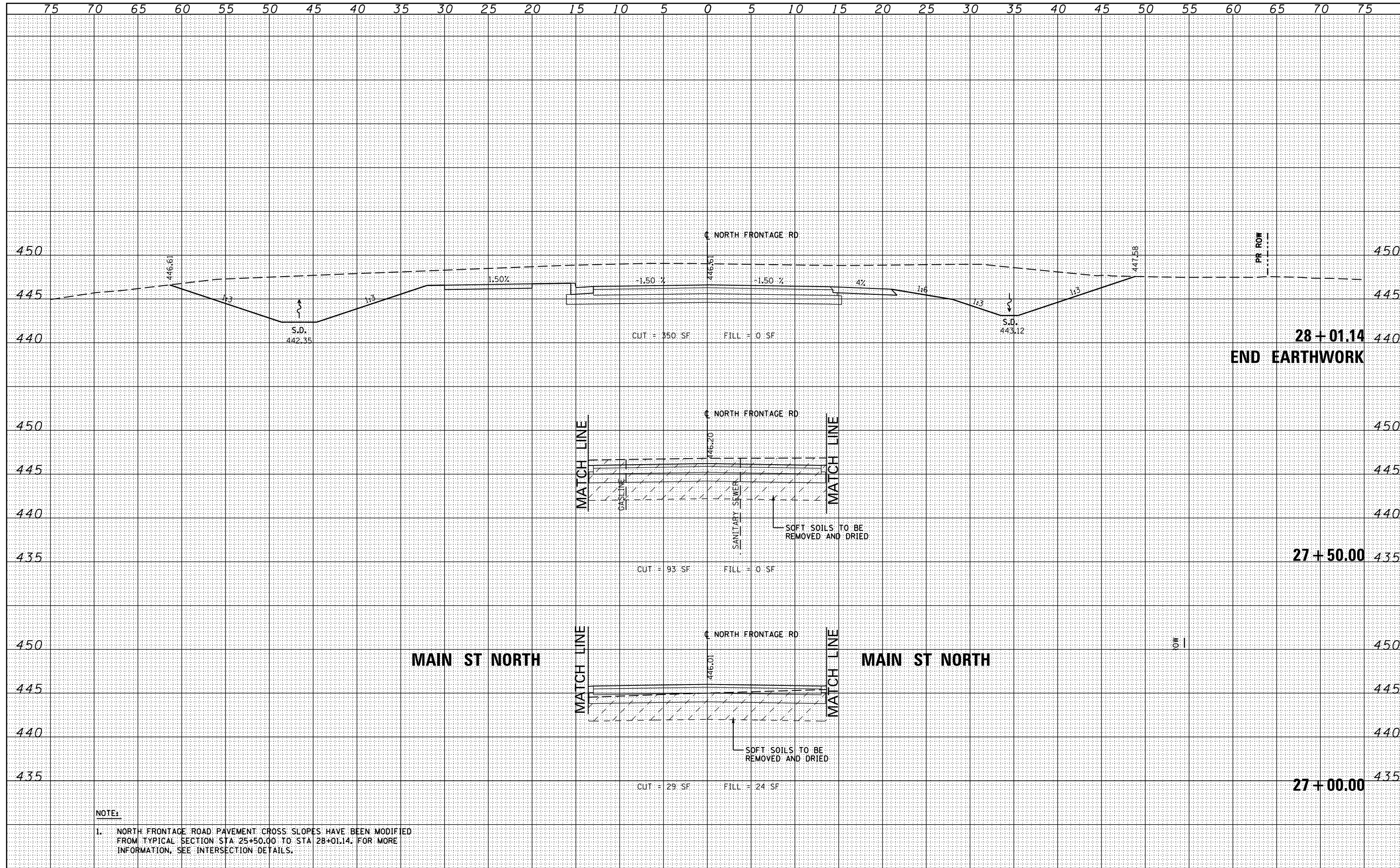
DATE	
BY	
ORIGINAL SURVEY	
SURVEYED	
PLOTTED	
TEMPLATE	
AREAS	
CHECKED	
NO.	



- NOTE:**
- NORTH FRONTAGE ROAD PAVEMENT CROSS SLOPES HAVE BEEN MODIFIED FROM TYPICAL SECTION STA 25+50.00 TO STA 28+01.14. FOR MORE INFORMATION, SEE INTERSECTION DETAILS.
 - FOR PROPOSED GRADING NORTH FRONTAGE ROAD STA 22+55.43 TO STA 26+00 RT. SEE INTERSECTION GRADING PLANS.

DATE	
BY	
SURVEYED	
PLOTTED	
TEMPLATE	
NOTE BOOK	
AREAS CHECKED	
NO.	

DATE	
BY	
SURVEYED	
PLOTTED	
TEMPLATE	
NOTE BOOK	
AREAS CHECKED	
NO.	

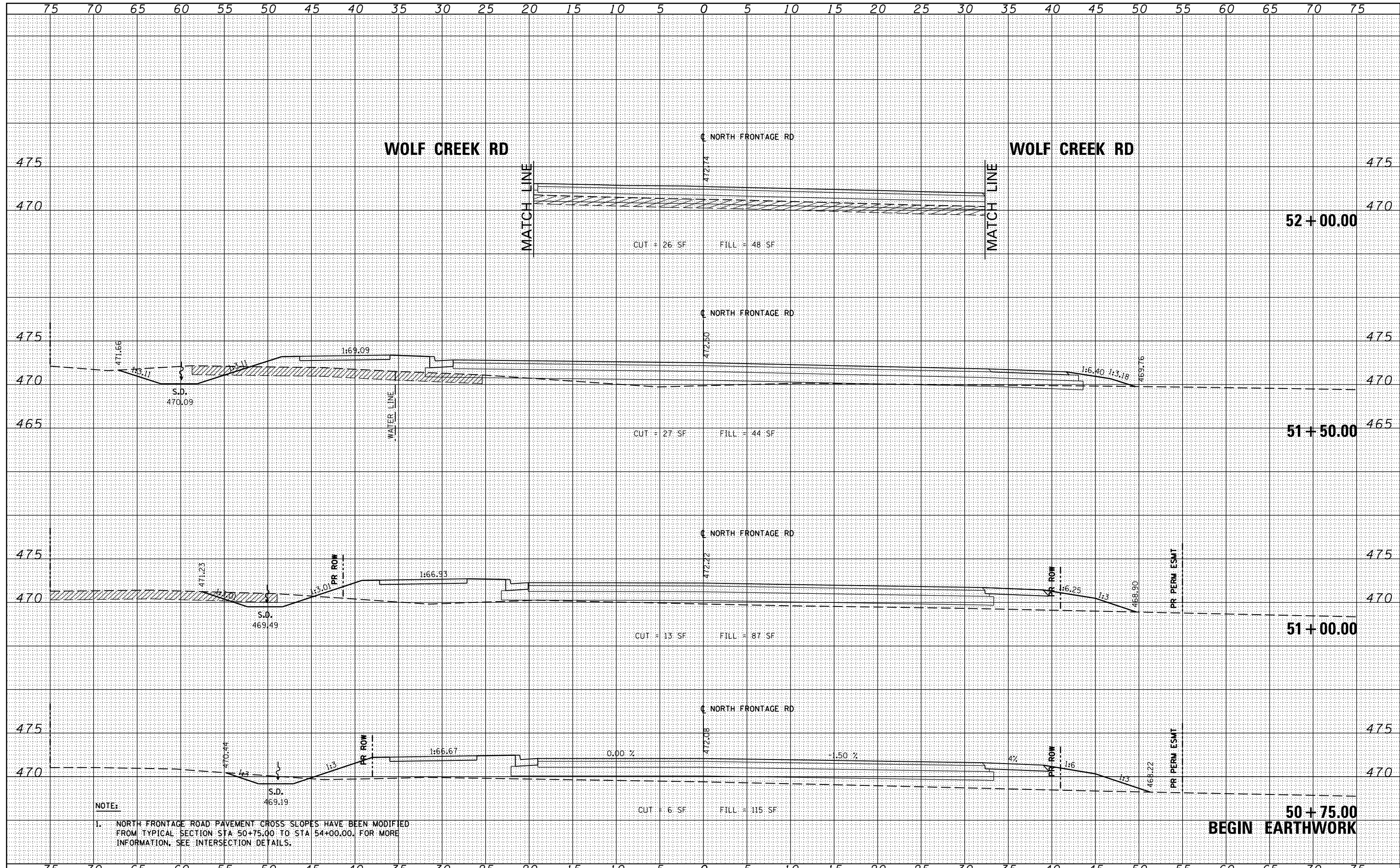


NOTE:
 1. NORTH FRONTAGE ROAD PAVEMENT CROSS SLOPES HAVE BEEN MODIFIED FROM TYPICAL SECTION STA 25+50.00 TO STA 28+01.14. FOR MORE INFORMATION, SEE INTERSECTION DETAILS.

FILE NAME =	USER NAME = susers	DESIGNED - KN	REVISED -	STATE OF ILLINOIS DEPARTMENT OF TRANSPORTATION	PROPOSED CROSS SECTIONS NORTH FRONTAGE ROAD	F.A.P. RTE.	SECTION	COUNTY	TOTAL SHEETS	SHEET NO.
c:\pw\work\p1dot\lavenderba\d0363618\0978221-ht-xssht-North-Frontage.dgn	DRAWN - AS	REVISED -	331			(1-3)R-2, N-4, TS-4, HKB-1	WILLIAMSON	733	561	
PLOT SCALE = 10.0000' / in.	CHECKED -	REVISED -	DRAWING NO. XS-161			78221				
PLOT DATE = 1/31/2014	DATE -	REVISED -	SCALE: SHEET NO. 4 OF 58 SHEETS STA. 27+00.00 TO STA. 28+01.14			ILLINOIS FED. AID PROJECT				

DATE	
BY	
ORIGINAL SURVEY	
SURVEYED	
PLOTTED	
TEMPLATE	
NOTE BOOK	
AREAS CHECKED	
NO.	

DATE	
BY	
ORIGINAL SURVEY	
SURVEYED	
PLOTTED	
TEMPLATE	
NOTE BOOK	
AREAS CHECKED	
NO.	

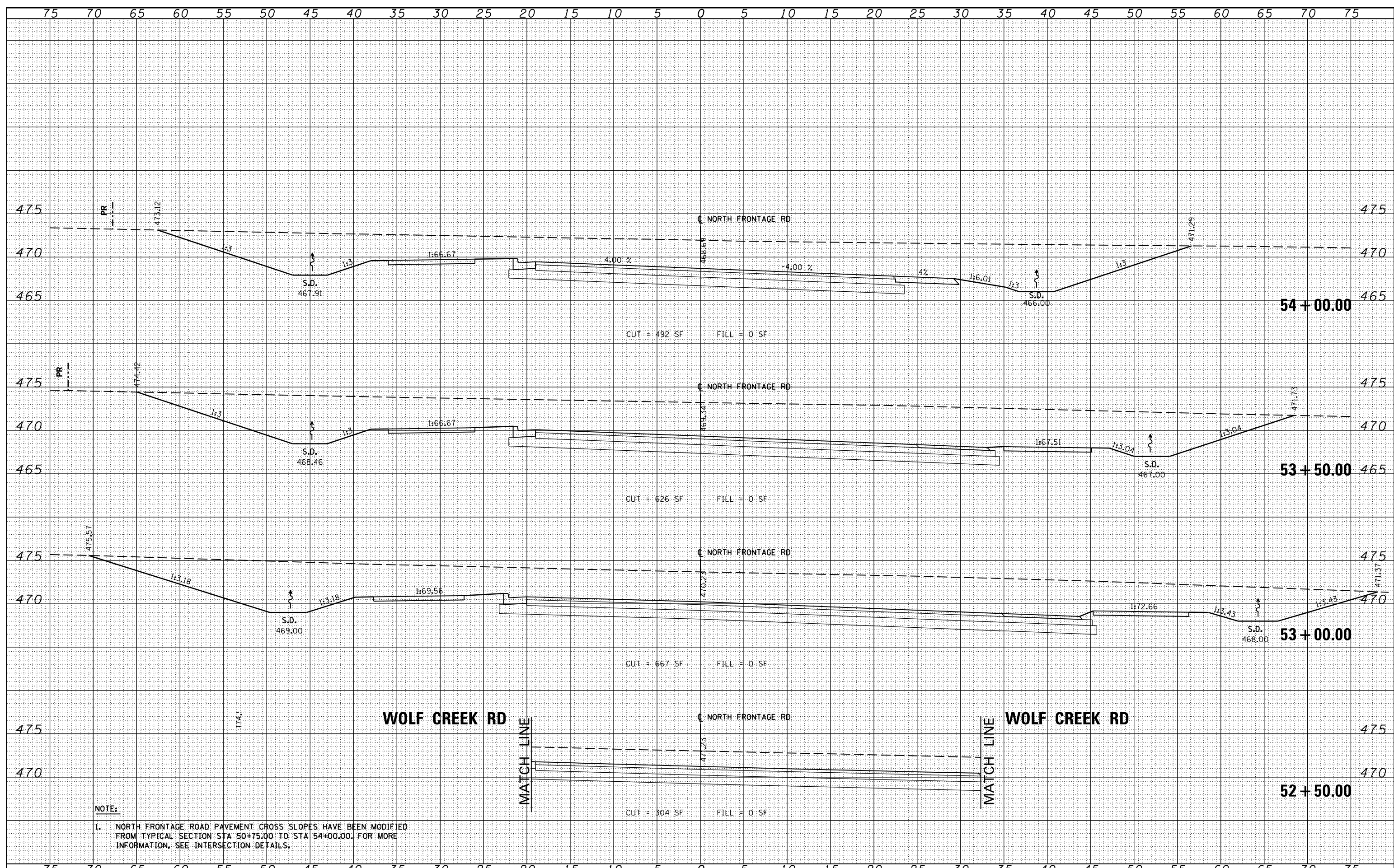


NOTE:
 1. NORTH FRONTAGE ROAD PAVEMENT CROSS SLOPES HAVE BEEN MODIFIED FROM TYPICAL SECTION STA 50+75.00 TO STA 54+00.00. FOR MORE INFORMATION, SEE INTERSECTION DETAILS.

FILE NAME =	USER NAME = sUsers	DESIGNED - KN	REVISED -	STATE OF ILLINOIS DEPARTMENT OF TRANSPORTATION	PROPOSED CROSS SECTIONS NORTH FRONTAGE ROAD			F.A.P. RTE.	SECTION	COUNTY	TOTAL SHEETS	SHEET NO.
c:\pwork\pwork\lavenderba\d0363618\0978221-ht-xssht-North-Frontage.dgn		DRAWN - AS	REVISED -		331	(1-3)R-2, N-4, TS-4, HBK-1	WILLIAMSON	733	562			
PLOT SCALE = 10.0000' / in.		CHECKED -	REVISED -		DRAWING NO. XS-162				78221			
PLOT DATE = 1/31/2014		DATE -	REVISED -		SCALE: STA. 50+75.00 TO STA. 52+00.00		ILLINOIS FED. AID PROJECT					

BY	DATE
SURVEYED	
PLOTTED	
TEMPLATE	
AREAS CHECKED	
NO.	

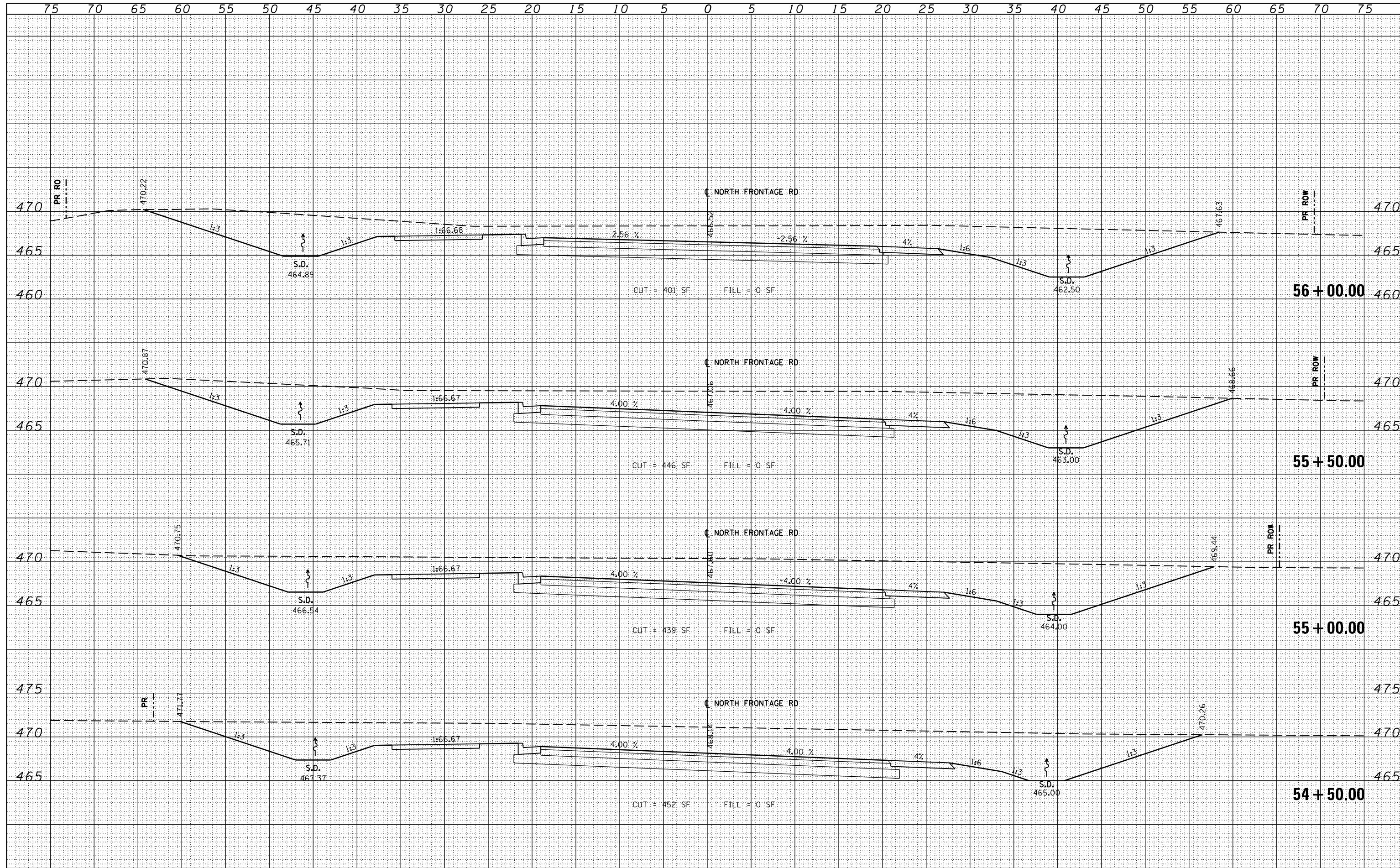
BY	DATE
SURVEYED	
PLOTTED	
TEMPLATE	
AREAS CHECKED	
NO.	



NOTE:
 1. NORTH FRONTAGE ROAD PAVEMENT CROSS SLOPES HAVE BEEN MODIFIED FROM TYPICAL SECTION STA 50+75.00 TO STA 54+00.00. FOR MORE INFORMATION, SEE INTERSECTION DETAILS.

DATE	
BY	
FINAL SURVEY	SURVEYED
NOTE BOOK	PLOTTED
NO.	TEMPLATE
	AREAS
	CHECKED

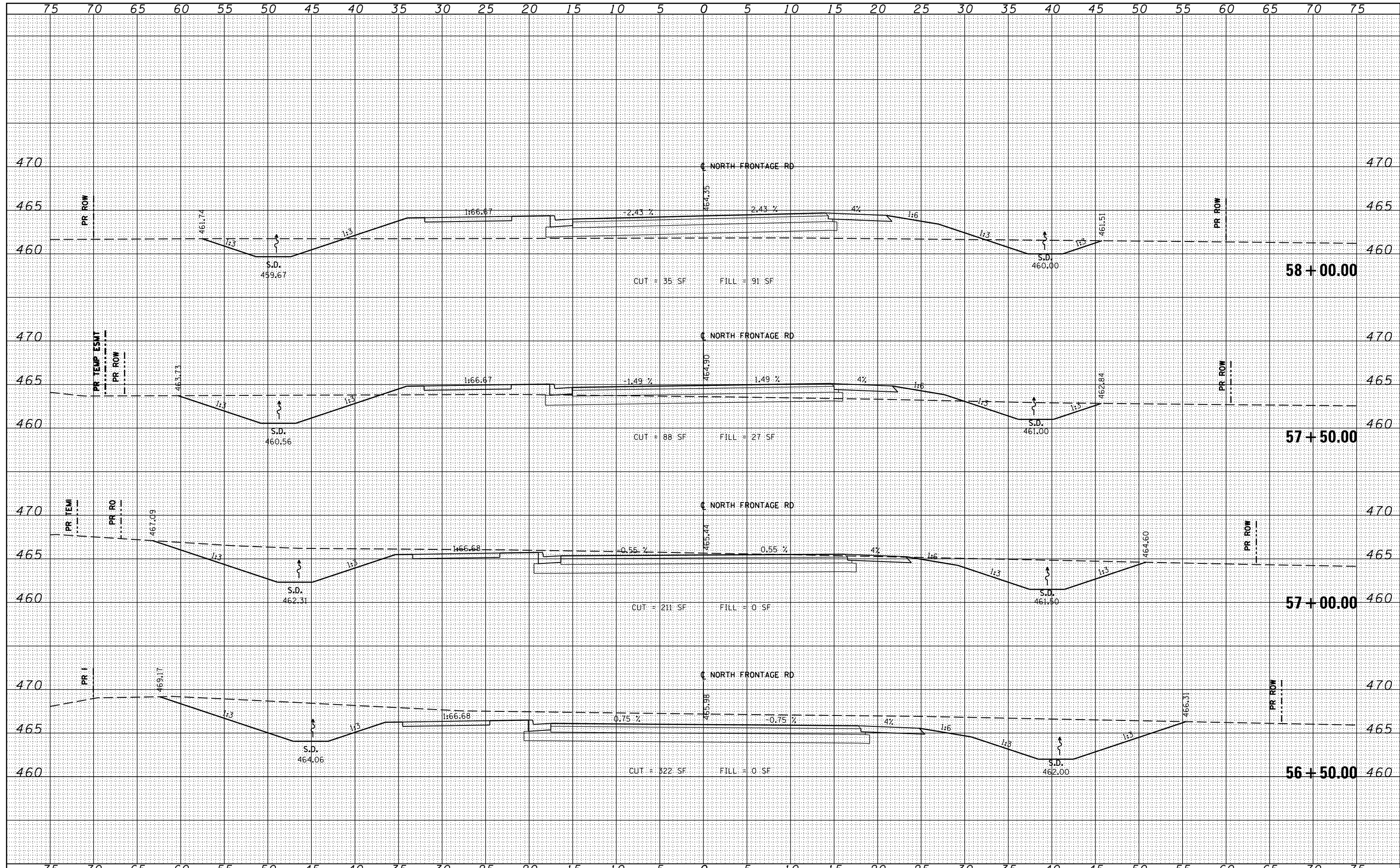
DATE	
BY	
ORIGINAL SURVEY	SURVEYED
NOTE BOOK	PLOTTED
NO.	TEMPLATE
	AREAS
	CHECKED



FILE NAME =	USER NAME = susers	DESIGNED - KN	REVISED -	STATE OF ILLINOIS DEPARTMENT OF TRANSPORTATION	PROPOSED CROSS SECTIONS NORTH FRONTAGE ROAD			F.A.P. RTE.	SECTION	COUNTY	TOTAL SHEETS	SHEET NO.
c:\pwork\pwork\lavenderba\0363618\0978221-1\ht-xssht-North-Frontage.dgn		DRAWN - AS	REVISED -		331	(1-3)R-2, N-4, TS-4, HBK-1	WILLIAMSON	733	564			
PLOT SCALE = 10.0000 / in.		CHECKED -	REVISED -		DRAWING NO. XS-164			78221				
PLOT DATE = 1/31/2014		DATE -	REVISED -		SCALE: SHEET NO. 7 OF 58 SHEETS STA. 54+50.00 TO STA. 56+00.00			ILLINOIS FED. AID PROJECT				

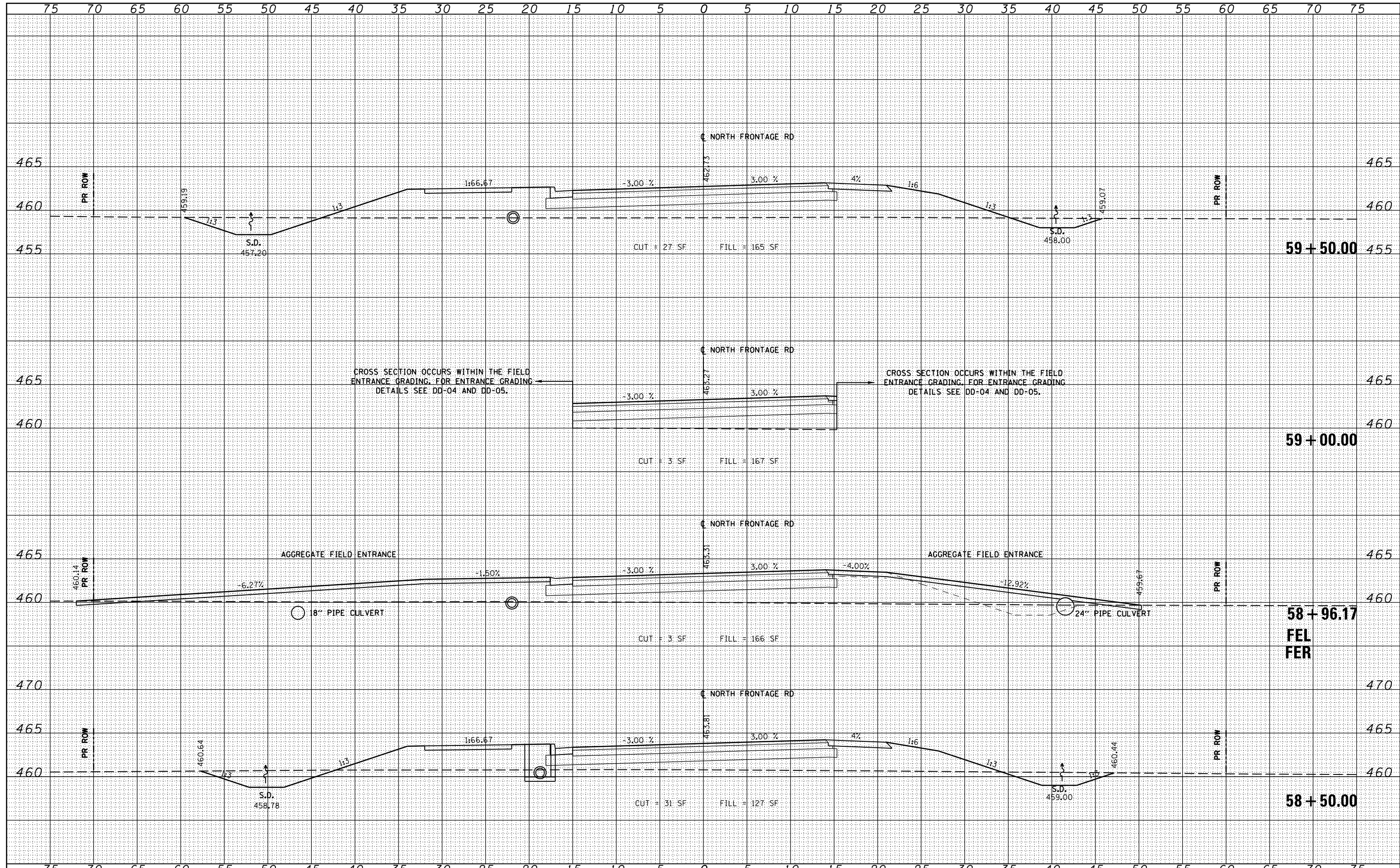
DATE	
BY	
FINAL SURVEY	SURVEYED
NOTE BOOK	PLOTTED
NO.	TEMPLATE
	AREAS CHECKED
	AREAS CHECKED

DATE	
BY	
ORIGINAL SURVEY	SURVEYED
NOTE BOOK	PLOTTED
NO.	TEMPLATE
	AREAS CHECKED
	AREAS CHECKED



DATE	
BY	
FINAL SURVEY	
NO. SURVEYED	
NOTE BOOK	
PLOTTED	
TEMPLATE	
AREAS CHECKED	

DATE	
BY	
ORIGINAL SURVEY	
NO. SURVEYED	
NOTE BOOK	
PLOTTED	
TEMPLATE	
AREAS CHECKED	



FILE NAME = c:\pwork\pwork\lavenderba\d0363618\0978221-ht-xssht-North-Frontage.dgn
 USER NAME = susers
 PLOT SCALE = 10.0000' / in.
 PLOT DATE = 1/31/2014

DESIGNED - KN
 DRAWN - AS
 CHECKED -
 DATE -

REVISED -
 REVISED -
 REVISED -
 REVISED -

**STATE OF ILLINOIS
 DEPARTMENT OF TRANSPORTATION**

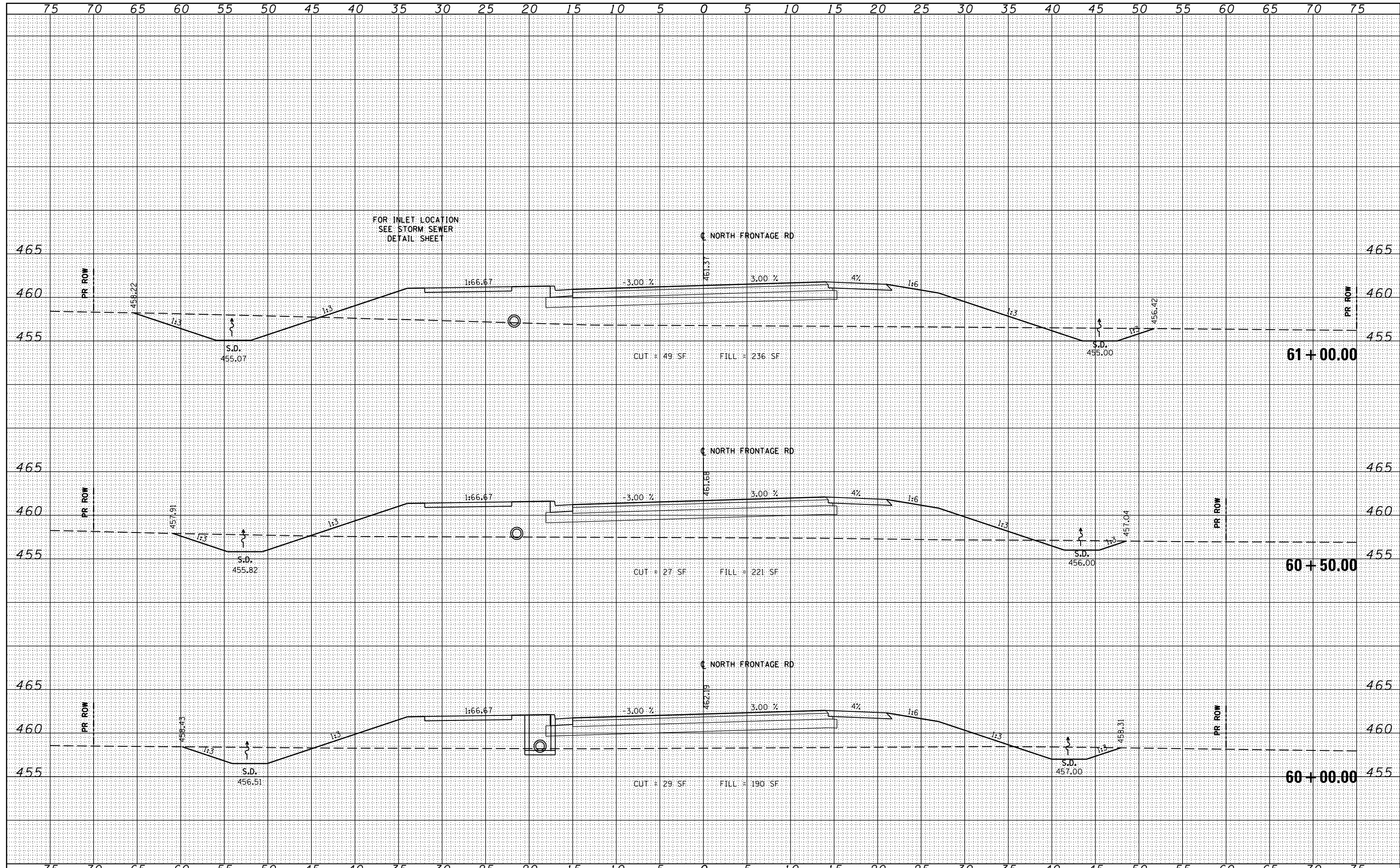
**PROPOSED CROSS SECTIONS
 NORTH FRONTAGE ROAD**

SCALE: SHEET NO. 9 OF 58 SHEETS STA. 58+50.00 TO STA. 59+50.00

F.A.P. RTE.	SECTION	COUNTY	TOTAL SHEETS	SHEET NO.
331	(1-3)R-2, N-4, TS-4, HBK-1	WILLIAMSON	733	566
DRAWING NO. XS-166			78221	
ILLINOIS FED. AID PROJECT				

DATE	
BY	
FINAL SURVEY	SURVEYED
NOTE BOOK	PLOTTED
NO.	TEMPLATE
	AREAS
	CHECKED

DATE	
BY	
ORIGINAL SURVEY	SURVEYED
NOTE BOOK	PLOTTED
NO.	TEMPLATE
	AREAS
	CHECKED

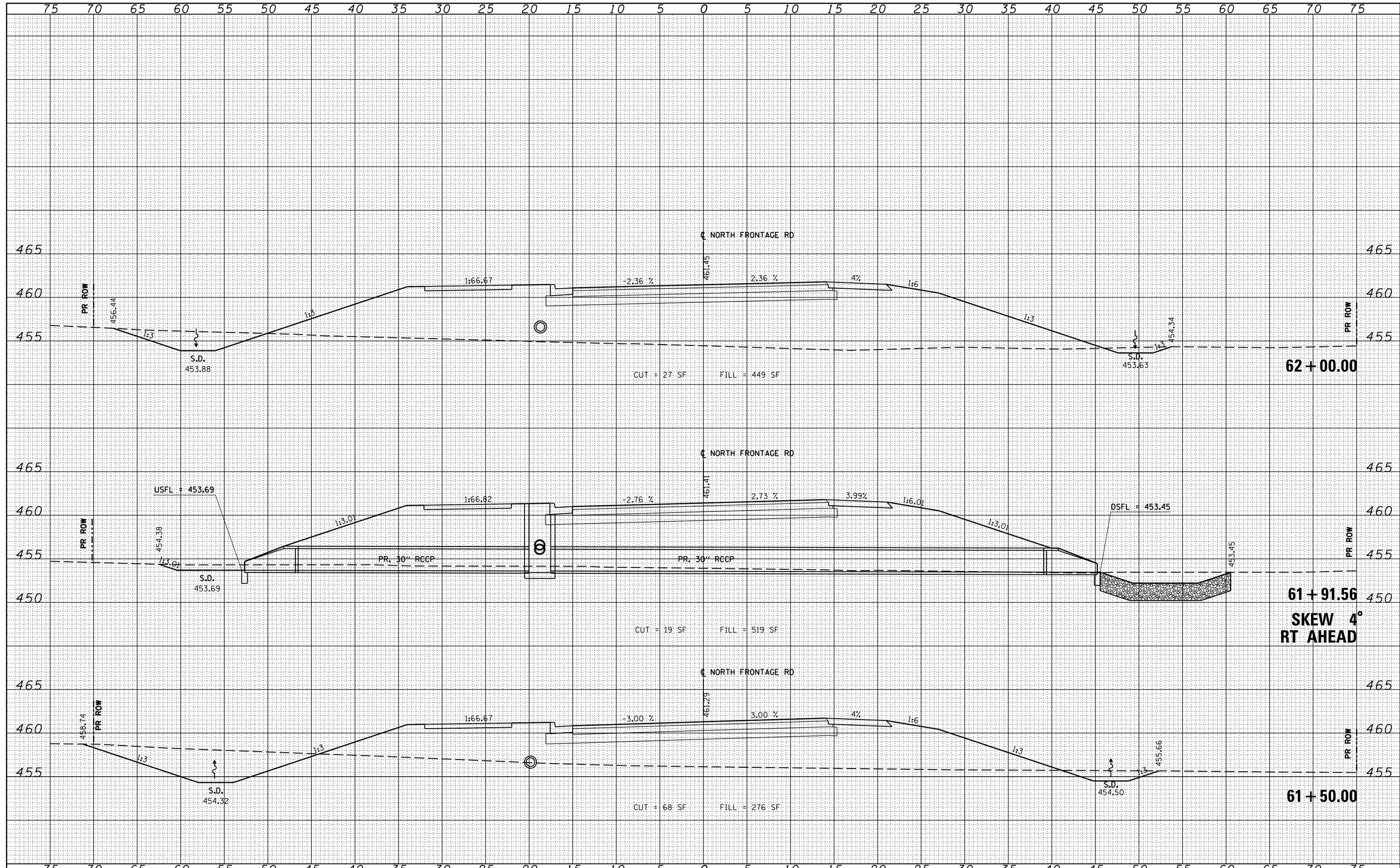


FILE NAME =	USER NAME = susers	DESIGNED - KN	REVISIED -	STATE OF ILLINOIS DEPARTMENT OF TRANSPORTATION	PROPOSED CROSS SECTIONS NORTH FRONTAGE ROAD	F.A.P. RTE.	SECTION	COUNTY	TOTAL SHEETS	SHEET NO.
c:\pw\work\p\dot\lavenderba\d0363618\0978221-ht-xssht-North-Frontage.dgn		DRAWN - AS	REVISIED -			331	(1-3)R-2, N-4, TS-4, HBK-1	WILLIAMSON	733	567
PLOT SCALE = 10.0000 / in.		CHECKED -	REVISIED -			DRAWING NO.	XS-167			78221
PLOT DATE = 1/31/2014		DATE -	REVISIED -			ILLINOIS FED. AID PROJECT				

SCALE: SHEET NO. 10 OF 58 SHEETS STA. 60+00.00 TO STA. 61+00.00

BY	DATE
FINAL SURVEY	SURVEYED
NOTE BOOK	PLOTTED
NO.	TEMPLATE
	AREAS CHECKED

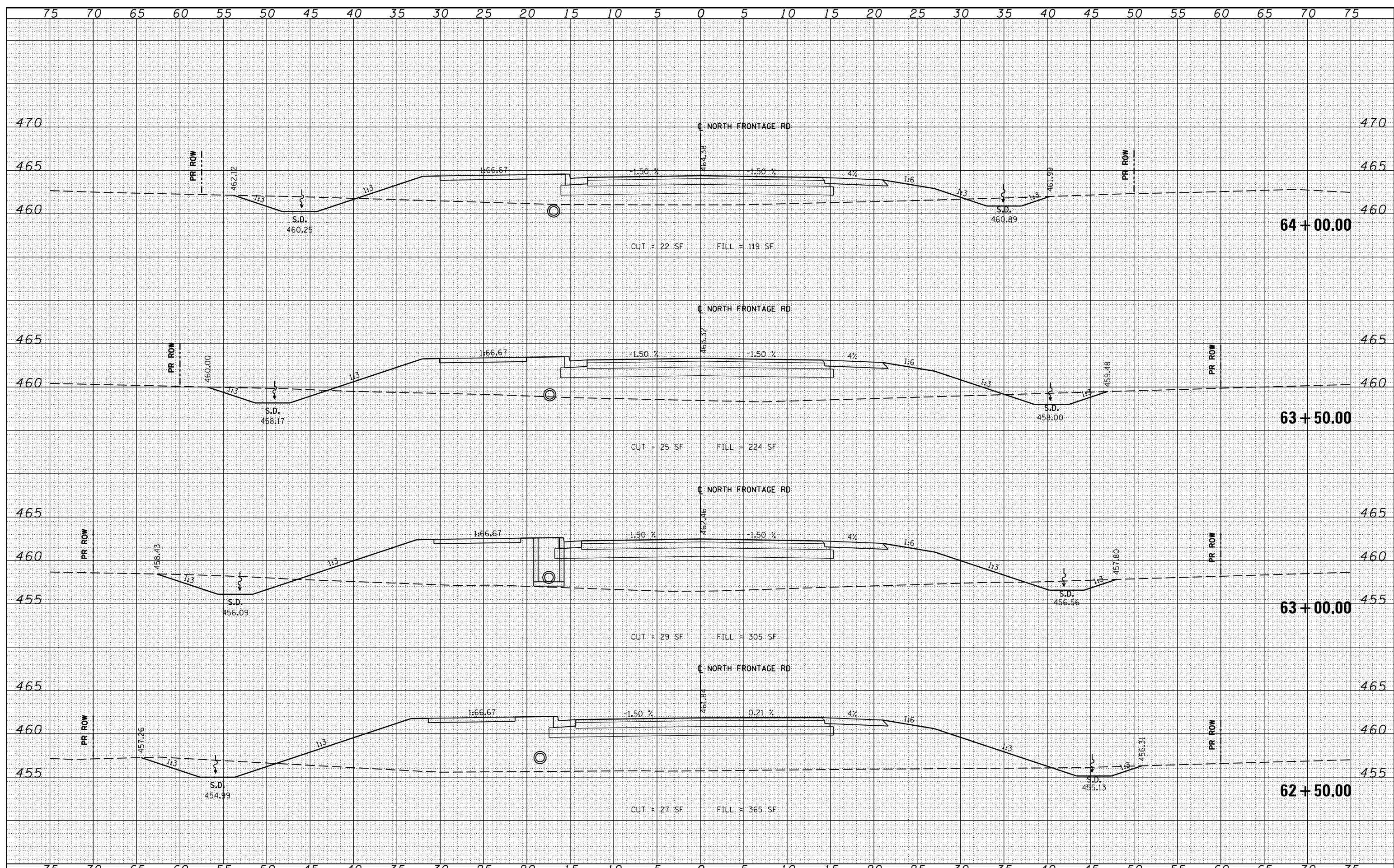
BY	DATE
ORIGINAL SURVEY	SURVEYED
NOTE BOOK	PLOTTED
NO.	TEMPLATE
	AREAS CHECKED



FILE NAME =	USER NAME = sUsers	DESIGNED - KN	REVISED -	STATE OF ILLINOIS DEPARTMENT OF TRANSPORTATION	PROPOSED CROSS SECTIONS NORTH FRONTAGE ROAD	F.A.P. RTE.	SECTION	COUNTY	TOTAL SHEETS	SHEET NO.
c:\pw\work\p\dot\lavenderba\d0363618\0978221-ht-xssht-North-Frontage.dgn	DRAWN - AS	REVISED -	331			(1-3)R-2, N-4, TS-4, HBK-1	WILLIAMSON	733	568	
PLOT SCALE = 10.0000 / in.	CHECKED -	REVISED -	DRAWING NO. XS-168				78221			
PLOT DATE = 1/31/2014	DATE -	REVISED -	ILLINOIS FED. AID PROJECT							

DATE	
BY	
ORIGINAL SURVEY	
SURVEYED	
PLOTTED	
TEMPLATE	
NOTE BOOK	
AREAS CHECKED	
NO.	

DATE	
BY	
ORIGINAL SURVEY	
SURVEYED	
PLOTTED	
TEMPLATE	
NOTE BOOK	
AREAS CHECKED	
NO.	

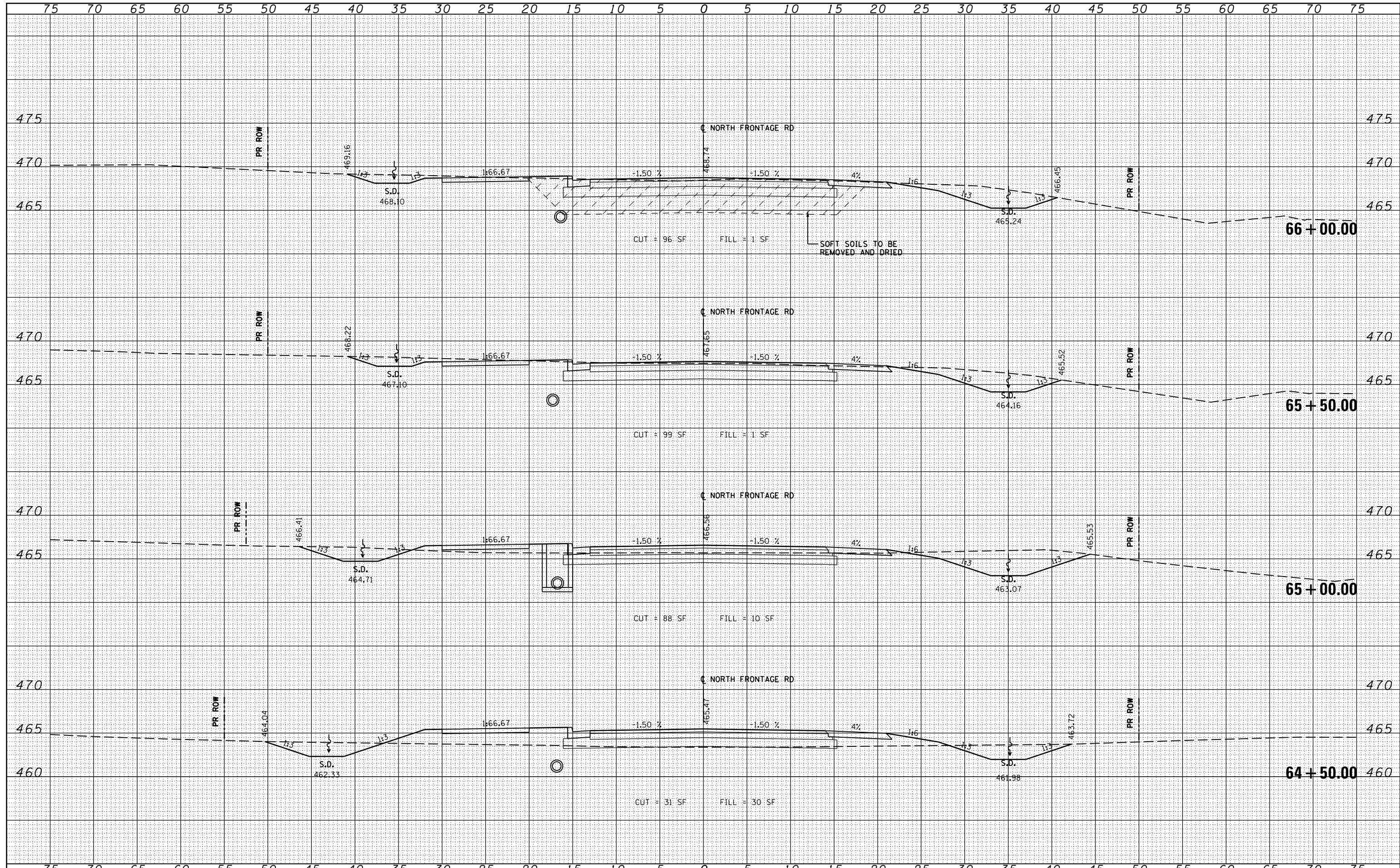


FILE NAME =	USER NAME = sUsers	DESIGNED - KN	REVISD -	STATE OF ILLINOIS DEPARTMENT OF TRANSPORTATION	PROPOSED CROSS SECTIONS NORTH FRONTAGE ROAD	F.A.P. RTE.	SECTION	COUNTY	TOTAL SHEETS	SHEET NO.
c:\pwork\pwork\lavenderba\0363618\0978221-ht-xssht-North-Frontage.dgn	DRAWN - AS	REVISD -	331			(1-3)R-2, N-4, TS-4, HBK-1	WILLIAMSON	733	569	
PLOT SCALE = 10.0000' / in.	CHECKED -	REVISD -	DRAWING NO. XS-169			78221				
PLOT DATE = 1/31/2014	DATE -	REVISD -	ILLINOIS FED. AID PROJECT							

SCALE: SHEET NO. 12 OF 58 SHEETS STA. 62+50.00 TO STA. 64+00.00

DATE	
BY	
FINAL SURVEY	SURVEYED
NOTE BOOK	PLOTTED
NO.	TEMPLATE
	AREAS CHECKED

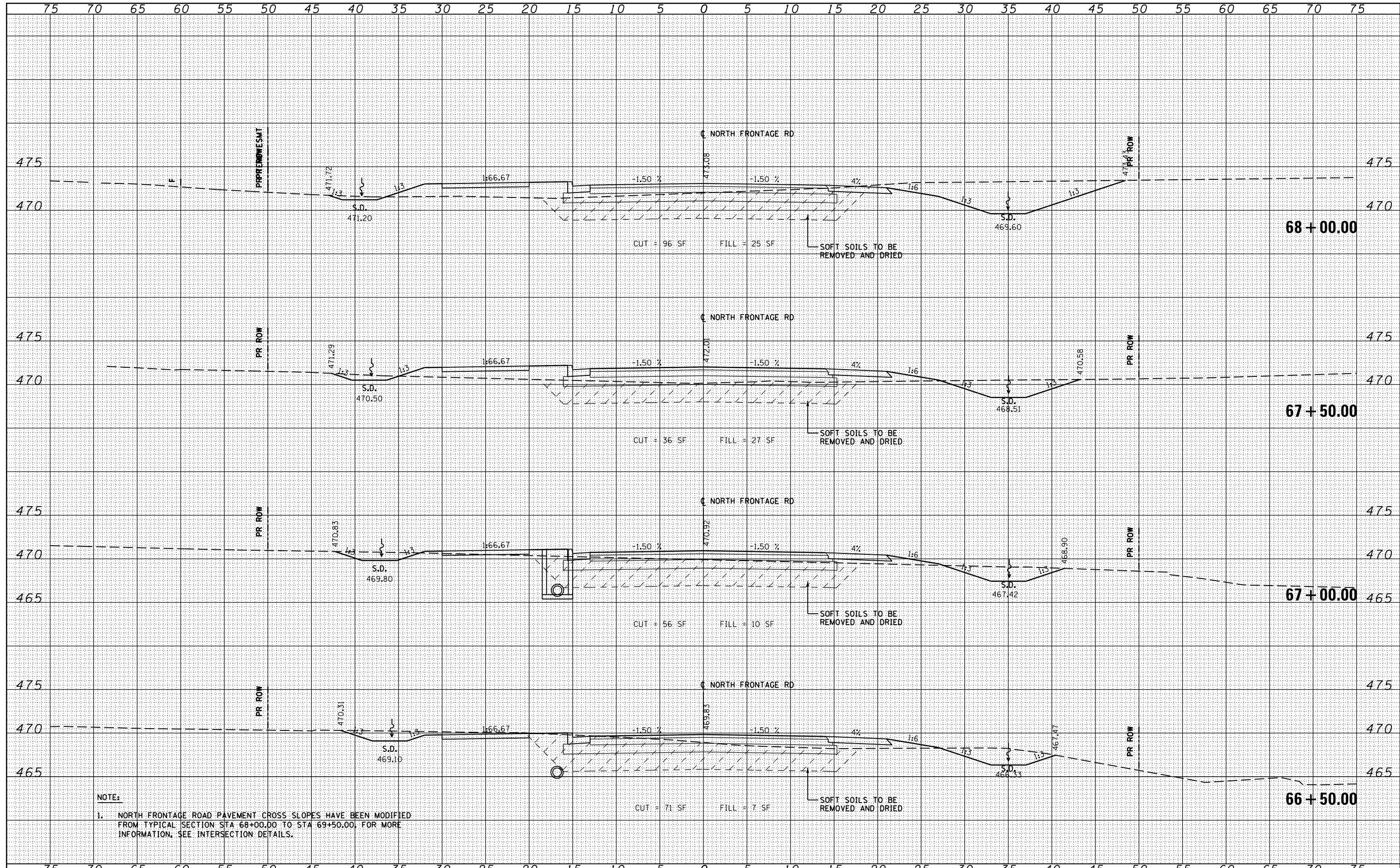
DATE	
BY	
ORIGINAL SURVEY	SURVEYED
NOTE BOOK	PLOTTED
NO.	TEMPLATE
	AREAS CHECKED



FILE NAME =	USER NAME = susers	DESIGNED - KN	REVISED -	STATE OF ILLINOIS DEPARTMENT OF TRANSPORTATION	PROPOSED CROSS SECTIONS NORTH FRONTAGE ROAD	F.A.P. RTE.	SECTION	COUNTY	TOTAL SHEETS	SHEET NO.
c:\pw\work\p\dot\lavenderba\d0363618\0978221-1\ht-xssht-North-Frontage.dgn		DRAWN - AS	REVISED -			331	(1-3)R-2, N-4, TS-4, HBK-1	WILLIAMSON	733	570
PLOT SCALE = 10.0000" / 1"		CHECKED -	REVISED -			DRAWING NO.	XS-170			78221
PLOT DATE = 1/31/2014		DATE -	REVISED -			ILLINOIS FED. AID PROJECT				

DATE	
BY	
FINAL SURVEY	SURVEYED
NOTE BOOK	PLOTTED
NO.	TEMPLATE
	AREAS CHECKED

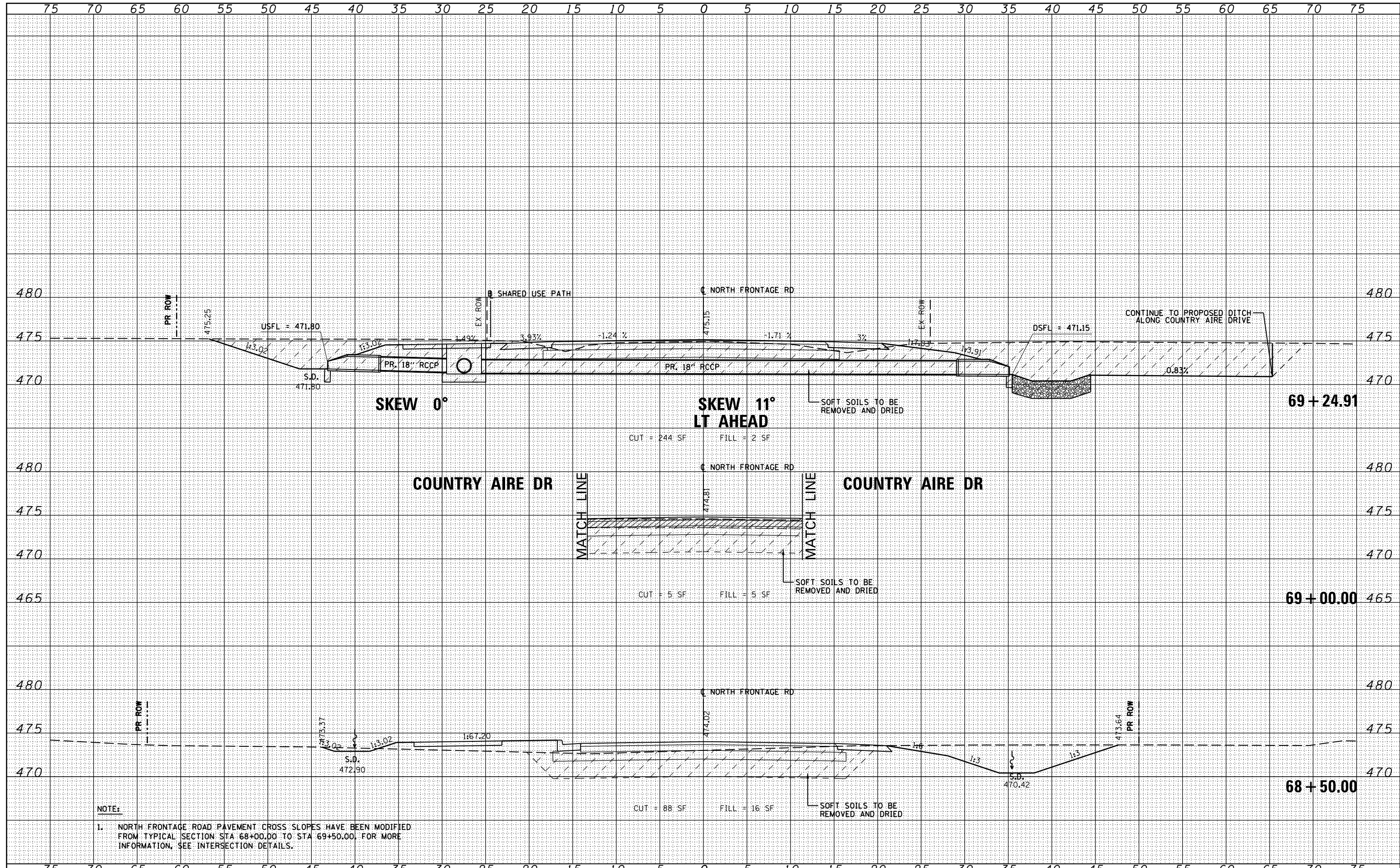
DATE	
BY	
ORIGINAL SURVEY	SURVEYED
NOTE BOOK	PLOTTED
NO.	TEMPLATE
	AREAS CHECKED



FILE NAME =	USER NAME = susers	DESIGNED - KN	REVISED -	STATE OF ILLINOIS DEPARTMENT OF TRANSPORTATION	PROPOSED CROSS SECTIONS NORTH FRONTAGE ROAD	F.A.P. RTE.	SECTION	COUNTY	TOTAL SHEETS	SHEET NO.
c:\pw\work\p\dot\lavenderba\0363618\0978221-ht-xsh-t-North-Frontage.dgn	DRAWN - AS	REVISED -	331			(1-3)R-2, N-4, T5-4, HBK-1	WILLIAMSON	733	571	
PLOT SCALE = 10.0000' / in.	CHECKED -	REVISED -	DRAWING NO. XS-171				78221			
PLOT DATE = 1/31/2014	DATE -	REVISED -	SCALE: SHEET NO. 14 OF 58 SHEETS STA. 66+50.00 TO STA. 68+00.00			ILLINOIS FED. AID PROJECT				

BY	DATE
FINAL SURVEY	SURVEYED
NOTE BOOK	PLOTTED
NO.	TEMPLATE
	AREAS CHECKED
	AREAS CHECKED

BY	DATE
ORIGINAL SURVEY	SURVEYED
NOTE BOOK	PLOTTED
NO.	TEMPLATE
	AREAS CHECKED
	AREAS CHECKED

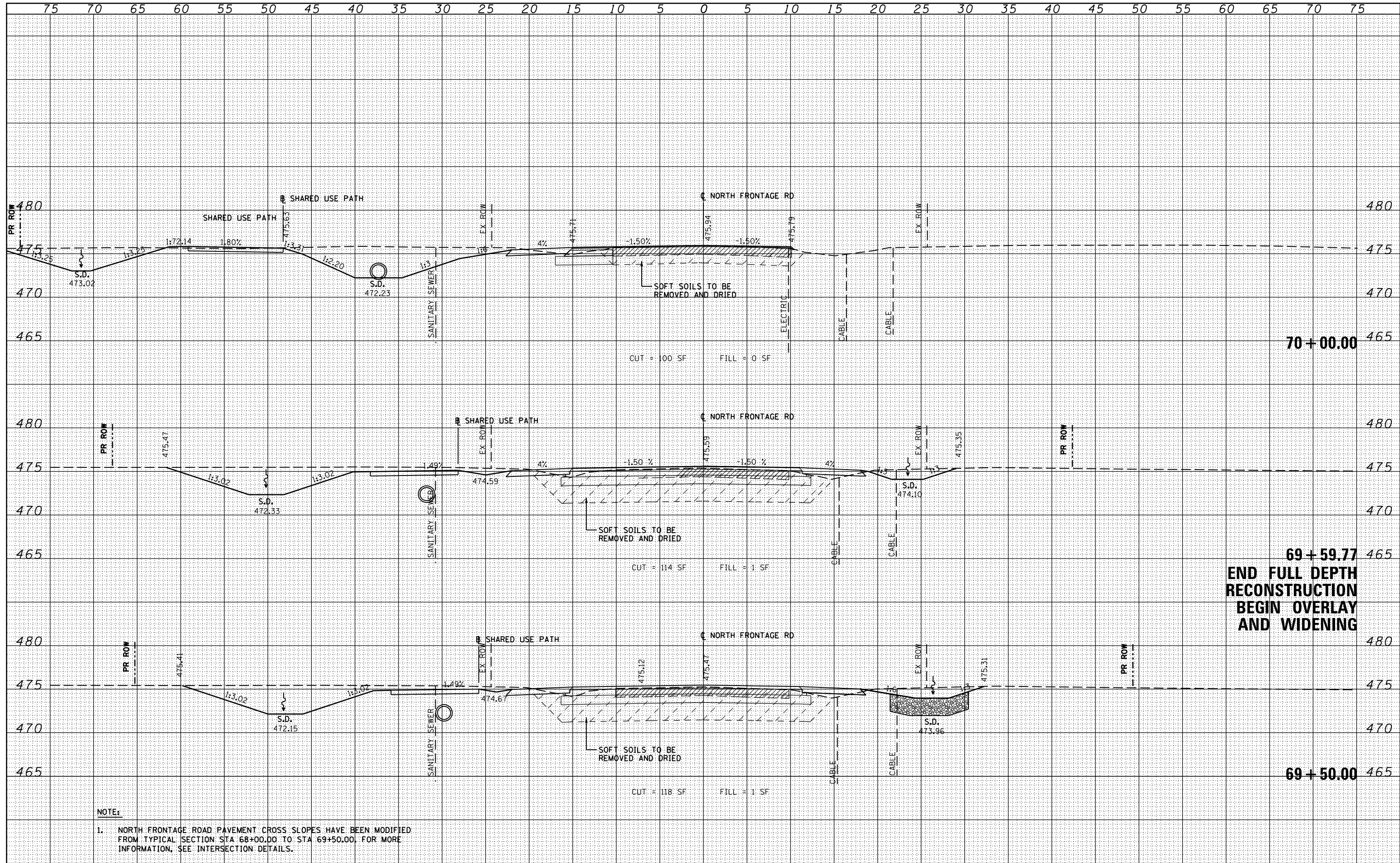


NOTE:
 1. NORTH FRONTAGE ROAD PAVEMENT CROSS SLOPES HAVE BEEN MODIFIED FROM TYPICAL SECTION STA 68+00.00 TO STA 69+50.00. FOR MORE INFORMATION, SEE INTERSECTION DETAILS.

FILE NAME =	USER NAME = susers	DESIGNED - KN	REVISSED -	STATE OF ILLINOIS DEPARTMENT OF TRANSPORTATION	PROPOSED CROSS SECTIONS NORTH FRONTAGE ROAD	F.A.P. RTE.	SECTION	COUNTY	TOTAL SHEETS	SHEET NO.
c:\pw\work\p\dot\lavenderba\0363618\0978221-1\ht-xsh-t-North-Frontage.dgn	DRAWN - AS	REVISSED -	331			(1-3)R-2, N-4, TS-4, HBK-1	WILLIAMSON	733	572	
PLOT SCALE = 10.0000 / in.	CHECKED -	REVISSED -	DRAWING NO. XS-172				78221			
PLOT DATE = 1/31/2014	DATE -	REVISSED -	SCALE: SHEET NO. 15 OF 58 SHEETS STA. 68+50.00 TO STA. 69+24.91			ILLINOIS FED. AID PROJECT				

DATE	
BY	
FINAL SURVEY	SURVEYED
NOTE BOOK	PLOTTED
NO.	TEMPLATE
	AREAS CHECKED

DATE	
BY	
ORIGINAL SURVEY	SURVEYED
NOTE BOOK	PLOTTED
NO.	TEMPLATE
	AREAS CHECKED



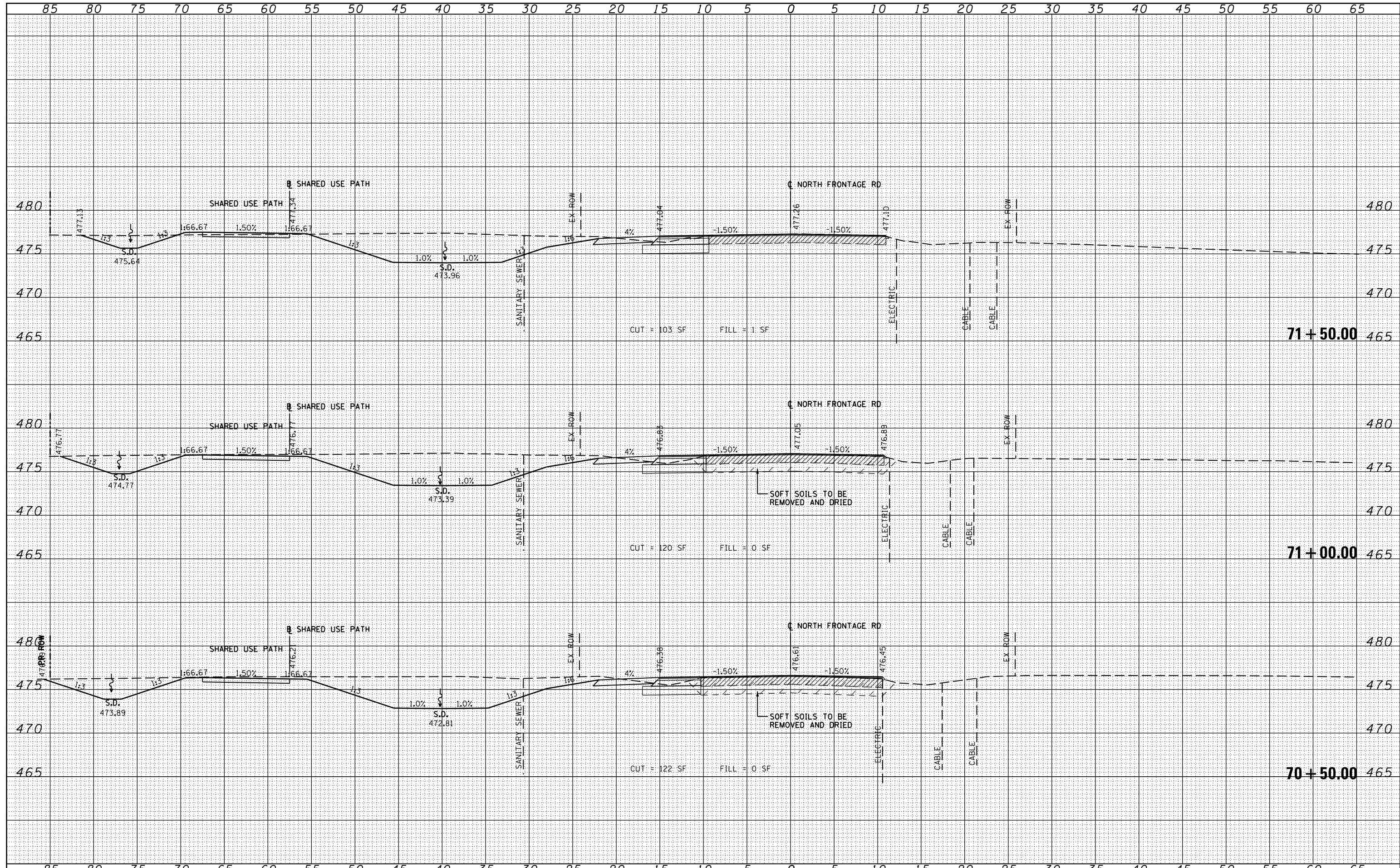
69 + 59.77
END FULL DEPTH RECONSTRUCTION BEGIN OVERLAY AND WIDENING

NOTE:
 1. NORTH FRONTAGE ROAD PAVEMENT CROSS SLOPES HAVE BEEN MODIFIED FROM TYPICAL SECTION STA 68+00.00 TO STA 69+50.00. FOR MORE INFORMATION, SEE INTERSECTION DETAILS.

FILE NAME =	USER NAME = susers	DESIGNED - KN	REVISED -	STATE OF ILLINOIS DEPARTMENT OF TRANSPORTATION	PROPOSED CROSS SECTIONS NORTH FRONTAGE ROAD	F.A.P. RTE.	SECTION	COUNTY	TOTAL SHEETS	SHEET NO.
ca:\pw\work\p\dot\lavenderba\d0363618\0978221-ht-xssht-North-Frontage.dgn	DRAWN - AS	REVISED -	REVISED -			331	(1-3)R-2, N-4, TS-4, HKB-1	WILLIAMSON	733	573
PLOT SCALE = 10.0000 / in.	CHECKED -	REVISED -	REVISED -			DRAWING NO.	XS-173			78221
PLOT DATE = 1/31/2014	DATE -	REVISED -	REVISED -			SCALE:	SHEET NO. 16 OF 58 SHEETS	STA. 69+50.00	TO STA. 70+00.00	ILLINOIS FED. AID PROJECT

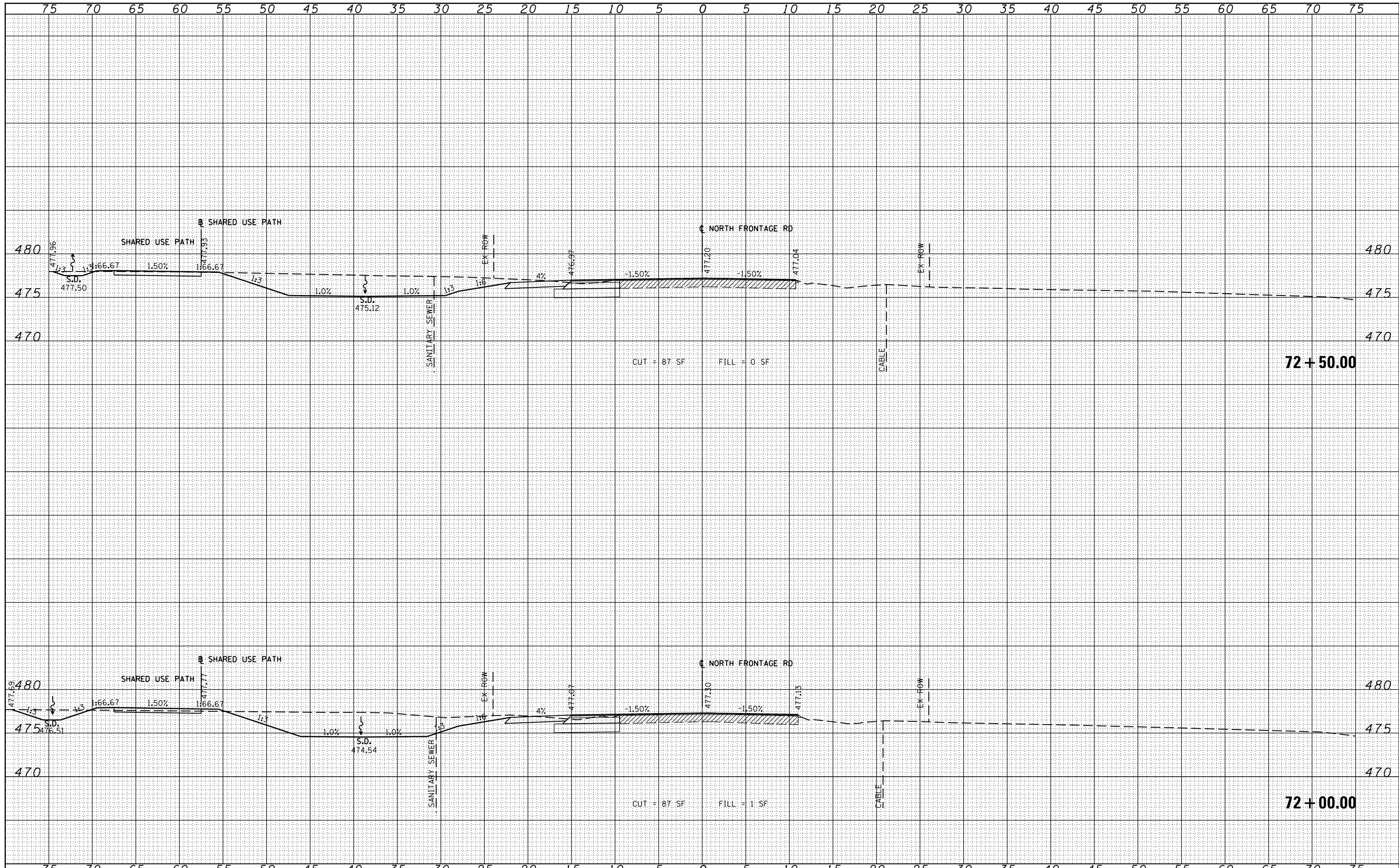
DATE	
BY	
FINAL SURVEY	SURVEYED
NOTE BOOK	PLOTTED
NO.	TEMPLATE
	AREAS CHECKED

DATE	
BY	
ORIGINAL SURVEY	SURVEYED
NOTE BOOK	PLOTTED
NO.	TEMPLATE
	AREAS CHECKED



BY	DATE

BY	DATE



FILE NAME =	USER NAME = sUsers
c:\pw\work\pwidot\lavenderba\d0363618\0978221-dt-xssh-North-Frontage.dgn	DESIGNED - KN
	DRAWN - AS
PLOT SCALE = 10.0000 / in.	CHECKED -
PLOT DATE = 1/31/2014	DATE -

REVISER -	REVISOR -
REVISER -	REVISOR -
REVISER -	REVISOR -
REVISER -	REVISOR -

**STATE OF ILLINOIS
DEPARTMENT OF TRANSPORTATION**

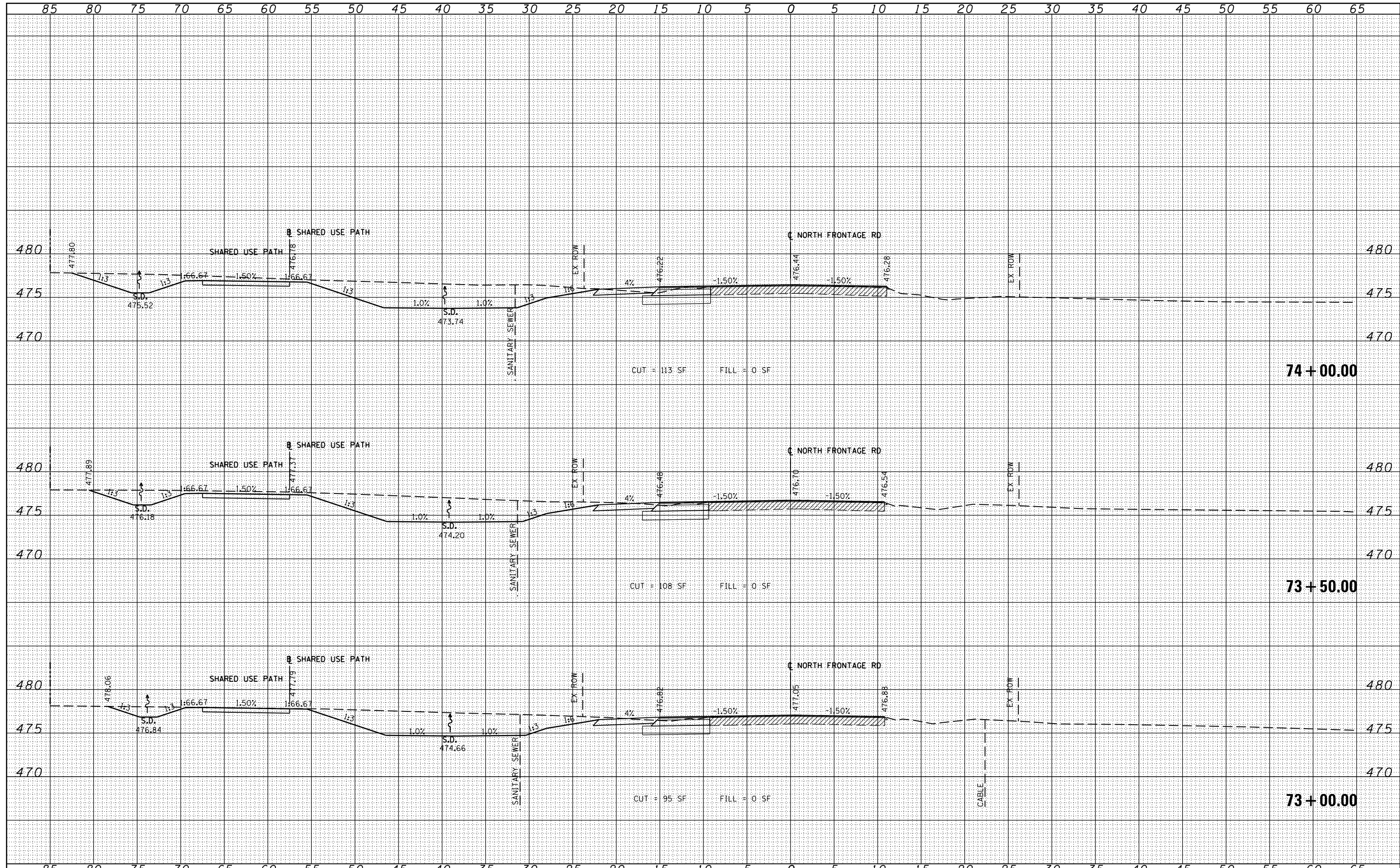
**PROPOSED CROSS SECTIONS
NORTH FRONTAGE ROAD**

SCALE: SHEET NO. 18 OF 58 SHEETS STA. 72+00.00 TO STA. 72+50.00

F.A.P. RTE.	SECTION	COUNTY	TOTAL SHEETS	SHEET NO.
331	(1-3)R-2, N-4, TS-4, HBK-1	WILLIAMSON	733	575
DRAWING NO. XS-175			78221	
ILLINOIS FED. AID PROJECT				

DATE	
BY	
FINAL SURVEY	
PLOTTED	
TEMPLATE	
NOTE BOOK	
AREAS CHECKED	
NO.	

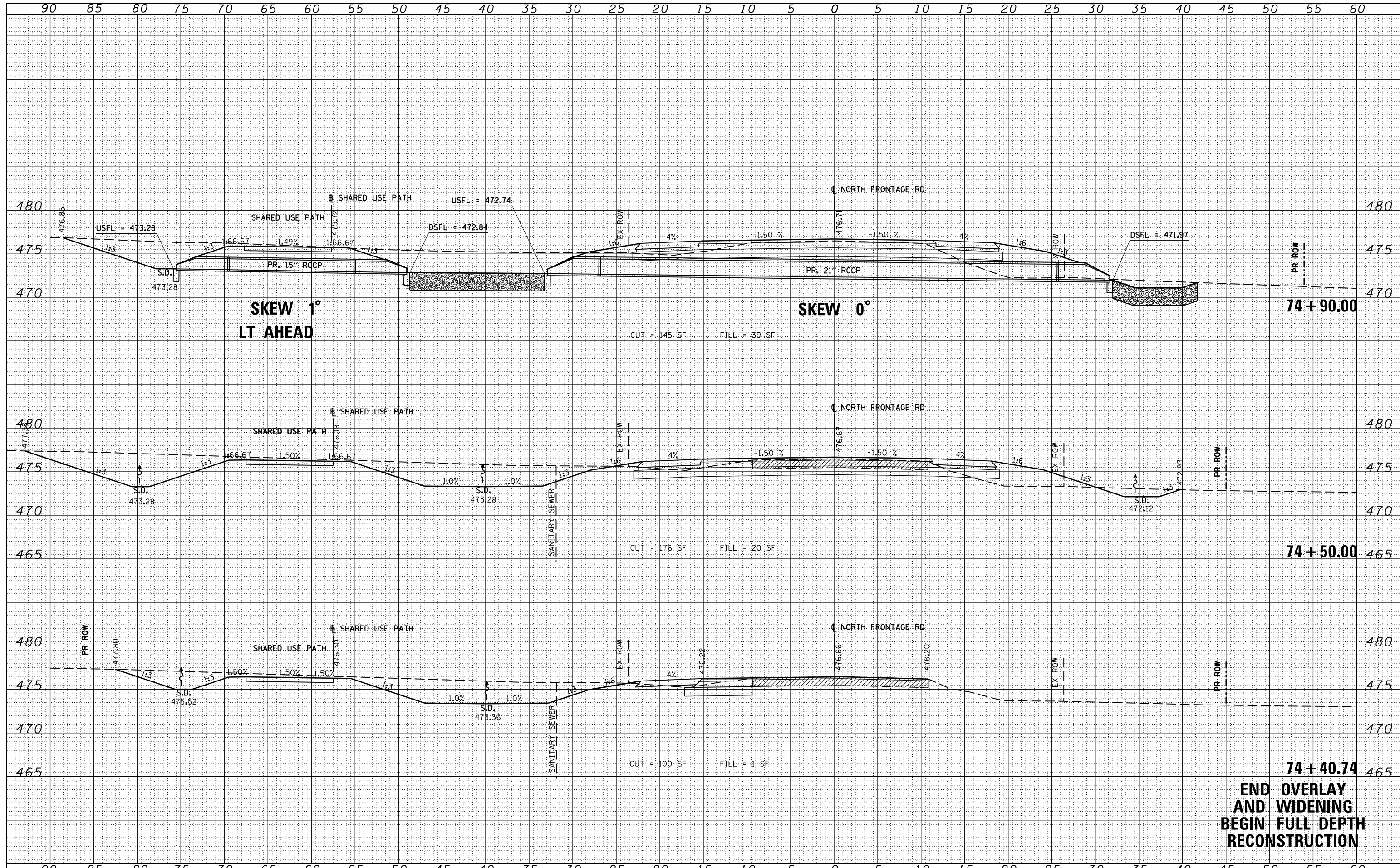
DATE	
BY	
ORIGINAL SURVEY	
PLOTTED	
TEMPLATE	
NOTE BOOK	
AREAS CHECKED	
NO.	



FILE NAME =	USER NAME = susers	DESIGNED - KN	REVISED -	STATE OF ILLINOIS DEPARTMENT OF TRANSPORTATION	PROPOSED CROSS SECTIONS NORTH FRONTAGE ROAD	F.A.P. RTE.	SECTION	COUNTY	TOTAL SHEETS	SHEET NO.
c:\pw\work\p1dot\lavenderba\0363618\0978221-1\ht-xsh-t-North-Frontage.dgn	DRAWN - AS	REVISED -	331			(1-3)R-2, N-4, TS-4, HBK-1	WILLIAMSON	733	576	
PLOT SCALE = 10.0000' / in.	CHECKED -	REVISED -	DRAWING NO. XS-176			78221				
PLOT DATE = 1/31/2014	DATE -	REVISED -	ILLINOIS FED. AID PROJECT							
SCALE:						SHEET NO. 19 OF 58 SHEETS		STA. 73+00.00 TO STA. 74+00.00		

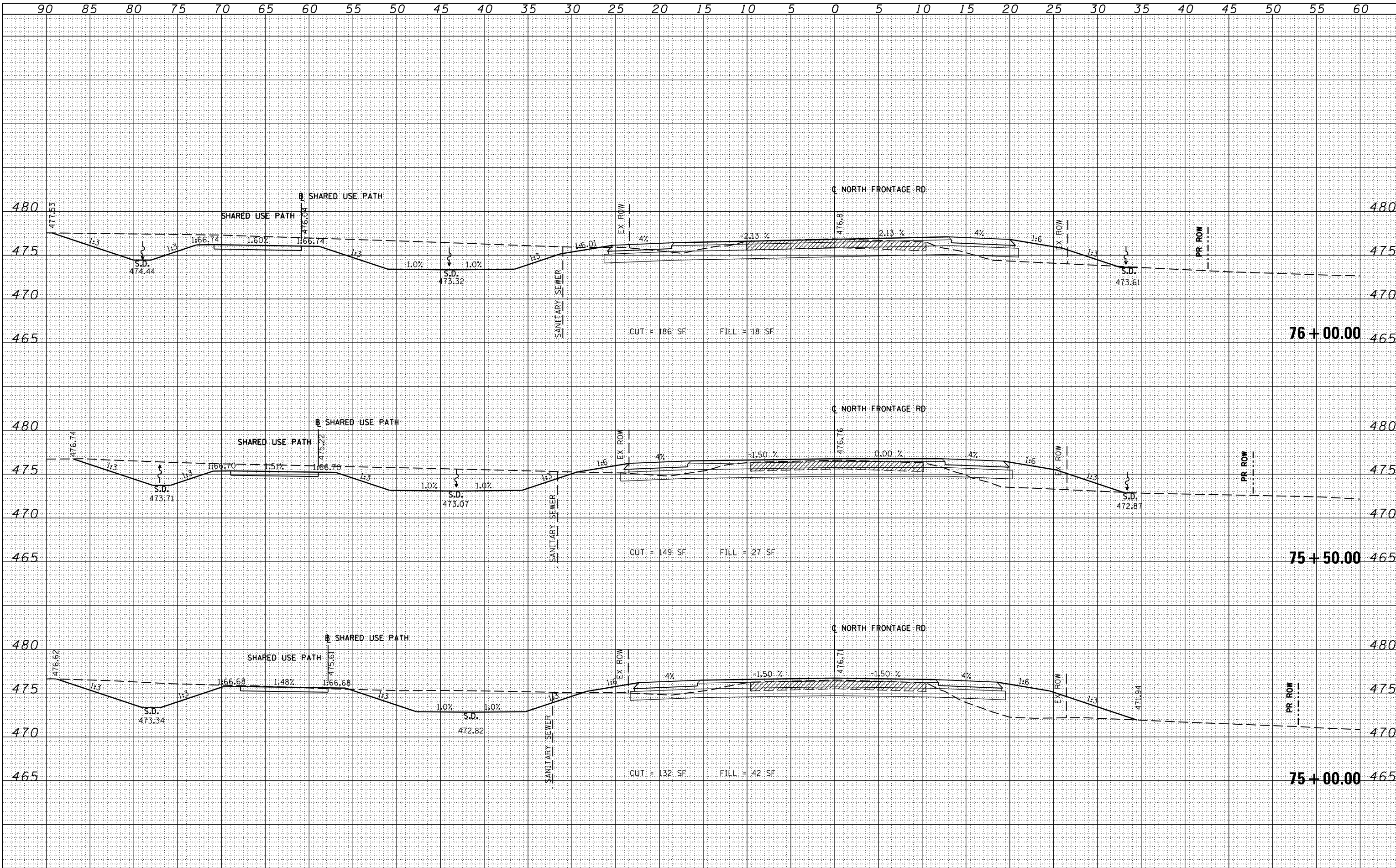
DATE	
BY	
FINAL SURVEY	
SURVEYED	
PLOTTED	
TEMPLATE	
NOTE BOOK	
AREAS CHECKED	
NO.	

DATE	
BY	
ORIGINAL SURVEY	
SURVEYED	
PLOTTED	
TEMPLATE	
NOTE BOOK	
AREAS CHECKED	
NO.	



**END OVERLAY
AND WIDENING
BEGIN FULL DEPTH
RECONSTRUCTION**

FILE NAME =	USER NAME = susers	DESIGNED - KN	REVISED -	STATE OF ILLINOIS DEPARTMENT OF TRANSPORTATION	PROPOSED CROSS SECTIONS NORTH FRONTAGE ROAD	F.A.P. RTE.	SECTION	COUNTY	TOTAL SHEETS	SHEET NO.
c:\pwork\pwork\lavenderba\0363618\0978221-ht-xssht-North-Frontage.dgn		DRAWN - AS	REVISED -			331	(1-3)R-2, N-4, TS-4, HKB-1	WILLIAMSON	733	577
PLOT SCALE = 10.0000' / in.		CHECKED -	REVISED -			DRAWING NO.	XS-177			78221
PLOT DATE = 1/31/2014		DATE -	REVISED -			ILLINOIS FED. AID PROJECT				
				SCALE:		SHEET NO. 20 OF 58 SHEETS STA. 74+40.74 TO STA. 74+90.00				



BY	DATE
SURVEYED	PLOTTED
NOTE BOOK	AREAS CHECKED
NO.	

BY	DATE
SURVEYED	PLOTTED
NOTE BOOK	AREAS CHECKED
NO.	

FILE NAME =	USER NAME = \$USERS	DESIGNED - KN	REVISD -
ca:\pw\work\pww\lavenderba\d0363618\d0978221\ht-xssh-North-Frontage.dgn		DRAWN - AS	REVISD -
		CHECKED -	REVISD -
		DATE -	REVISD -

STATE OF ILLINOIS
DEPARTMENT OF TRANSPORTATION

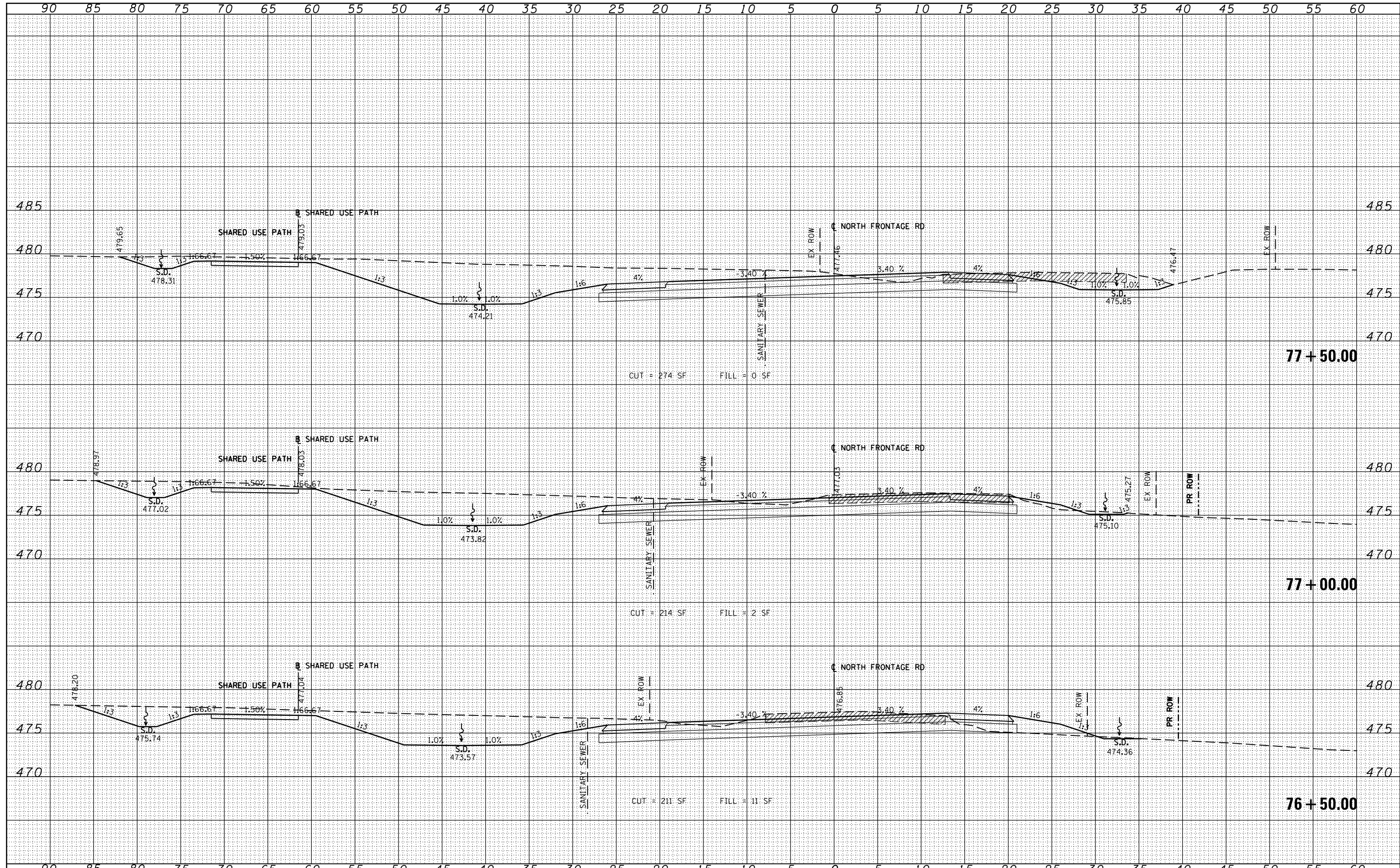
**PROPOSED CROSS SECTIONS
NORTH FRONTAGE ROAD**

SCALE: SHEET NO. 21 OF 58 SHEETS STA. 75+00.00 TO STA. 76+00.00

F.A.P. RTE.	SECTION	COUNTY	TOTAL SHEETS	SHEET NO.
331	(1-3)R-2, N-4, TS-4, HKB-1	WILLIAMSON	733	578
DRAWING NO.	XS-178			78221
ILLINOIS FED. AID PROJECT				

DATE	
BY	
NO.	
FINISHED SURVEY	
PLOTTED	
TEMPLATE	
NOTE BOOK	
AREAS CHECKED	

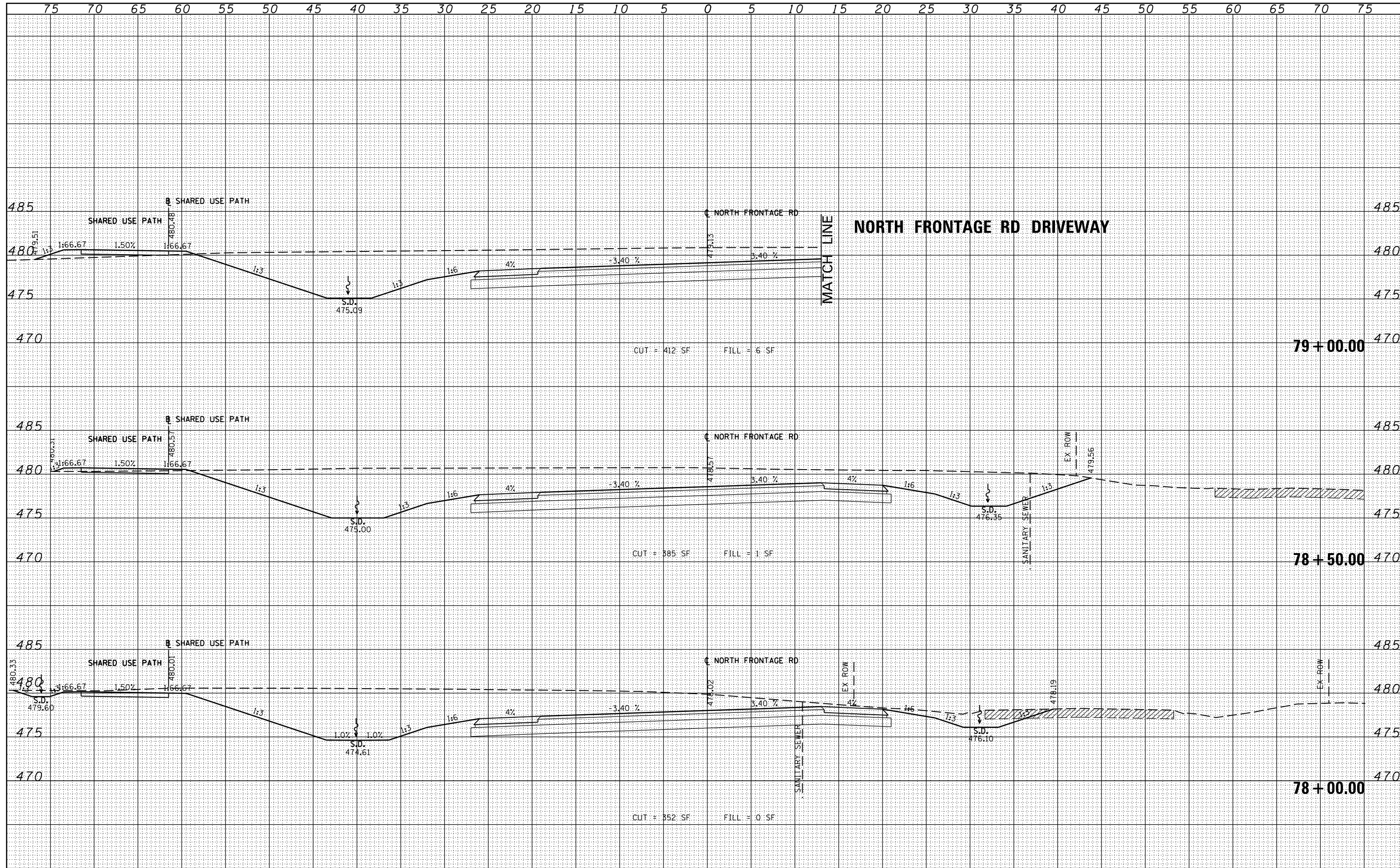
DATE	
BY	
NO.	
ORIGINAL SURVEY	
PLOTTED	
TEMPLATE	
NOTE BOOK	
AREAS CHECKED	



FILE NAME =	USER NAME = susers	DESIGNED - KN	REVISED -	STATE OF ILLINOIS DEPARTMENT OF TRANSPORTATION	PROPOSED CROSS SECTIONS NORTH FRONTAGE ROAD			F.A.P. RTE.	SECTION	COUNTY	TOTAL SHEETS	SHEET NO.
ca:\pw\work\p\dot\lavenderba\d0363618\0978221-ht-xshst-North-Frontage.dgn	DRAWN - AS	REVISED -	331					(1-3)R-2, N-4, TS-4, HBK-1	WILLIAMSON	733	579	
PLOT SCALE = 10.0000' / in.	CHECKED -	REVISED -	DRAWING NO. XS-179							78221		
PLOT DATE = 1/31/2014	DATE -	REVISED -	SCALE: SHEET NO. 22 OF 58 SHEETS STA. 76+50.00 TO STA. 77+50.00					ILLINOIS FED. AID PROJECT				

DATE	
BY	
FINAL SURVEY	
SURVEYED	
PLOTTED	
NOTE BOOK	
AREAS CHECKED	
NO.	

DATE	
BY	
ORIGINAL SURVEY	
SURVEYED	
PLOTTED	
NOTE BOOK	
AREAS CHECKED	
NO.	



FILE NAME =
 USER NAME = susers
 DESIGNED - KN
 DRAWN - AS
 CHECKED -
 DATE -

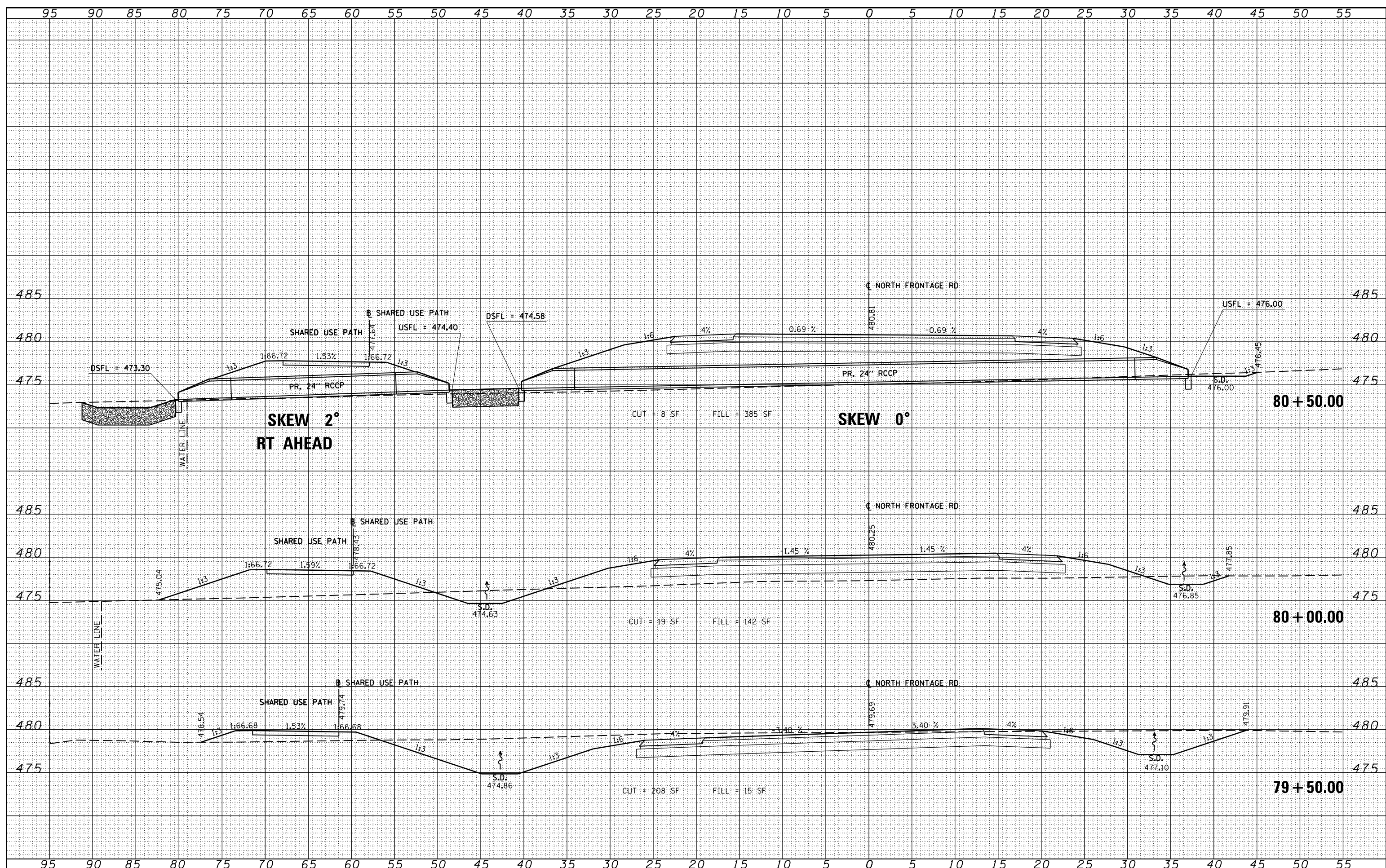
DESIGNED - KN
 DRAWN - AS
 CHECKED -
 DATE -

REVISED -
 REVISED -
 REVISED -
 REVISED -

**STATE OF ILLINOIS
 DEPARTMENT OF TRANSPORTATION**

**PROPOSED CROSS SECTIONS
 NORTH FRONTAGE ROAD**
 SCALE: SHEET NO. 23 OF 58 SHEETS STA. 78+00.00 TO STA. 79+00.00

F.A.P. RTE.	SECTION	COUNTY	TOTAL SHEETS	SHEET NO.
331	(1-3)R-2, N-4, TS-4, HBK-1	WILLIAMSON	733	580
DRAWING NO. XS-180				78221
ILLINOIS FED. AID PROJECT				



DATE
BY
FINISHED SURVEY
PLOTTED
NOTE BOOK
AREAS CHECKED

DATE
BY
ORIGINAL SURVEY
PLOTTED
NOTE BOOK
AREAS CHECKED

FILE NAME = c:\pw\work\p1dot\lavenderba\d0363618\0978221-t\ht-ssht-North-Frontage.dgn
 USER NAME = susers
 PLOT SCALE = 10.0000' / in.
 PLOT DATE = 1/31/2014

DESIGNED	-	KN
DRAWN	-	AS
CHECKED	-	
DATE	-	

REVISED	-
REVISED	-
REVISED	-
REVISED	-


**STATE OF ILLINOIS
DEPARTMENT OF TRANSPORTATION**

PROPOSED CROSS SECTIONS NORTH FRONTAGE ROAD			
SCALE:	SHEET NO. 24 OF 58 SHEETS	STA. 79+50.00	TO STA. 80+50.00

F.A.P. RTE.	SECTION	COUNTY	TOTAL SHEETS	SHEET NO.
331	(1-3)R-2, N-4, TS-4, HBK-1	WILLIAMSON	733	581
DRAWING NO. XS-181			78221	
ILLINOIS FED. AID PROJECT				

BY	DATE


BY	DATE



FILE NAME =	USER NAME = sUsers	DESIGNED - KN	REVISED -
c:\pwwork\pwwork\lavenderba\d0363618\0978221-ht-xssht-North-Frontage.dgn		DRAWN - AS	REVISED -
PLOT SCALE = 10.0000' / in.		CHECKED -	REVISED -
PLOT DATE = 1/31/2014		DATE -	REVISED -
STATE OF ILLINOIS DEPARTMENT OF TRANSPORTATION			
PROPOSED CROSS SECTIONS NORTH FRONTAGE ROAD		F.A.P. RTE.	SHEET NO.
		331 (1-3)R-2, N-4, TS-4, HBK-1	733
		DRAWING NO. XS-182	582
		WILLIAMSON COUNTY	78221
		ILLINOIS FED. AID PROJECT	

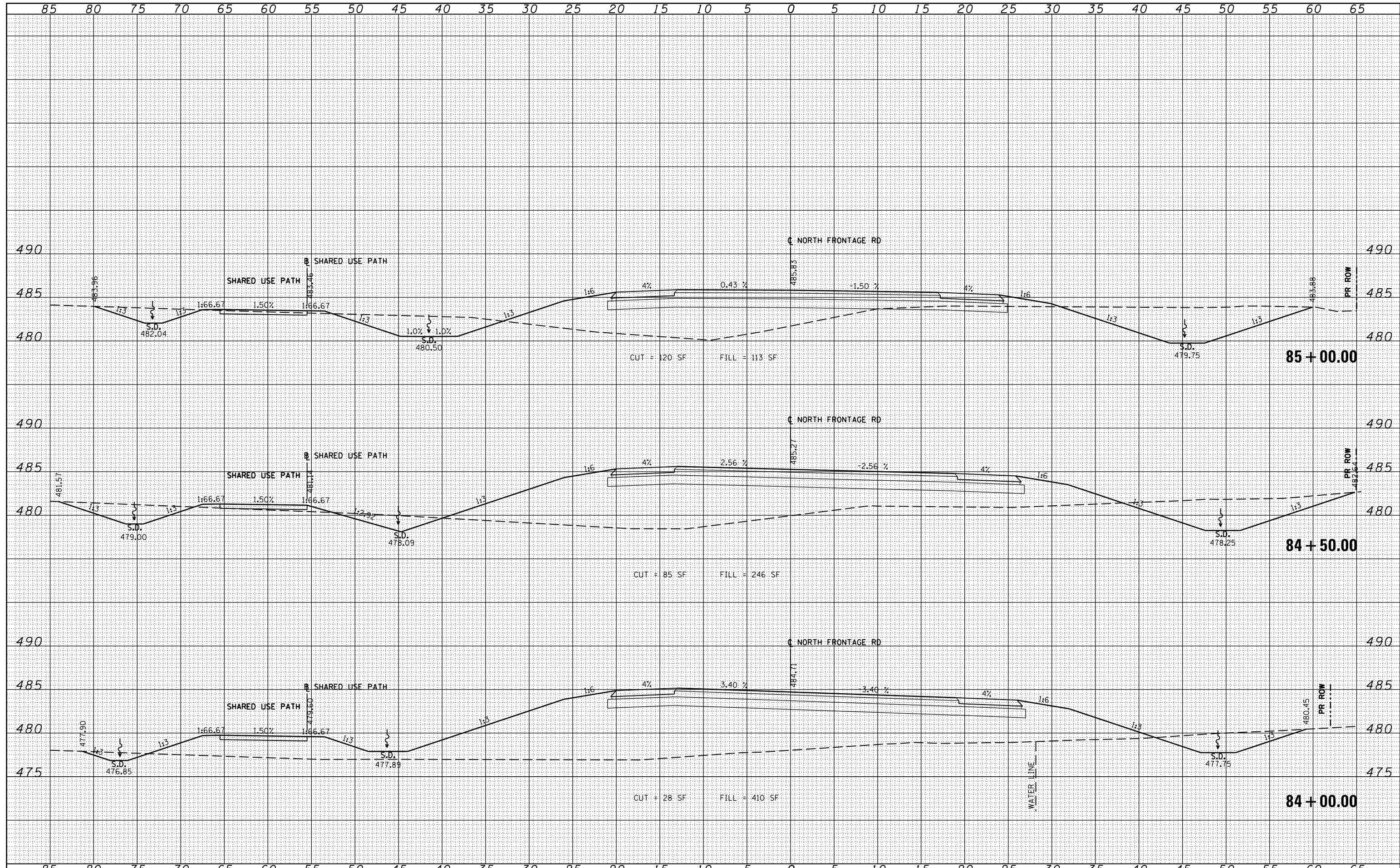
DATE	
BY	
FINAL SURVEY	
NOTED BOOK	
NO.	
SURVEYED	
PLOTTED	
TEMPLATE	
AREAS CHECKED	

DATE	
BY	
ORIGINAL SURVEY	
NOTED BOOK	
NO.	
SURVEYED	
PLOTTED	
TEMPLATE	
AREAS CHECKED	



BY	DATE


BY	DATE



FILE NAME =	USER NAME = \$Users	DESIGNED - KN	REVISED -	STATE OF ILLINOIS DEPARTMENT OF TRANSPORTATION	PROPOSED CROSS SECTIONS NORTH FRONTAGE ROAD			F.A.P. RTE.	SECTION	COUNTY	TOTAL SHEETS	SHEET NO.
c:\pwork\pwork\lavenderba\0363618\0978221-1\sheet-North-Frontage.dgn	PLOT SCALE = 10.0000' / in.	DRAWN - AS	REVISED -		331	(1-3)R-2, N-4, TS-4, Hbk-1	WILLIAMSON	733	584			
PLOT DATE = 1/31/2014	DATE -	CHECKED -	REVISED -		DRAWING NO. XS-184	78221			ILLINOIS FED. AID PROJECT			
		DATE -	REVISED -		SCALE:	SHEET NO. 27 OF 58 SHEETS	STA. 84+00.00 TO STA. 85+00.00					

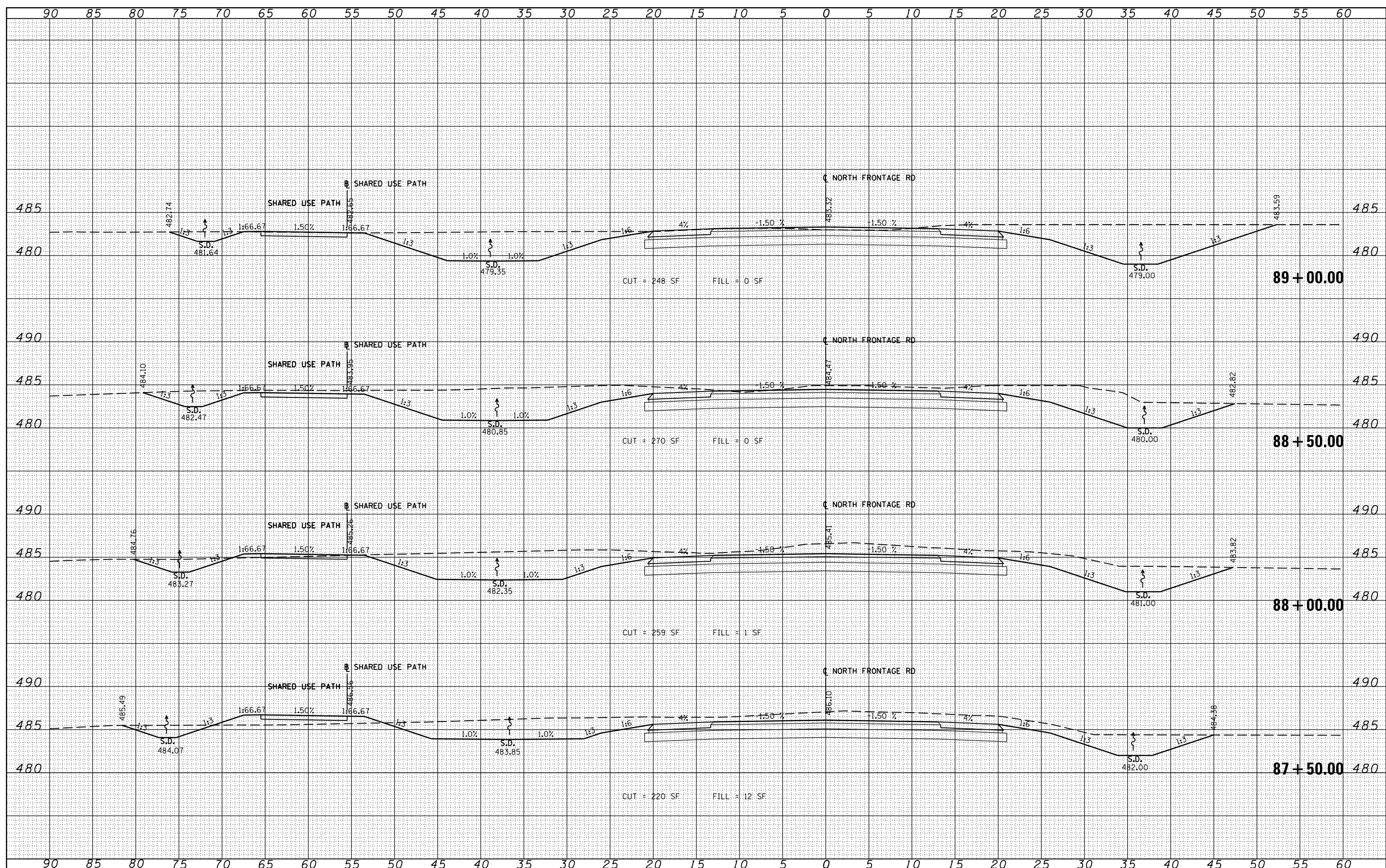
DATE	
BY	
FINAL SURVEY	
PLOTTED	
TEMPLATE	
NOTE BOOK	
AREAS CHECKED	
NO.	

DATE	
BY	
ORIGINAL SURVEY	
PLOTTED	
TEMPLATE	
NOTE BOOK	
AREAS CHECKED	
NO.	



DATE	
BY	
NO.	
ORIGINAL SURVEY	
SURVEYED	
PLOTTED	
TEMPLATE	
AREAS	
CHECKED	

DATE	
BY	
NO.	
ORIGINAL SURVEY	
SURVEYED	
PLOTTED	
TEMPLATE	
AREAS	
CHECKED	



FILE NAME = ...
 USER NAME = sUsers
 DESIGNED - KN
 DRAWN - AS
 CHECKED -
 DATE -
 PLOT SCALE = 10.0000' / in.
 PLOT DATE = 1/31/2014

DESIGNED - KN
 DRAWN - AS
 CHECKED -
 DATE -

REVISED -
 REVISED -
 REVISED -
 REVISED -

**STATE OF ILLINOIS
 DEPARTMENT OF TRANSPORTATION**

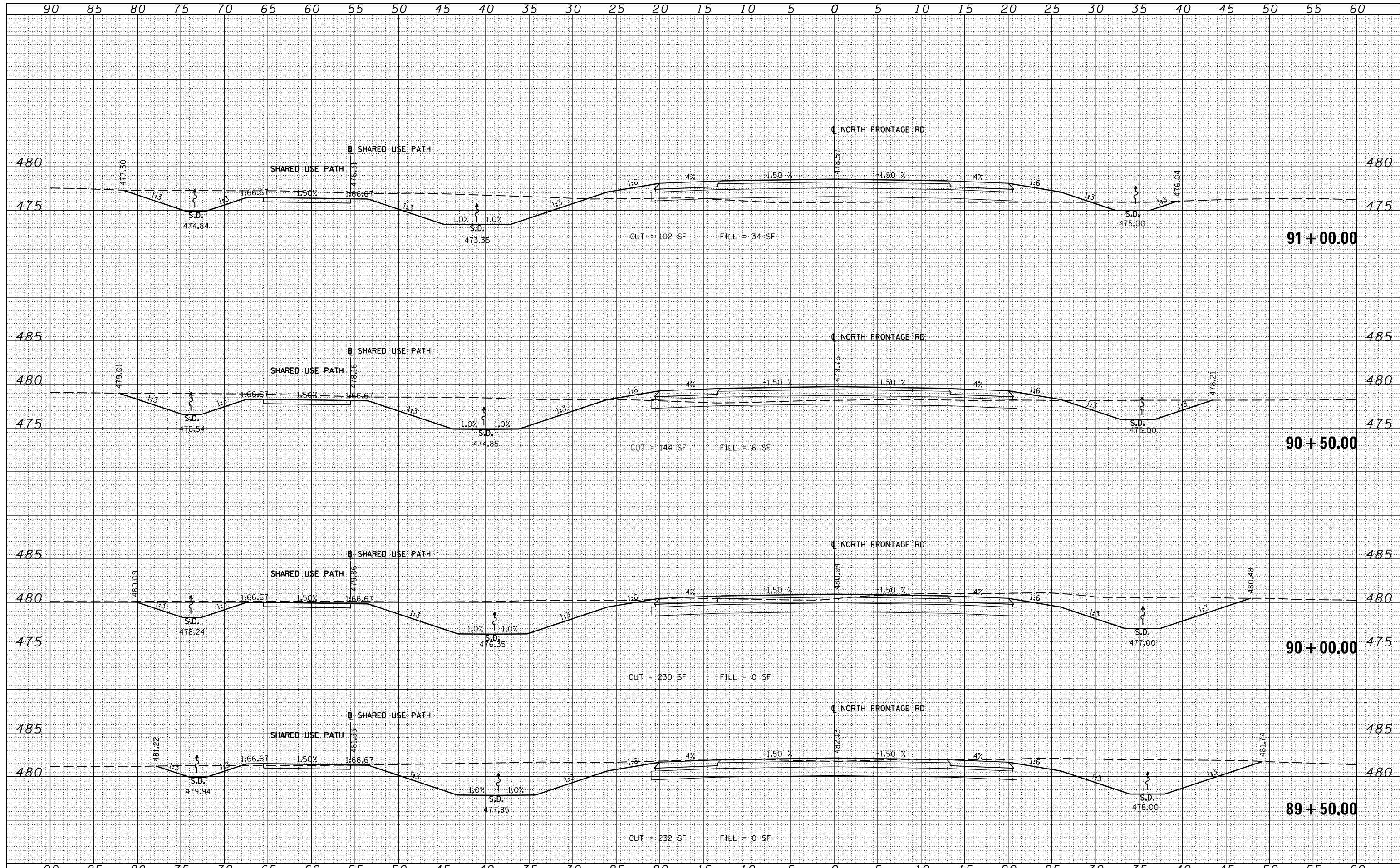
**PROPOSED CROSS SECTIONS
 NORTH FRONTAGE ROAD**

SCALE: SHEET NO. 29 OF 58 SHEETS STA. 87+50.00 TO STA. 89+00.00

F.A.P. RTE.	SECTION	COUNTY	TOTAL SHEETS	SHEET NO.
331 (1-3)R-2, N-4, TS-4, HBK-1	WILLIAMSON	733	586	78221
DRAWING NO. XS-186			ILLINOIS FED. AID PROJECT	

DATE	
BY	
FINAL SURVEY	
SURVEYED	
PLOTTED	
TEMPLATE	
NOTE BOOK	
AREAS CHECKED	
NO.	

DATE	
BY	
ORIGINAL SURVEY	
SURVEYED	
PLOTTED	
TEMPLATE	
NOTE BOOK	
AREAS CHECKED	
NO.	



FILE NAME =
 c:\pwork\pwork\lavenderba\0363618\0978221-ht-xssht-North-Frontage.dgn

USER NAME = sUsers
 DESIGNED - KN
 DRAWN - AS
 CHECKED -
 DATE -

REVISED -
 REVISED -
 REVISED -
 REVISED -

**STATE OF ILLINOIS
 DEPARTMENT OF TRANSPORTATION**

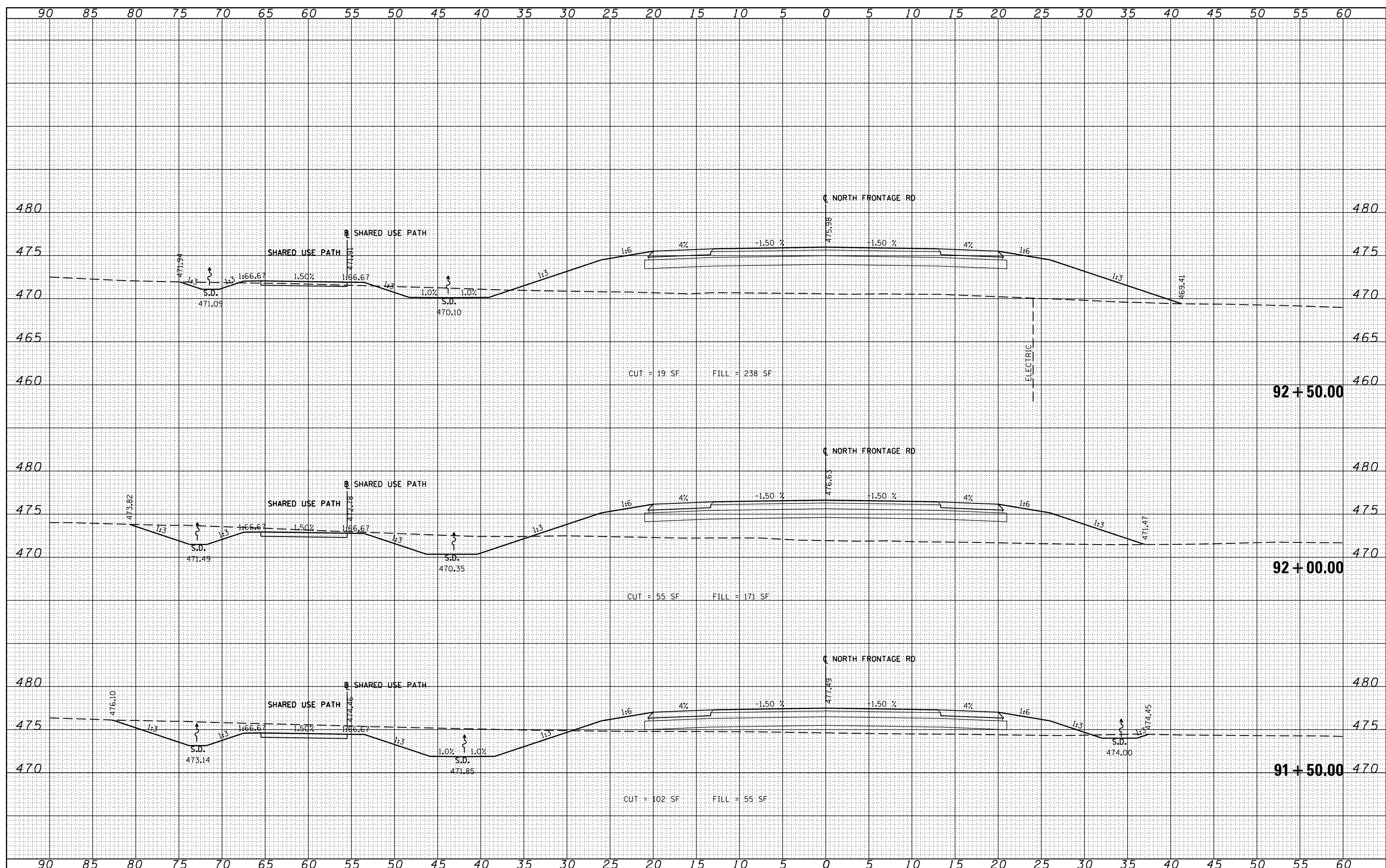
**PROPOSED CROSS SECTIONS
 NORTH FRONTAGE ROAD**

SCALE: SHEET NO. 30 OF 58 SHEETS STA. 89+50.00 TO STA. 91+00.00

F.A.P. R.E.	SECTION	COUNTY	TOTAL SHEETS	SHEET NO.
331	(1-3)R-2, N-4, TS-4, HBK-1	WILLIAMSON	733	587
DRAWING NO. XS-187		78221		
ILLINOIS FED. AID PROJECT				

BY	DATE

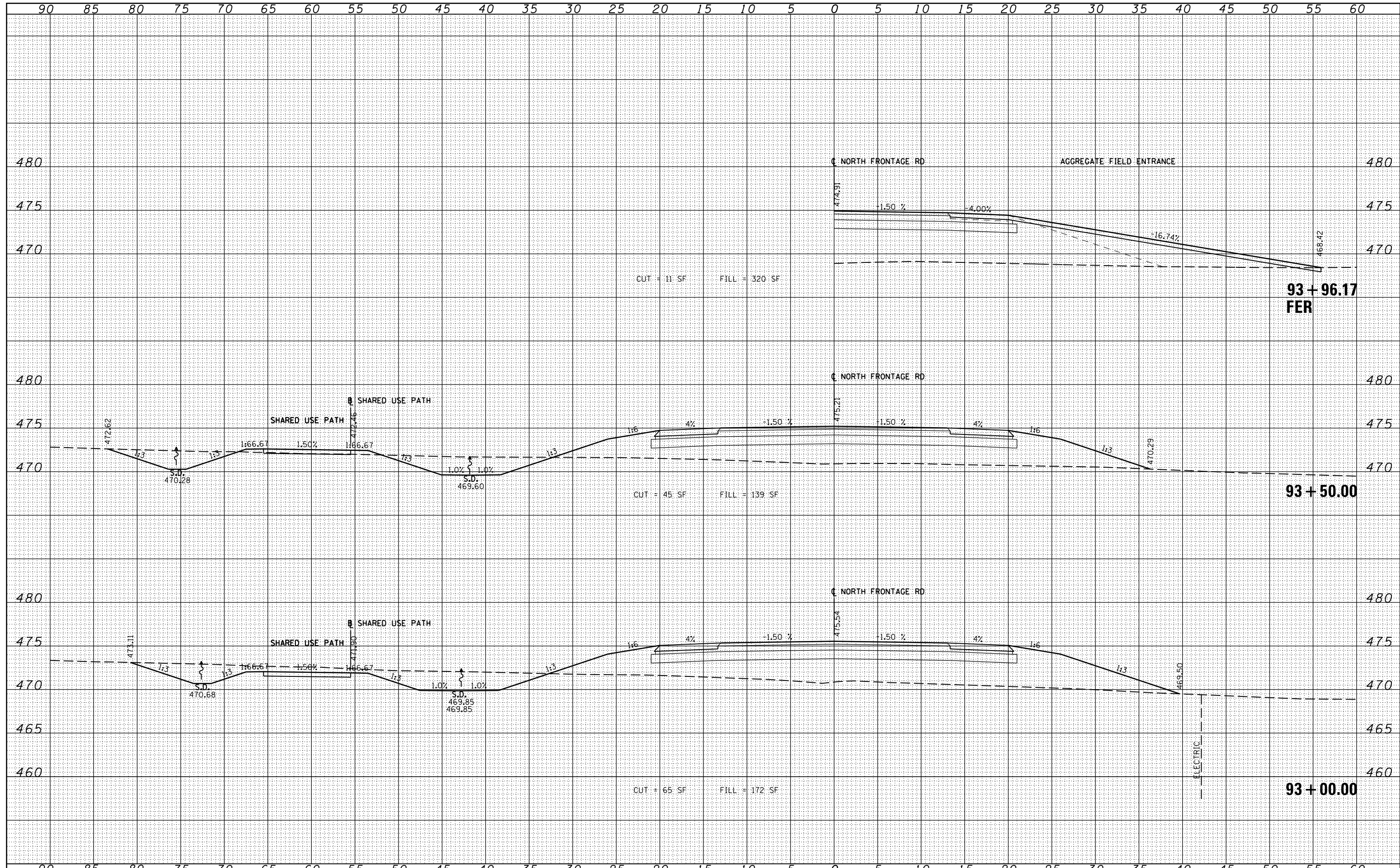
BY	DATE



FILE NAME =	USER NAME = susers	DESIGNED - KN	REVISED -	STATE OF ILLINOIS DEPARTMENT OF TRANSPORTATION	PROPOSED CROSS SECTIONS NORTH FRONTAGE ROAD			F.A.P. RTE.	SECTION	COUNTY	TOTAL SHEETS	SHEET NO.
c:\pwork\pwork\lavenderba\d0363618\0978221-ht-xssht-North-Frontage.dgn		DRAWN - AS	REVISED -		331	(1-3)R-2, N-4, TS-4, HBK-1	WILLIAMSON	733	588			
PLOT SCALE = 10.0000 "/td> <td></td> <td>CHECKED -</td> <td>REVISED -</td> <td colspan="3">DRAWING NO. XS-188</td> <td>78221</td>		CHECKED -	REVISED -		DRAWING NO. XS-188			78221				
PLOT DATE = 1/31/2014		DATE -	REVISED -		SCALE: STA. 91+50.00 TO STA. 92+50.00			ILLINOIS FED. AID PROJECT				

DATE	
BY	
FINAL SURVEY	SURVEYED
NOTE BOOK	PLOTTED
NO.	TEMPLATE
	AREAS CHECKED

DATE	
BY	
ORIGINAL SURVEY	SURVEYED
NOTE BOOK	PLOTTED
NO.	TEMPLATE
	AREAS CHECKED

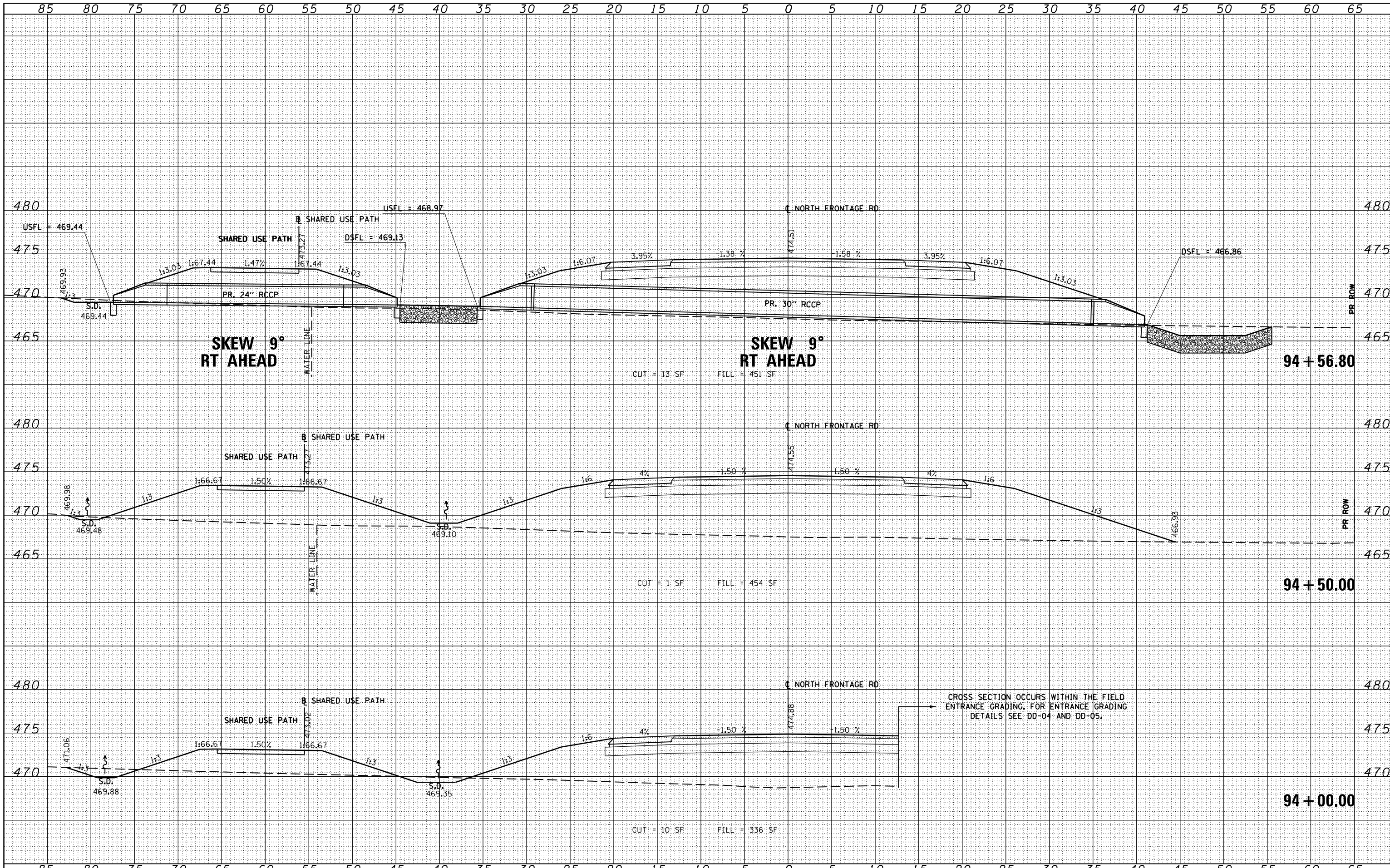


FILE NAME =	USER NAME = susers	DESIGNED - KN	REVISED -	STATE OF ILLINOIS DEPARTMENT OF TRANSPORTATION	PROPOSED CROSS SECTIONS NORTH FRONTAGE ROAD	F.A.P. RTE.	SECTION	COUNTY	TOTAL SHEETS	SHEET NO.
c:\pwork\pwork\lavenderba\d0363618\0978221-ht-xssht-North-Frontage.dgn	DRAWN - AS	REVISED -	331			(1-3)R-2, N-4, TS-4, HBK-1	WILLIAMSON	733	589	
PLOT SCALE = 10.0000' / in.	CHECKED -	REVISED -	DRAWING NO. XS-189			78221				
PLOT DATE = 1/31/2014	DATE -	REVISED -	ILLINOIS FED. AID PROJECT							

SCALE: SHEET NO. 32 OF 58 SHEETS STA. 93+00.00 TO STA. 93+96.17

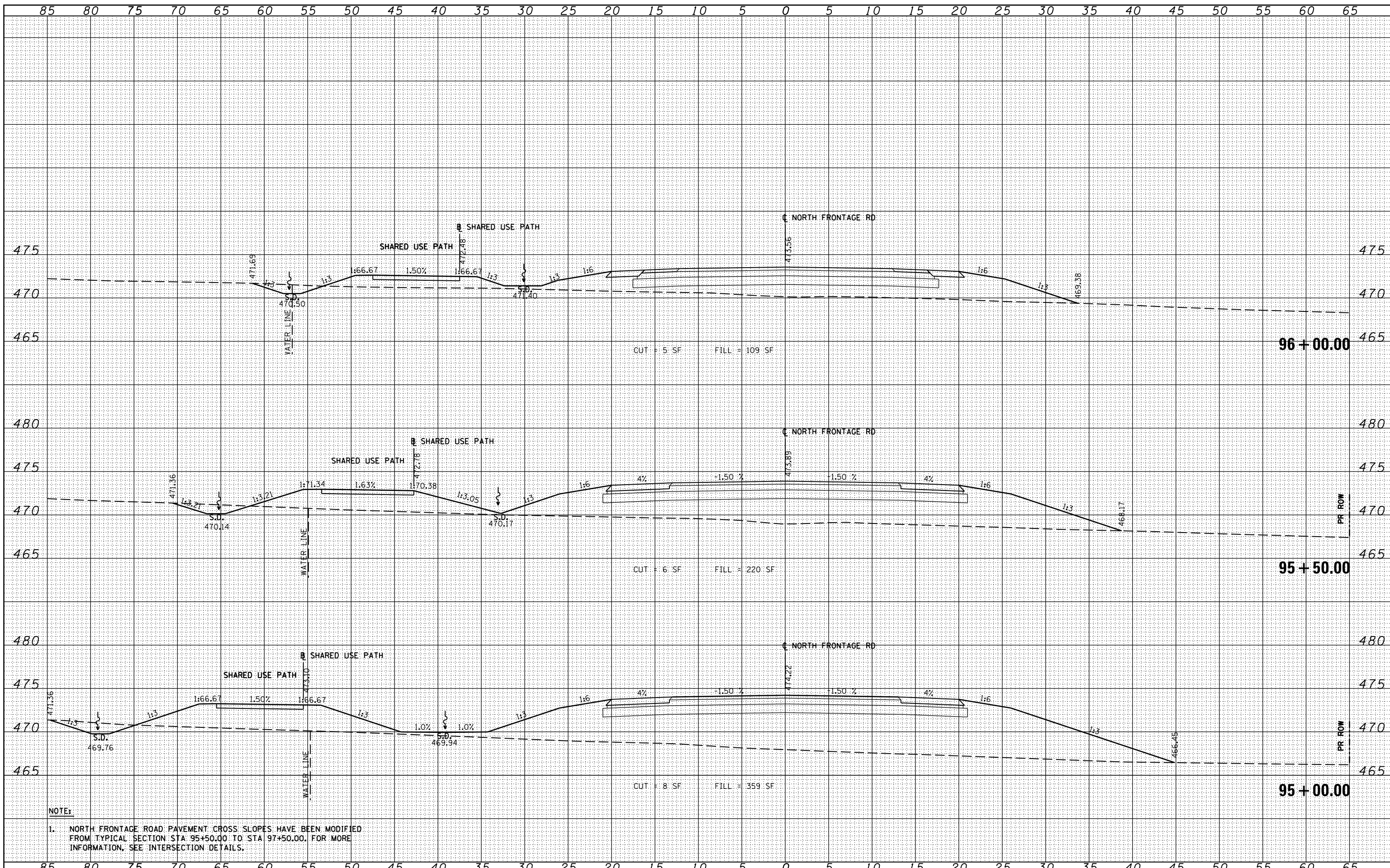
DATE	
BY	
SURVEYED	
PLOTTED	
TEMPLATE	
NOTE BOOK	
AREAS CHECKED	
NO.	

DATE	
BY	
SURVEYED	
PLOTTED	
TEMPLATE	
NOTE BOOK	
AREAS CHECKED	
NO.	



DATE	BY	FINISHED	NO.
		SURVEYED	AREAS CHECKED
		PLOTTED	AREAS CHECKED
		TEMPLATE	AREAS CHECKED
		NOTE BOOK	AREAS CHECKED

DATE	BY	ORIGINAL	NO.
		SURVEYED	AREAS CHECKED
		PLOTTED	AREAS CHECKED
		TEMPLATE	AREAS CHECKED
		NOTE BOOK	AREAS CHECKED



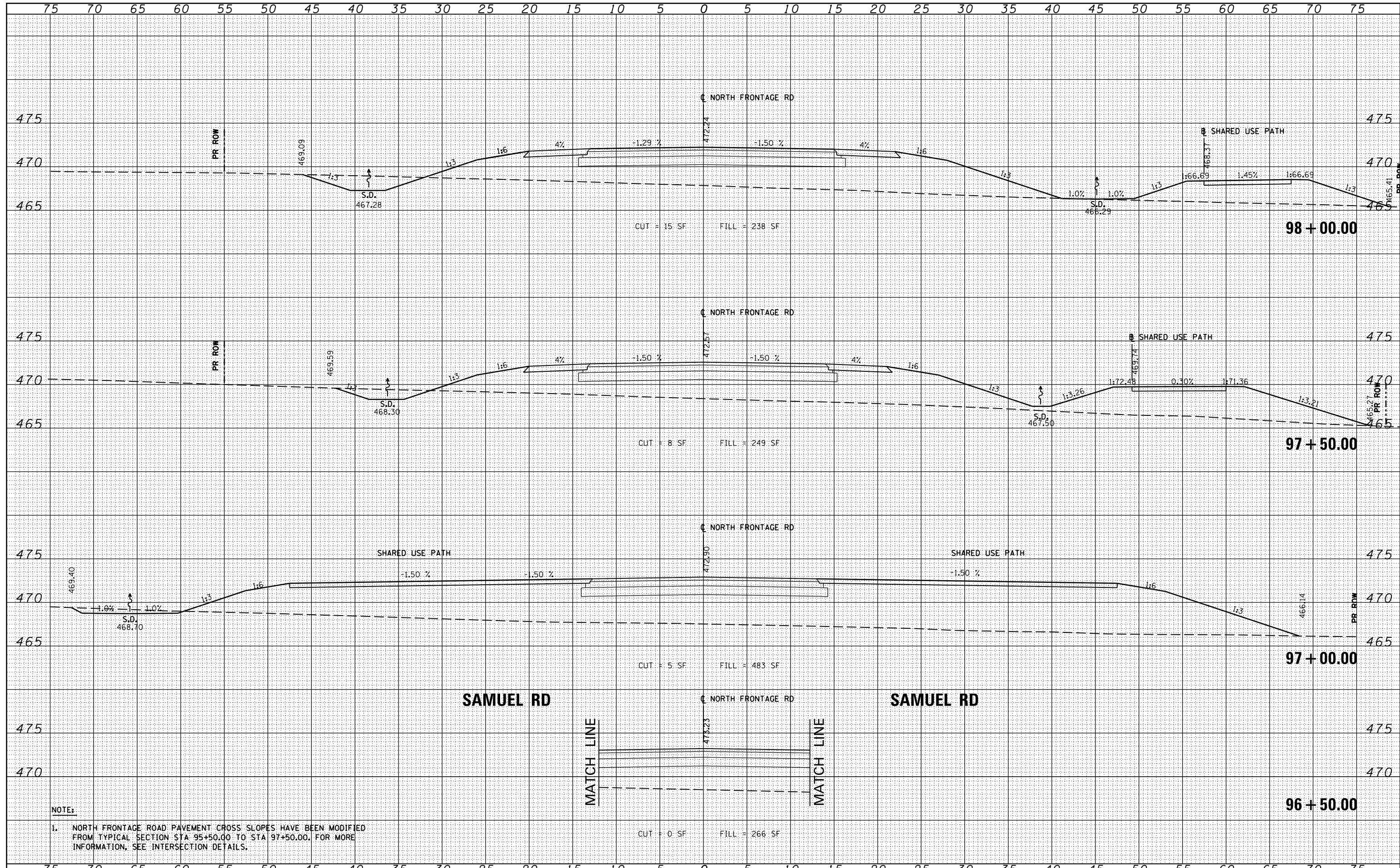
NOTE:

1. NORTH FRONTAGE ROAD PAVEMENT CROSS SLOPES HAVE BEEN MODIFIED FROM TYPICAL SECTION STA 95+50.00 TO STA 97+50.00. FOR MORE INFORMATION, SEE INTERSECTION DETAILS.

FILE NAME =	USER NAME = \$USERS	DESIGNED - KN	REVISED -	<p align="center">STATE OF ILLINOIS DEPARTMENT OF TRANSPORTATION</p> <p align="center">PROPOSED CROSS SECTIONS NORTH FRONTAGE ROAD</p> <p>SCALE: 1" = 40'</p>	F.A.P. RTE. 331	SECTION (1-3)R-2, N-4, TS-4, HKB-1	COUNTY WILLIAMSON	TOTAL SHEETS 733	SHEET NO. 591	
c:\pwork\pwork\lavenderba\0363618\0978221-shht-ssht-North-Frontage.dgn		DRAWN - AS	REVISED -		DRAWING NO. XS-191	ILLINOIS FED. AID PROJECT			78221	
PLOT SCALE = 10.0000 / in.		CHECKED -	REVISED -		SHEET NO. 34 OF 58 SHEETS			STA. 95+00.00 TO STA. 96+00.00		
PLOT DATE = 1/31/2014		DATE -	REVISED -							

DATE	
BY	
FINAL SURVEY	
SURVEYED	
PLOTTED	
TEMPLATE	
NOTE BOOK	
AREAS CHECKED	
NO.	

DATE	
BY	
ORIGINAL SURVEY	
SURVEYED	
PLOTTED	
TEMPLATE	
NOTE BOOK	
AREAS CHECKED	
NO.	

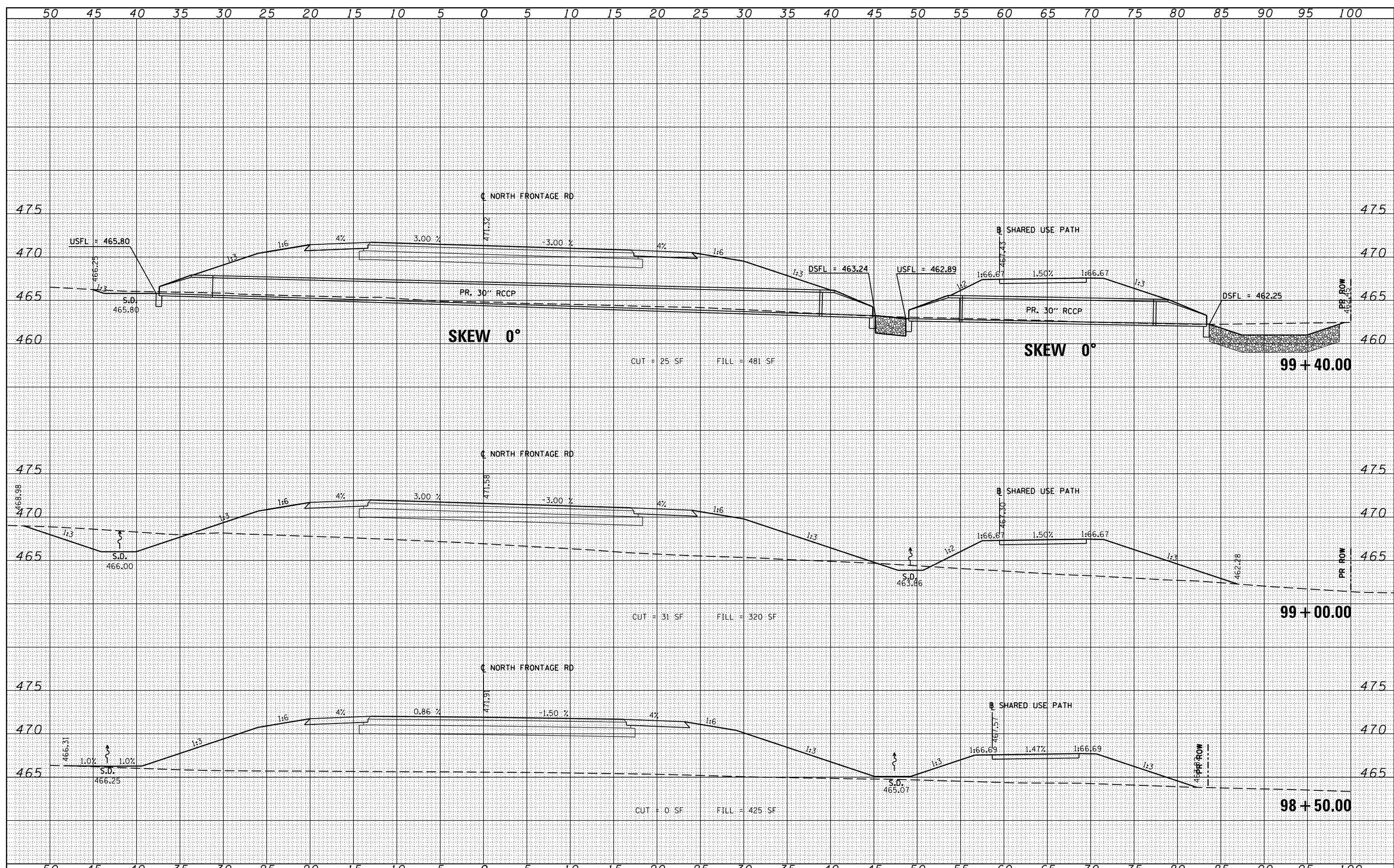


NOTE:
 1. NORTH FRONTAGE ROAD PAVEMENT CROSS SLOPES HAVE BEEN MODIFIED FROM TYPICAL SECTION STA 95+50.00 TO STA 97+50.00. FOR MORE INFORMATION, SEE INTERSECTION DETAILS.

FILE NAME =	USER NAME = sUsers	DESIGNED - KN	REVISED -	STATE OF ILLINOIS DEPARTMENT OF TRANSPORTATION	PROPOSED CROSS SECTIONS NORTH FRONTAGE ROAD	F.A.P. RTE.	SECTION	COUNTY	TOTAL SHEETS	SHEET NO.
c:\pwork\pwork\lavenderba\d0363618\0978221-ht-xssht-North-Frontage.dgn	DRAWN - AS	REVISED -	331			(1-3)R-2, N-4, TS-4, HBK-1	WILLIAMSON	733	592	
PLOT SCALE = 10.0000' / in.	CHECKED -	REVISED -	DRAWING NO. XS-192			78221				
PLOT DATE = 1/31/2014	DATE -	REVISED -	ILLINOIS FED. AID PROJECT							

BY	DATE
FINAL SURVEY PLOTTED	
SURVEY NOTE BOOK NO.	
PLATE AREAS CHECKED	

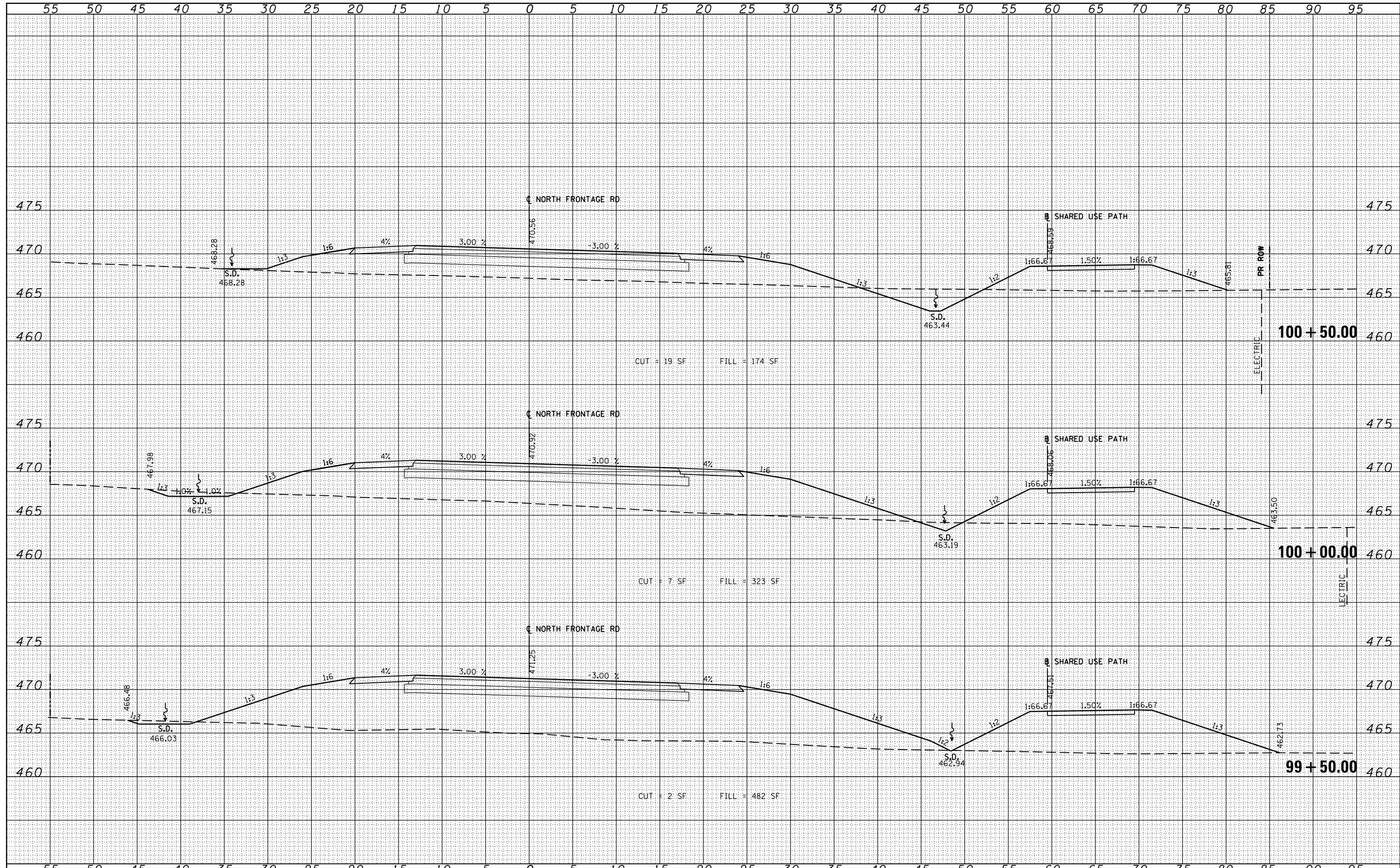
BY	DATE
ORIGINAL SURVEY PLOTTED	
SURVEY NOTE BOOK NO.	
PLATE AREAS CHECKED	



FILE NAME =	USER NAME = susers	DESIGNED - KN	REVISD -	F.A.P. RTE.	SECTION	COUNTY	TOTAL SHEETS	SHEET NO.
c:\pwwork\pwwork\j\avenderba\0363618\0978221-1\1-3-1R-2-N-4-TS-4-HBK-1		DRAWN - AS	REVISD -	331	(1-3)R-2, N-4, TS-4, HBK-1	WILLIAMSON	733	593
PLOT SCALE = 10.0000 / in.	CHECKED -	REVISD -	REVISD -	DRAWING NO.	XS-193		78221	
PLOT DATE = 1/31/2014	DATE -	REVISD -	REVISD -	SCALE: SHEET NO. 36 OF 58 SHEETS STA. 98+50.00 TO STA. 99+40.00				ILLINOIS FED. AID PROJECT
STATE OF ILLINOIS DEPARTMENT OF TRANSPORTATION				PROPOSED CROSS SECTIONS NORTH FRONTAGE ROAD				

DATE	
BY	
NO.	
FINAL SURVEY	SURVEYED
NOTE BOOK	PLOTTED
AREAS CHECKED	TEMPLATE
	AREAS CHECKED

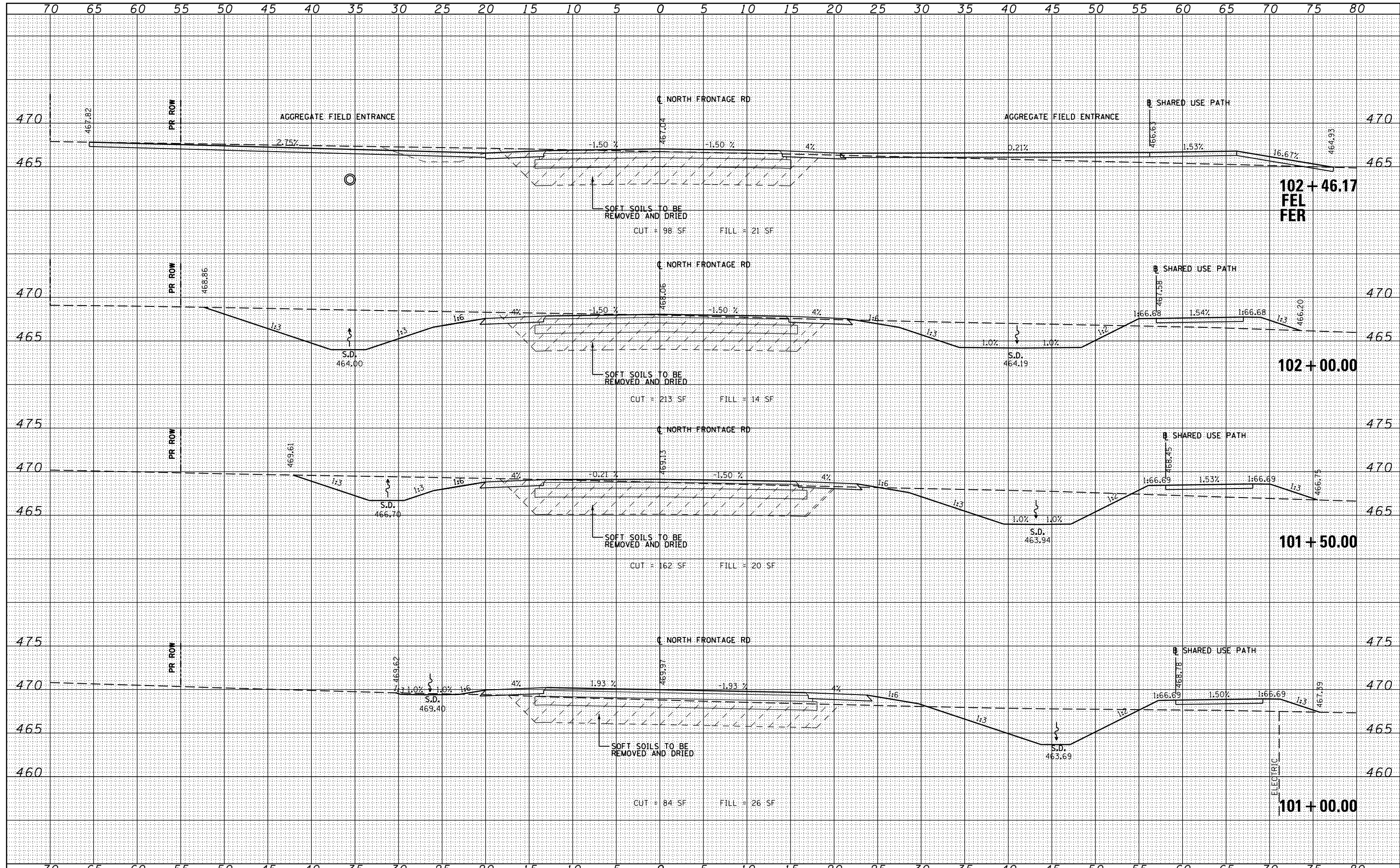
DATE	
BY	
NO.	
ORIGINAL SURVEY	SURVEYED
NOTE BOOK	PLOTTED
AREAS CHECKED	TEMPLATE
	AREAS CHECKED



FILE NAME =	USER NAME = susers	DESIGNED - KN	REVISIED -	STATE OF ILLINOIS DEPARTMENT OF TRANSPORTATION	PROPOSED CROSS SECTIONS NORTH FRONTAGE ROAD		F.A.P. RTE.	SECTION	COUNTY	TOTAL SHEETS	SHEET NO.
c:\pwork\pwork\lavenderba\0363618\0978221-ht-xsh-t-North-Frontage.dgn		DRAWN - AS	REVISIED -		331	(1-3)R-2, N-4, TS-4, HKB-1	WILLIAMSON	733	594		
PLOT SCALE = 10.0000' / in.		CHECKED -	REVISIED -		DRAWING NO.	XS-194			78221		
PLOT DATE = 1/31/2014		DATE -	REVISIED -		SCALE: SHEET NO. 37 OF 58 SHEETS STA. 99+50.00 TO STA. 100+50.00		ILLINOIS FED. AID PROJECT				

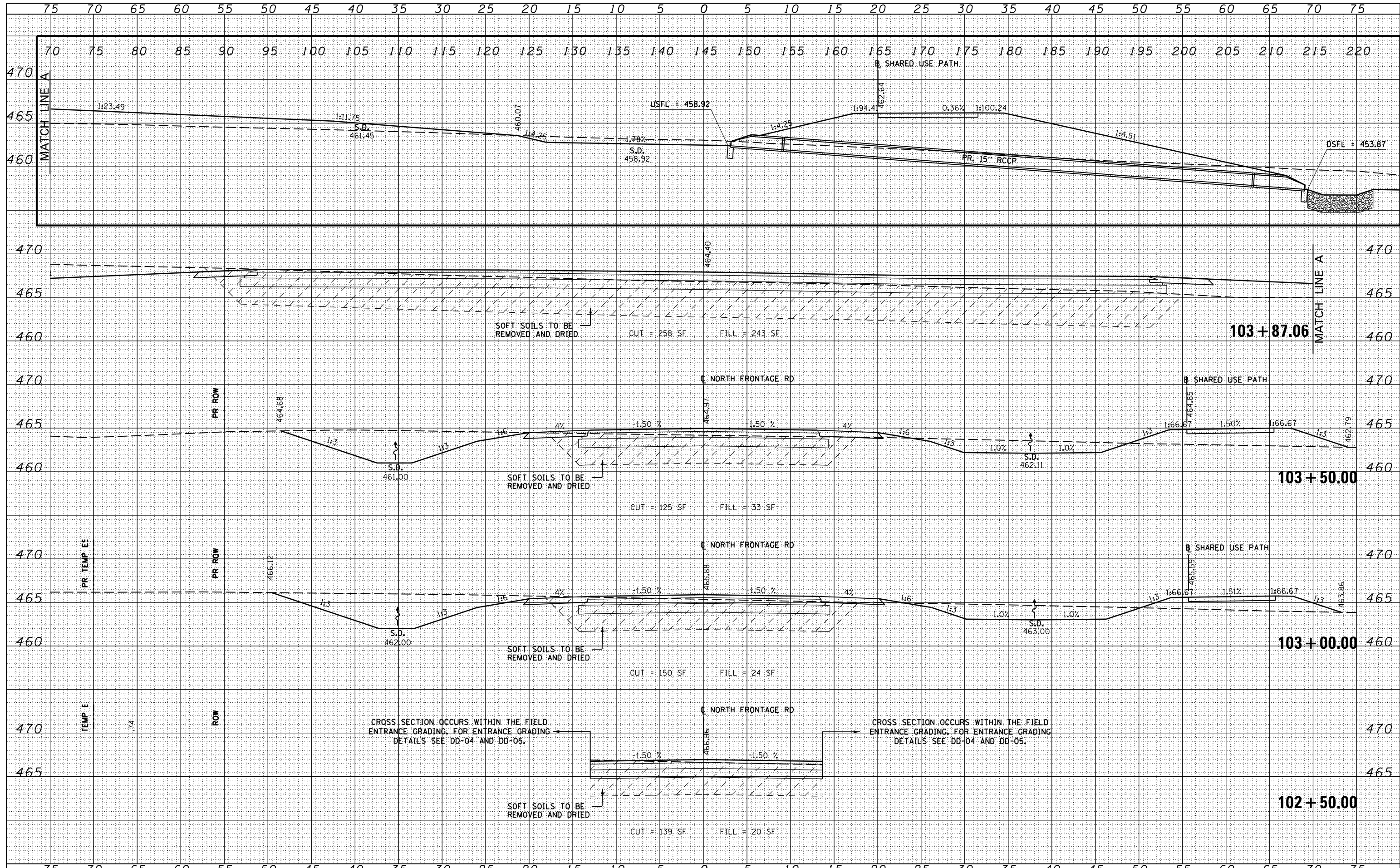
DATE	
BY	
FINAL SURVEY	SURVEYED
NOTE BOOK	PLOTTED
NO.	TEMPLATE
	AREAS CHECKED

DATE	
BY	
ORIGINAL SURVEY	SURVEYED
NOTE BOOK	PLOTTED
NO.	TEMPLATE
	AREAS CHECKED



DATE	
BY	
FINAL SURVEY	
SURVEYED	
PLOTTED	
TEMPLATE	
NOTE BOOK	
AREAS CHECKED	
NO.	

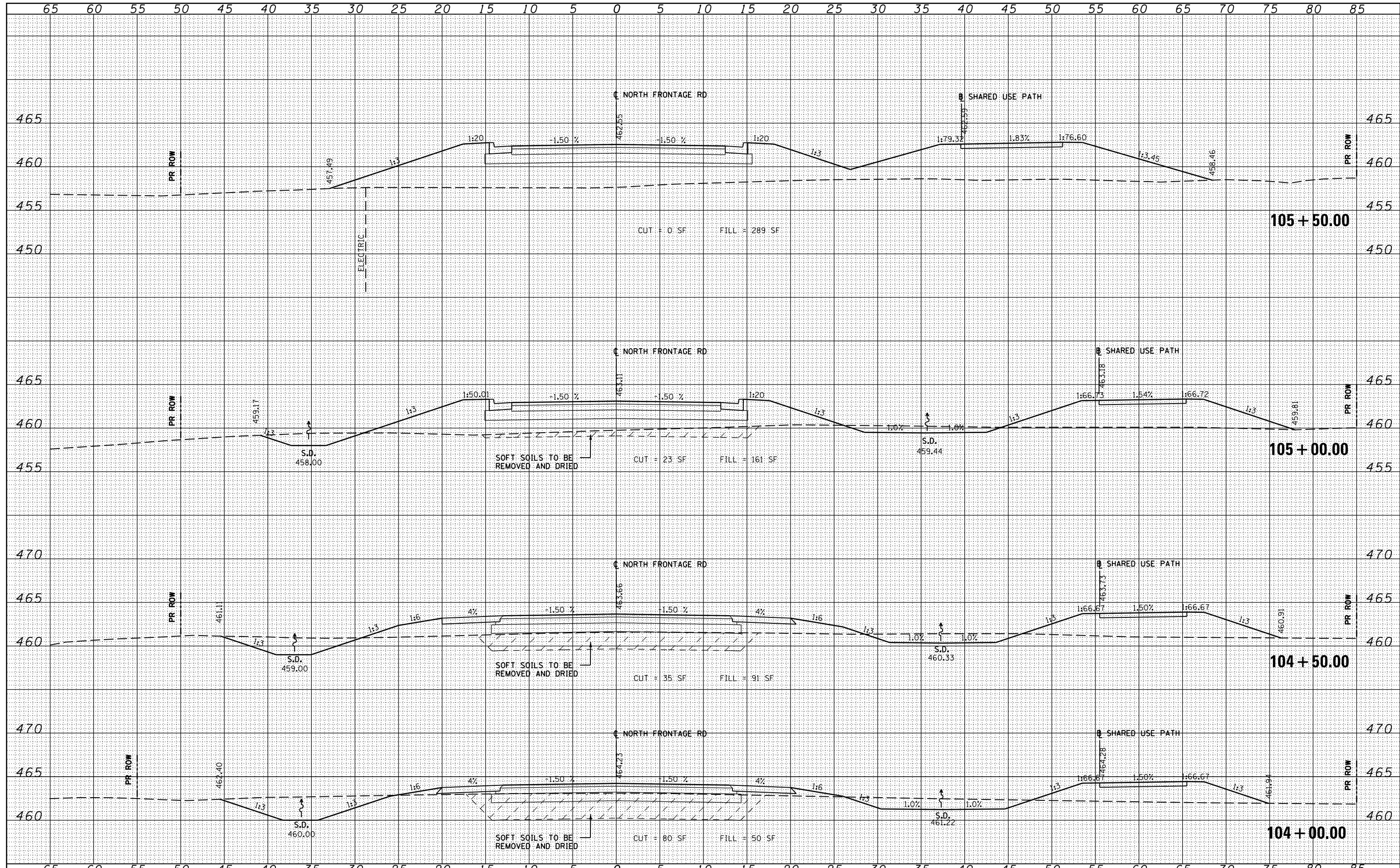
DATE	
BY	
ORIGINAL SURVEY	
SURVEYED	
PLOTTED	
TEMPLATE	
NOTE BOOK	
AREAS CHECKED	
NO.	



FILE NAME =	USER NAME = sUsers	DESIGNED - KN	REVISED -	STATE OF ILLINOIS DEPARTMENT OF TRANSPORTATION	PROPOSED CROSS SECTIONS NORTH FRONTAGE ROAD	F.A.P. RTE.	SECTION	COUNTY	TOTAL SHEETS	SHEET NO.
es:\pw\work\p\dot\lavenderba\d0363618\0978221-ht-xssht-North-Frontage.dgn		DRAWN - AS	REVISED -			331	(1-3)R-2, N-4, TS-4, HBK-1	WILLIAMSON	733	596
PLOT SCALE = 10.0000' / in.		CHECKED -	REVISED -			DRAWING NO.	XS-196			78221
PLOT DATE = 1/31/2014		DATE -	REVISED -			ILLINOIS FED. AID PROJECT				

DATE	
BY	
ORIGINAL SURVEY	
SURVEYED	
PLOTTED	
TEMPLATE	
AREAS	
CHECKED	
NO.	

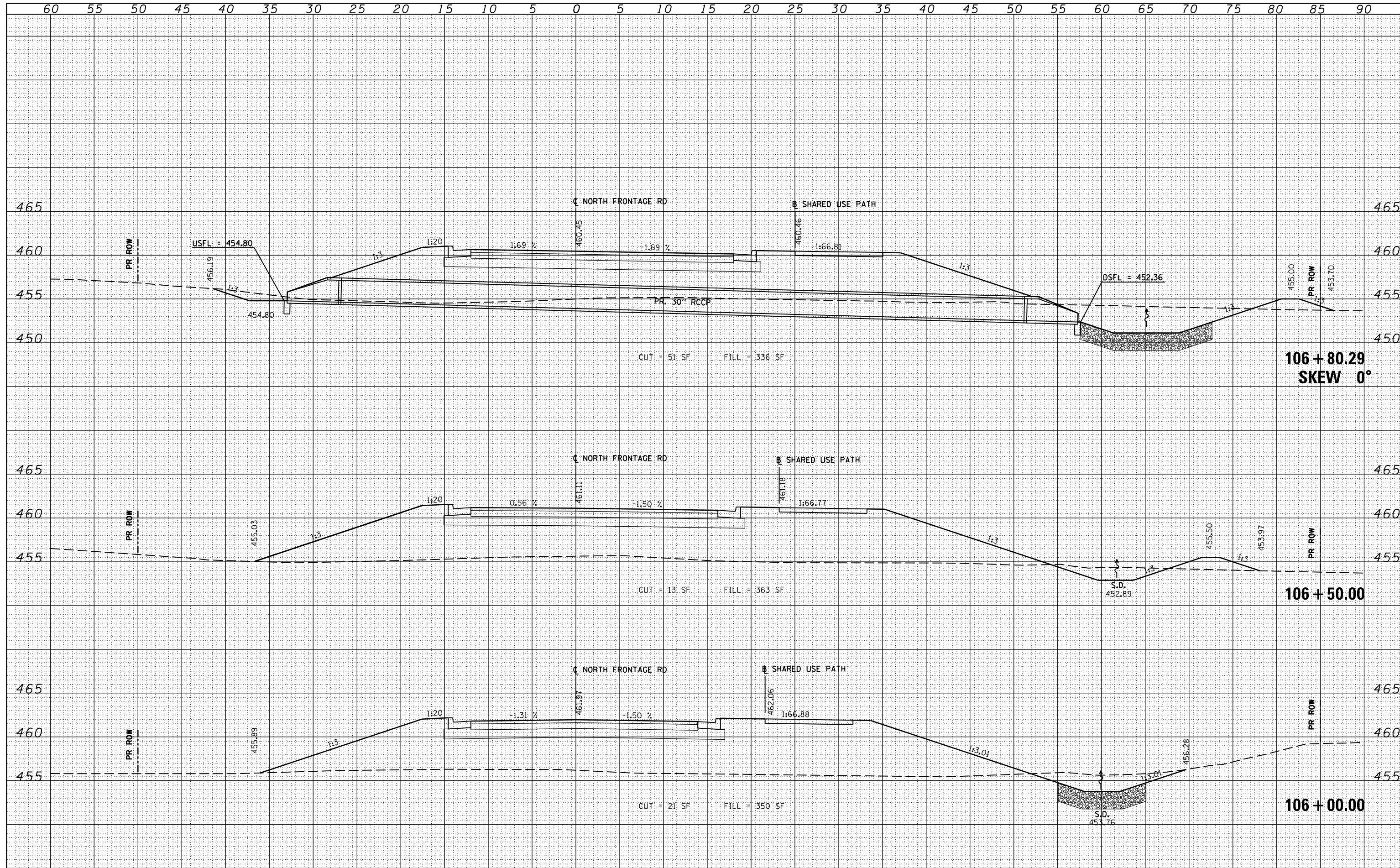
DATE	
BY	
ORIGINAL SURVEY	
SURVEYED	
PLOTTED	
TEMPLATE	
AREAS	
CHECKED	
NO.	



FILE NAME =	USER NAME = sUsers	DESIGNED - KN	REVISED -	STATE OF ILLINOIS DEPARTMENT OF TRANSPORTATION	PROPOSED CROSS SECTIONS NORTH FRONTAGE ROAD		F.A.P. RTE.	SECTION	COUNTY	TOTAL SHEETS	SHEET NO.
c:\pwork\pwork\lavenderba\d0363618\0978221-ht-xssht-North-Frontage.dgn		DRAWN - AS	REVISED -		331	(1-3)R-2, N-4, TS-4, HBK-1	WILLIAMSON	733	597		
PLOT SCALE = 10.0000' / in.		CHECKED -	REVISED -		DRAWING NO. XS-197				78221		
PLOT DATE = 1/31/2014		DATE -	REVISED -		SCALE: STA. 104+50.00 TO STA. 105+50.00		ILLINOIS FED. AID PROJECT				

BY	DATE

BY	DATE



FILE NAME =
 c:\pwork\pwork\lavenderba\0363618\0978221\ht-xshht-North-Frontage.dgn
 PLOT SCALE = 10.0000' / in.
 PLOT DATE = 1/31/2014

USER NAME =	DESIGNED -	REVISOR -
susers	KN	-
	DRAWN -	REVISOR -
	AS	-
	CHECKED -	REVISOR -
		-
	DATE -	REVISOR -
		-

**STATE OF ILLINOIS
 DEPARTMENT OF TRANSPORTATION**

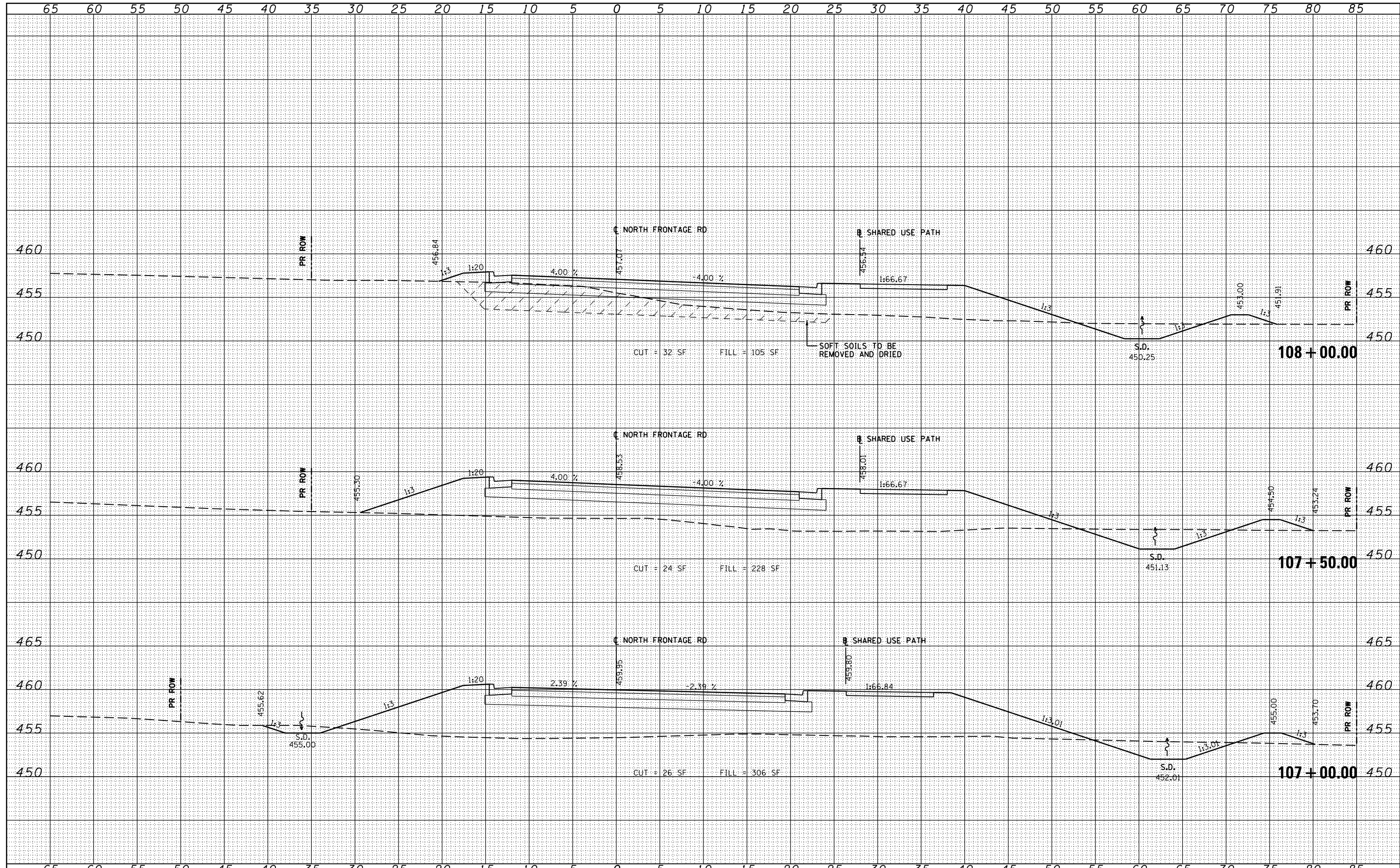
**PROPOSED CROSS SECTIONS
 NORTH FRONTAGE ROAD**

SCALE: SHEET NO. 41 OF 58 SHEETS STA. 106+00.00 TO STA. 106+80.29

F.A.P. RTE.	SECTION	COUNTY	TOTAL SHEETS	SHEET NO.
331	(1-3)R-2, N-4, TS-4, HBK-1	WILLIAMSON	733	598
DRAWING NO.	XS-198			78221
ILLINOIS FED. AID PROJECT				

DATE	
BY	
FINAL SURVEY	SURVEYED
NOTE BOOK	PLOTTED
NO.	TEMPLATE
	AREAS CHECKED
	AREAS CHECKED

DATE	
BY	
ORIGINAL SURVEY	SURVEYED
NOTE BOOK	PLOTTED
NO.	TEMPLATE
	AREAS CHECKED
	AREAS CHECKED



FILE NAME = c:\pwork\pwork\lavenderba\d0363618\0978221-ht-xssht-North-Frontage.dgn
 USER NAME = susers
 DESIGNED - KN
 DRAWN - AS
 PLOT SCALE = 10.0000' / in.
 CHECKED -
 DATE - 1/31/2014

REVISOR -
 REVISION -
 REVISION -
 REVISION -
 REVISION -

**STATE OF ILLINOIS
 DEPARTMENT OF TRANSPORTATION**

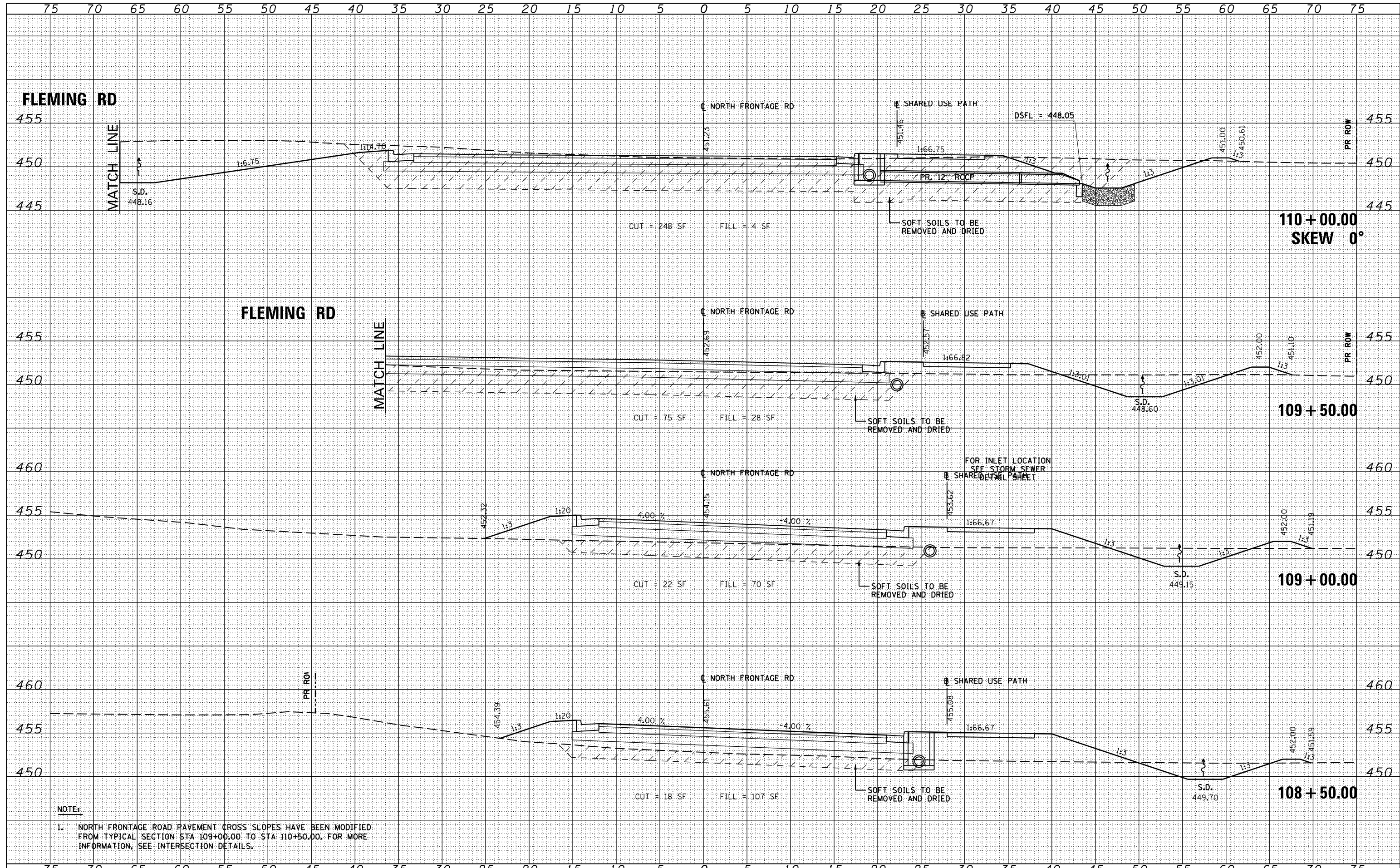
**PROPOSED CROSS SECTIONS
 NORTH FRONTAGE ROAD**

SCALE: SHEET NO. 42 OF 58 SHEETS STA. 107+00.00 TO STA. 108+00.00

F.A.P. RTE.	SECTION	COUNTY	TOTAL SHEETS	SHEET NO.
331	(1-3)R-2, N-4, TS-4, HBK-1	WILLIAMSON	733	599
DRAWING NO. XS-199				78221
ILLINOIS FED. AID PROJECT				

BY	DATE
SURVEYED	
PLOTTED	
TEMPLATE	
NOTE BOOK	
AREAS CHECKED	

BY	DATE
SURVEYED	
PLOTTED	
TEMPLATE	
NOTE BOOK	
AREAS CHECKED	



NOTE:
 1. NORTH FRONTAGE ROAD PAVEMENT CROSS SLOPES HAVE BEEN MODIFIED FROM TYPICAL SECTION STA 109+00.00 TO STA 110+50.00. FOR MORE INFORMATION, SEE INTERSECTION DETAILS.

FILE NAME =	USER NAME = susers	DESIGNED - KN	REVISED -	STATE OF ILLINOIS DEPARTMENT OF TRANSPORTATION	PROPOSED CROSS SECTIONS NORTH FRONTAGE ROAD	F.A.P. RTE.	SECTION	COUNTY	TOTAL SHEETS	SHEET NO.
ca:\pw\work\p\dot\lavenderba\d0363618\0978221-ht-xssht-North-Frontage.dgn		DRAWN - AS	REVISED -			331	(1-3)R-2, N-4, TS-4, HBK-1	WILLIAMSON	733	600
PLOT SCALE = 10.0000' / in.		CHECKED -	REVISED -			DRAWING NO.	XS-200			
PLOT DATE = 1/31/2014		DATE -	REVISED -			SCALE:	SHEET NO. 43 OF 58 SHEETS	STA. 108+50.00 TO STA. 110+00.00	ILLINOIS FED. AID PROJECT	