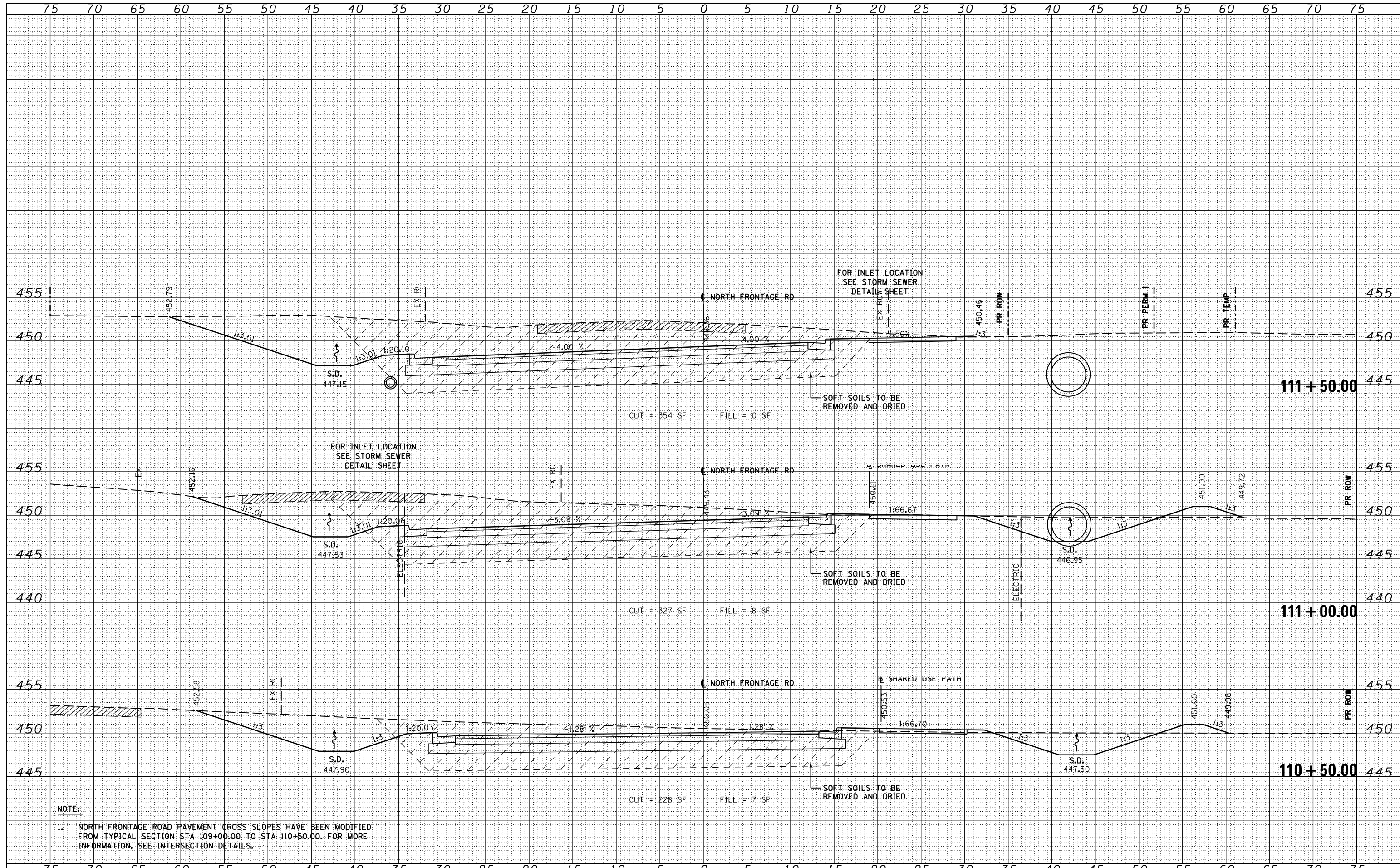


DATE	
BY	
FINAL SURVEY	
PLOTTED	
NOTE BOOK	
AREAS CHECKED	

DATE	
BY	
ORIGINAL SURVEY	
PLOTTED	
NOTE BOOK	
AREAS CHECKED	

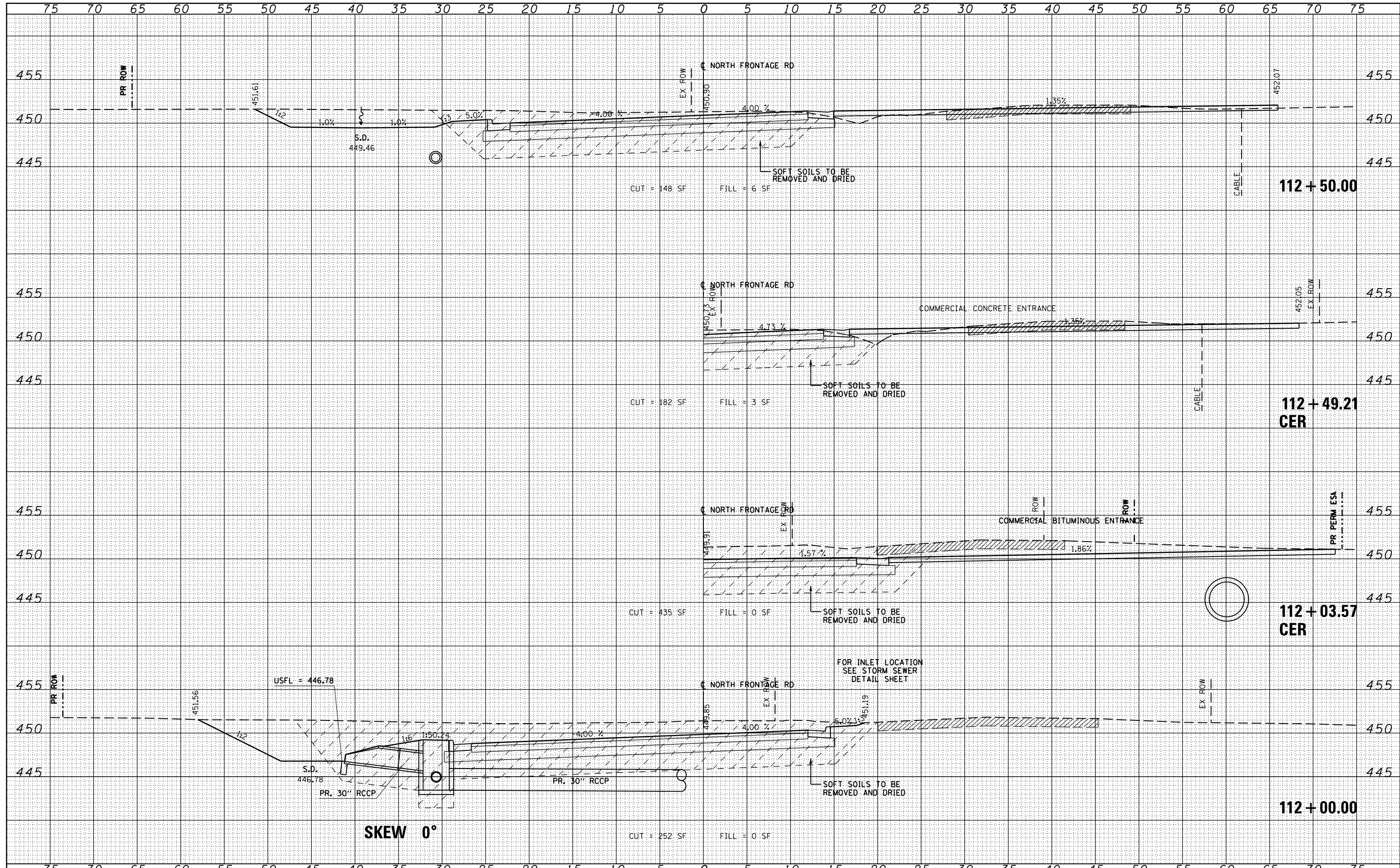


NOTE:
 1. NORTH FRONTAGE ROAD PAVEMENT CROSS SLOPES HAVE BEEN MODIFIED FROM TYPICAL SECTION STA 109+00.00 TO STA 110+50.00. FOR MORE INFORMATION, SEE INTERSECTION DETAILS.

FILE NAME =	USER NAME = susers	DESIGNED - KN	REVISED -	STATE OF ILLINOIS DEPARTMENT OF TRANSPORTATION	PROPOSED CROSS SECTIONS NORTH FRONTAGE ROAD	F.A.P. R.T.E.	SECTION	COUNTY	TOTAL SHEETS	SHEET NO.
c:\pw\work\p1dot\lavenderba\d0363618\0978221-ht-xsh-t-North-Frontage.dgn	DRAWN - AS	REVISED -	331			(1-3)R-2, N-4, TS-4, HBK-1	WILLIAMSON	733	601	
PLOT SCALE = 10.0000 / in.	CHECKED -	REVISED -	DRAWING NO. XS-201			78221				
PLOT DATE = 1/31/2014	DATE -	REVISED -	SCALE: SHEET NO. 44 OF 58 SHEETS STA. 110+50.00 TO STA. 111+50.00			ILLINOIS FED. AID PROJECT				

DATE	
BY	
FINISHED SURVEY	
PLOTTED	
TEMPLATE	
NOTE BOOK	
AREAS CHECKED	
NO.	


DATE	
BY	
ORIGINAL SURVEY	
PLOTTED	
TEMPLATE	
NOTE BOOK	
AREAS CHECKED	
NO.	



FILE NAME =	USER NAME = susers	DESIGNED - KN	REVISED -	STATE OF ILLINOIS DEPARTMENT OF TRANSPORTATION	PROPOSED CROSS SECTIONS NORTH FRONTAGE ROAD	F.A.P. RTE.	SECTION	COUNTY	TOTAL SHEETS	SHEET NO.
c:\pw\work\p\dot\lavenderba\d0363618\0978221-ht-xsh-t-North-Frontage.dgn	DRAWN - AS	REVISED -	331			(1-3)R-2, N-4, T5-4, HBK-1	WILLIAMSON	733	602	
PLOT SCALE = 10.0000' / in.	CHECKED -	REVISED -	DRAWING NO. XS-202					78221		
PLOT DATE = 1/31/2014	DATE -	REVISED -	SCALE: SHEET NO. 45 OF 58 SHEETS STA. 112+00.00 TO STA. 112+50.00			ILLINOIS FED. AID PROJECT				

DATE	
BY	
FINAL SURVEY	
SURVEY PLOTTED	
NOTE BOOK	
AREAS CHECKED	

DATE	
BY	
ORIGINAL SURVEY	
SURVEY PLOTTED	
NOTE BOOK	
AREAS CHECKED	

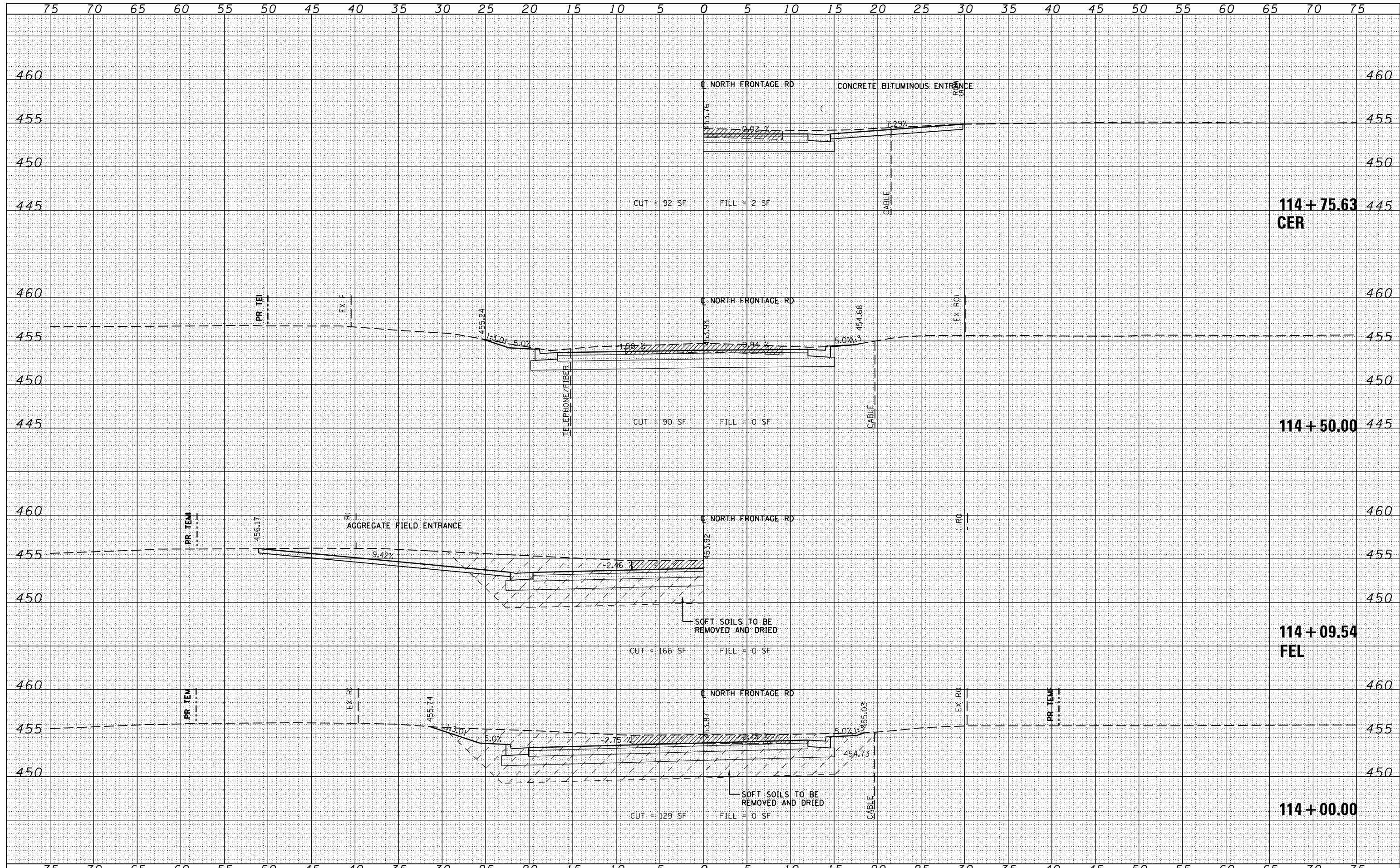


FILE NAME =	USER NAME = sUsers	DESIGNED - KN	REVISED -	STATE OF ILLINOIS DEPARTMENT OF TRANSPORTATION	PROPOSED CROSS SECTIONS NORTH FRONTAGE ROAD	F.A.P. RTE.	SECTION	COUNTY	TOTAL SHEETS	SHEET NO.
c:\pw\work\p\dot\lavenderba\0363618\0978221\ht-xsh-t-North-Frontage.dgn	DRAWN - AS	REVISED -	331			(1-3)R-2, N-4, TS-4, HBK-1	WILLIAMSON	733	603	
PLOT SCALE = 10.0000' / in.	CHECKED -	REVISED -	DRAWING NO. XS-203			78221				
PLOT DATE = 1/31/2014	DATE -	REVISED -	ILLINOIS FED. AID PROJECT							

SCALE: SHEET NO. 46 OF 58 SHEETS STA. 113+00.00 TO STA. 113+98.87

DATE	
BY	
FINISHED SURVEY	
PLOTTED	
NOTE BOOK	
AREAS CHECKED	

DATE	
BY	
ORIGINAL SURVEY	
PLOTTED	
NOTE BOOK	
AREAS CHECKED	




FILE NAME =	USER NAME = susers	DESIGNED - KN	REVISED -	STATE OF ILLINOIS DEPARTMENT OF TRANSPORTATION	PROPOSED CROSS SECTIONS NORTH FRONTAGE ROAD	F.A.P. RTE.	SECTION	COUNTY	TOTAL SHEETS	SHEET NO.
c:\pw\work\p\dot\lavenderba\d0363618\0978221-ht-xssht-North-Frontage.dgn		DRAWN - AS	REVISED -			331	(1-3)R-2, N-4, TS-4, HKB-1	WILLIAMSON	733	604
PLOT SCALE = 10.0000 / in.		CHECKED -	REVISED -			DRAWING NO.	XS-204			78221
PLOT DATE = 1/31/2014		DATE -	REVISED -			ILLINOIS FED. AID PROJECT				

SCALE: SHEET NO. 47 OF 58 SHEETS STA. 114+00.00 TO STA. 114+75.63

DATE	
BY	
ORIGINAL SURVEY	
SURVEYED	
PLOTTED	
TEMPLATE	
NOTE BOOK	
AREAS CHECKED	
NO.	

DATE	
BY	
ORIGINAL SURVEY	
SURVEYED	
PLOTTED	
TEMPLATE	
NOTE BOOK	
AREAS CHECKED	
NO.	



FILE NAME = c:\pwork\pwork\lavenderba\d0363618\0978221-ht-xssht-North-Frontage.dgn
 USER NAME = susers
 PLOT SCALE = 10.0000' / in.
 PLOT DATE = 1/31/2014

DESIGNED	- KN	REVISED	-
DRAWN	- AS	REVISED	-
CHECKED	-	REVISED	-
DATE	-	REVISED	-

**STATE OF ILLINOIS
 DEPARTMENT OF TRANSPORTATION**

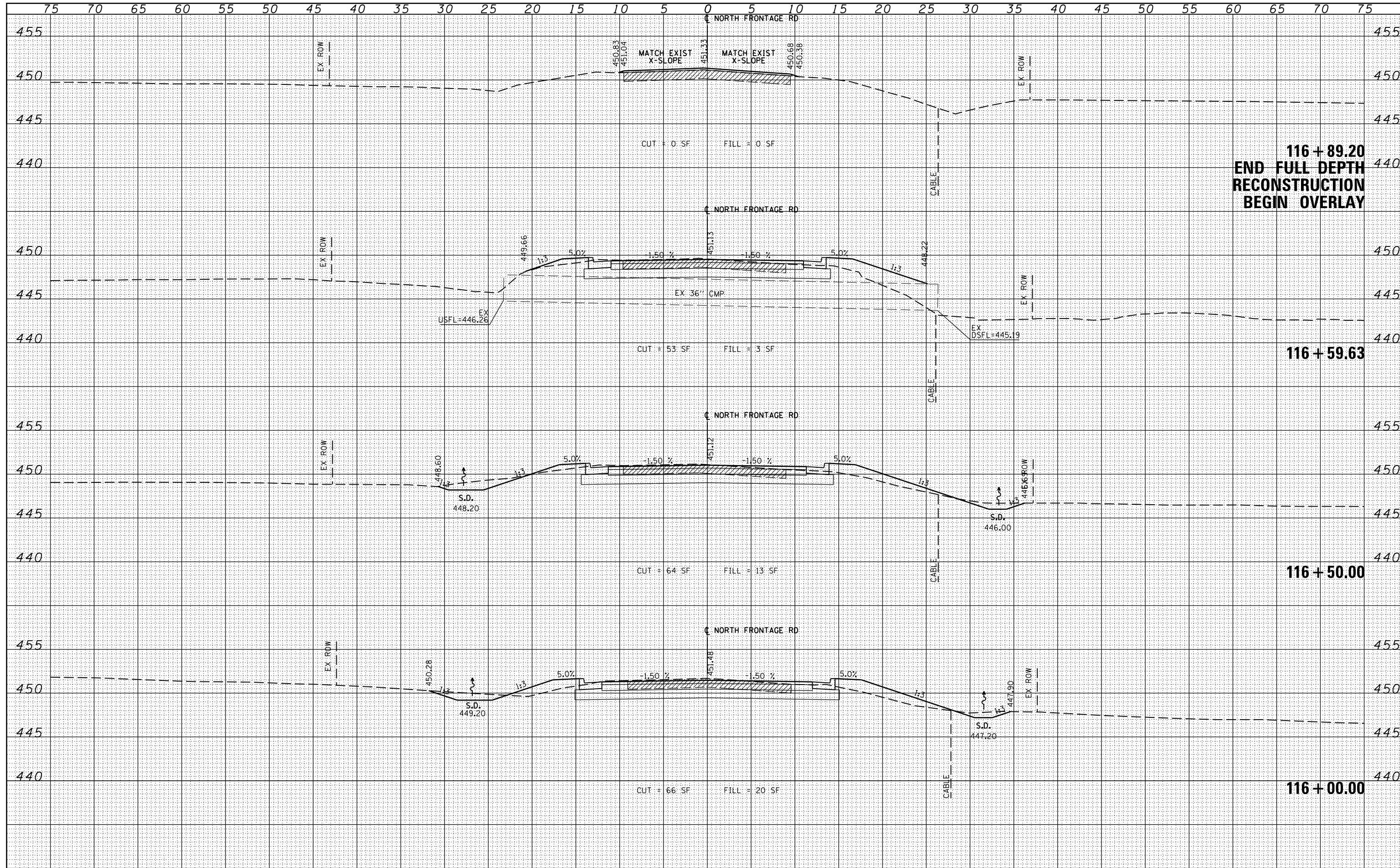
**PROPOSED CROSS SECTIONS
 NORTH FRONTAGE ROAD**

SCALE: SHEET NO. 48 OF 58 SHEETS STA. 115+00.00 TO STA. 115+50.00

F.A.P. RTE.	SECTION	COUNTY	TOTAL SHEETS	SHEET NO.
331	(1-3)R-2, N-4, TS-4, HBK-1	WILLIAMSON	733	605
DRAWING NO.	XS-205			78221
ILLINOIS FED. AID PROJECT				

DATE	
BY	
FINISHED SURVEY	
PLOTTED	
TEMPLATE	
NOTE BOOK	
AREAS CHECKED	
NO.	

DATE	
BY	
ORIGINAL SURVEY	
PLOTTED	
TEMPLATE	
NOTE BOOK	
AREAS CHECKED	
NO.	



**116 + 89.20
END FULL DEPTH
RECONSTRUCTION
BEGIN OVERLAY**

116 + 59.63

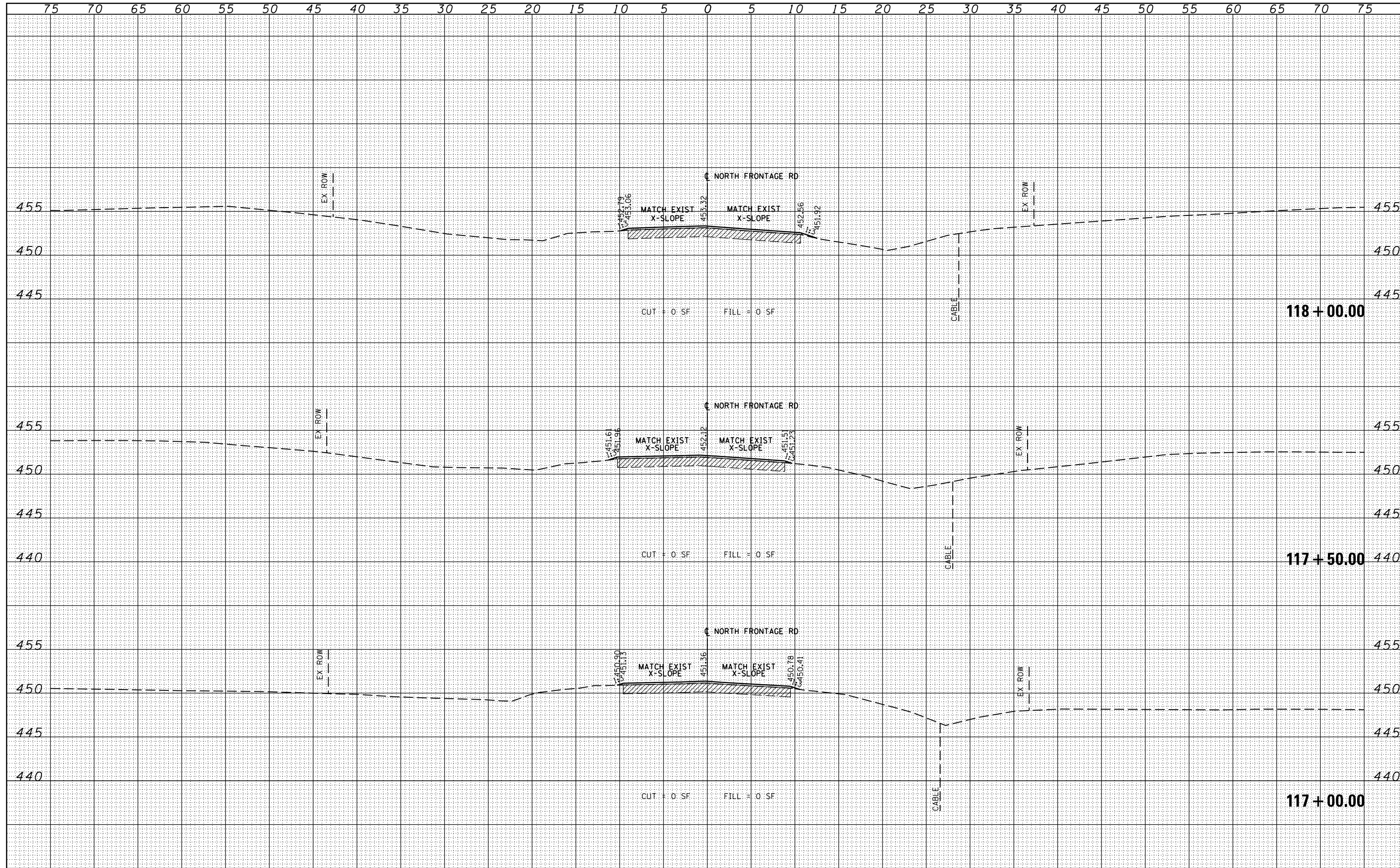
116 + 50.00

116 + 00.00

FILE NAME =	USER NAME = susers	DESIGNED - KN	REVISED -	<p align="center">STATE OF ILLINOIS DEPARTMENT OF TRANSPORTATION</p> <p align="center">PROPOSED CROSS SECTIONS NORTH FRONTAGE ROAD</p>	F.A.P. RTE.	SECTION	COUNTY	TOTAL SHEETS	SHEET NO.
ca:\pw\work\p\dot\lavenderba\d0363618\0978221-1\ht-xsh-t-North-Frontage.dgn		DRAWN - AS	REVISED -		331	(1-3)R-2, N-4, TS-4, HBK-1	WILLIAMSON	733	606
PLOT SCALE = 10.0000" / 1"		CHECKED -	REVISED -		DRAWING NO. XS-206				78221
PLOT DATE = 1/31/2014		DATE -	REVISED -		SCALE: SHEET NO. 49 OF 58 SHEETS STA. 116+00.00 TO STA. 116+89.20		ILLINOIS FED. AID PROJECT		

DATE	
BY	
FINAL SURVEY	SURVEYED
NOTE BOOK	PLOTTED
NO.	TEMPLATE
	AREAS CHECKED

DATE	
BY	
ORIGINAL SURVEY	SURVEYED
NOTE BOOK	PLOTTED
NO.	TEMPLATE
	AREAS CHECKED



FILE NAME = c:\pw\work\p1dot\lavenderba\0363618\0978221-1\1t-xssht-North-Frontage.dgn
 USER NAME = sUsers
 DESIGNED - KN
 DRAWN - AS
 PLOT SCALE = 10.0000' / in.
 PLOT DATE = 1/31/2014

DESIGNED - KN
 DRAWN - AS
 CHECKED -
 DATE -

REVISED -
 REVISED -
 REVISED -
 REVISED -

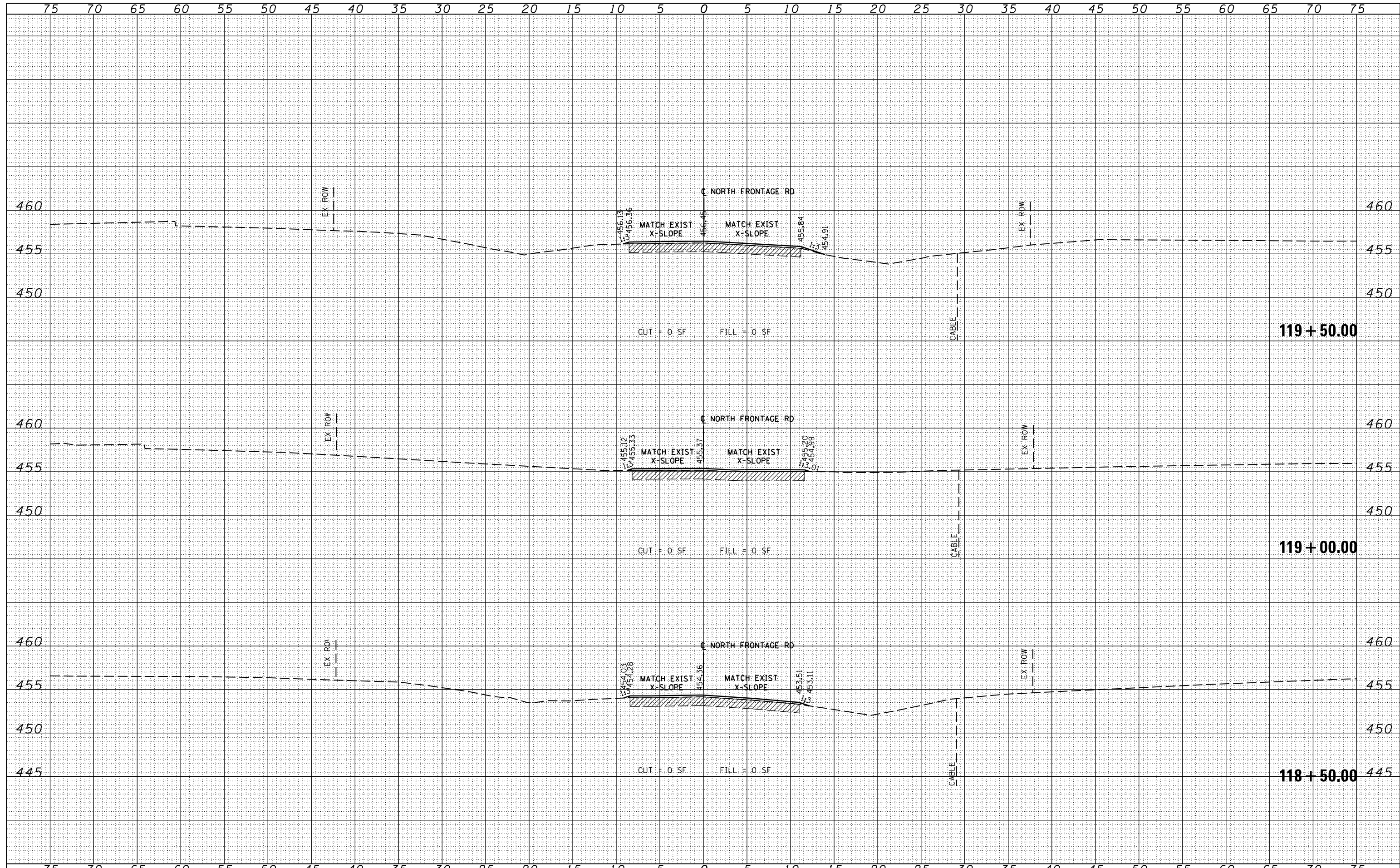
**STATE OF ILLINOIS
 DEPARTMENT OF TRANSPORTATION**

**PROPOSED CROSS SECTIONS
 NORTH FRONTAGE ROAD**
 SCALE: SHEET NO. 50 OF 58 SHEETS STA. 117+00.00 TO STA. 118+00.00

F.A.P. RTE.	SECTION	COUNTY	TOTAL SHEETS	SHEET NO.
331	(1-3)R-2, N-4, TS-4, HBK-1	WILLIAMSON	733	607
DRAWING NO. XS-207			78221	
ILLINOIS FED. AID PROJECT				

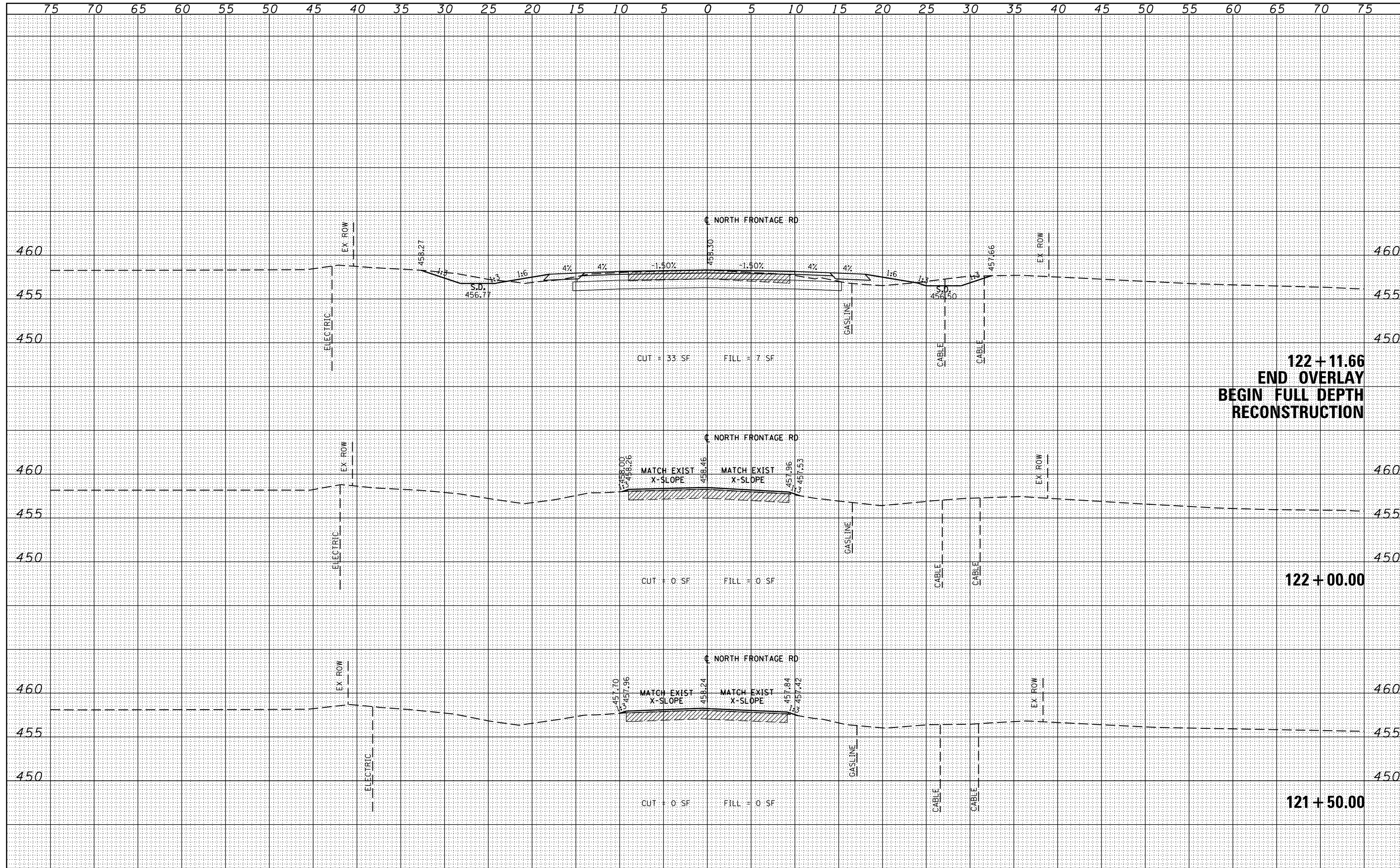
DATE	
BY	
FINAL SURVEY	SURVEYED
NOTE BOOK	PLOTTED
NO.	TEMPLATE
	AREAS CHECKED

DATE	
BY	
ORIGINAL SURVEY	SURVEYED
NOTE BOOK	PLOTTED
NO.	TEMPLATE
	AREAS CHECKED



DATE	
BY	
FINAL SURVEY	SURVEYED
NOTE BOOK	PLOTTED
NO.	TEMPLATE
	AREAS
	CHECKED

DATE	
BY	
ORIGINAL SURVEY	SURVEYED
NOTE BOOK	PLOTTED
NO.	TEMPLATE
	AREAS
	CHECKED



**122+11.66
END OVERLAY
BEGIN FULL DEPTH
RECONSTRUCTION**

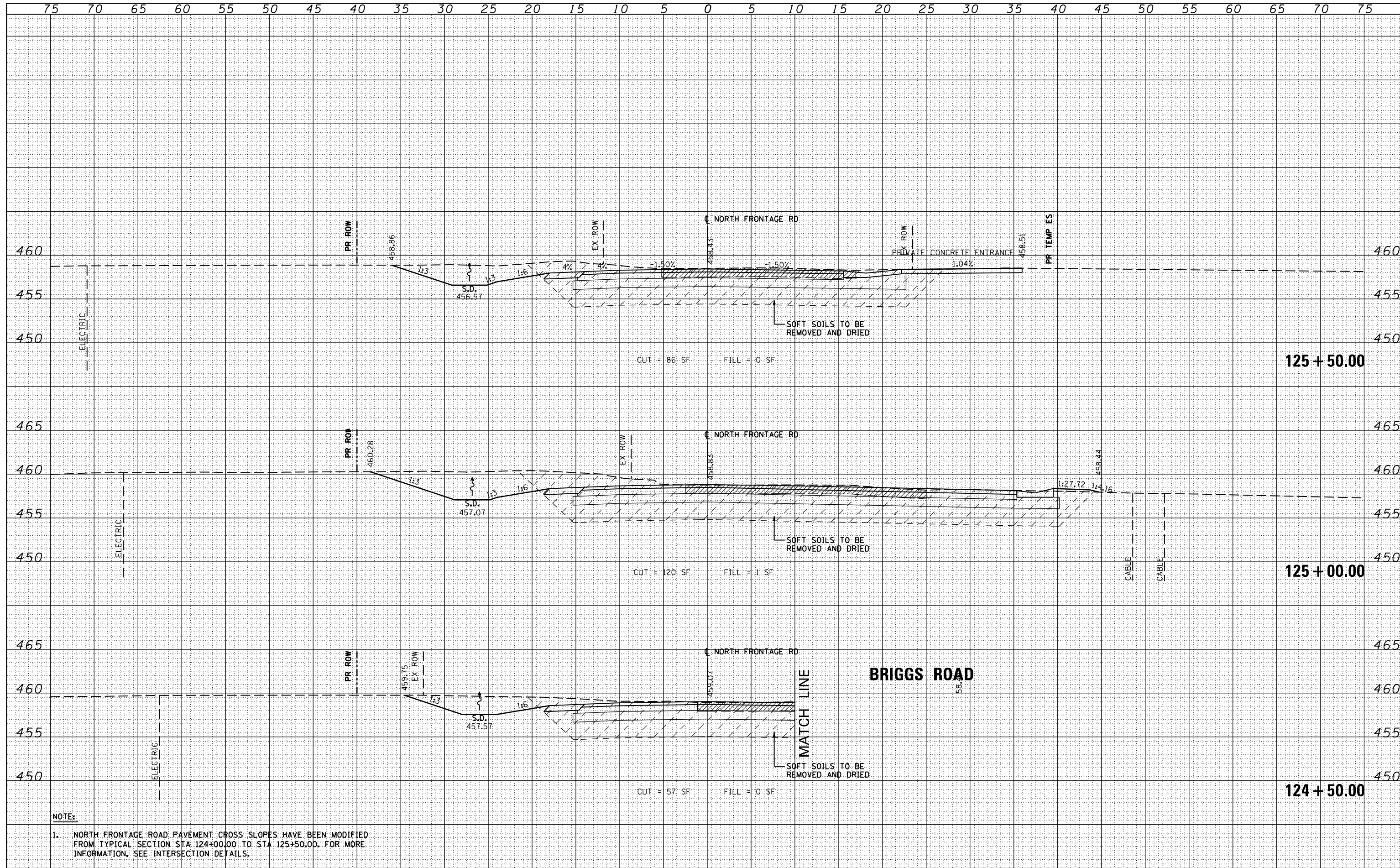
122+00.00

121+50.00

FILE NAME =	USER NAME = susers	DESIGNED - KN	REVISIED -	STATE OF ILLINOIS DEPARTMENT OF TRANSPORTATION	PROPOSED CROSS SECTIONS NORTH FRONTAGE ROAD	F.A.P. RT.	SECTION	COUNTY	TOTAL SHEETS	SHEET NO.
c:\pwork\pwork\lavenderba\d0363618\0978221-ht-xshht-North-Frontage.dgn	DRAWN - AS	REVISIED -	331			(1-3)R-2, N-4, TS-4, HBK-1	WILLIAMSON	733	610	
PLOT SCALE = 10.0000' / in.	CHECKED -	REVISIED -	DRAWING NO. XS-210			78221				
PLOT DATE = 1/31/2014	DATE -	REVISIED -	SCALE: SHEET NO. 53 OF 58 SHEETS			STA. 121+50.00 TO STA. 122+11.69				
						ILLINOIS FED. AID PROJECT				

DATE	
BY	
FINAL SURVEY	SURVEYED
NOTE BOOK	PLOTTED
NO.	TEMPLATE
	AREAS CHECKED

DATE	
BY	
ORIGINAL SURVEY	SURVEYED
NOTE BOOK	PLOTTED
NO.	TEMPLATE
	AREAS CHECKED




NOTE:
 1. NORTH FRONTAGE ROAD PAVEMENT CROSS SLOPES HAVE BEEN MODIFIED FROM TYPICAL SECTION STA 124+00.00 TO STA 125+50.00. FOR MORE INFORMATION, SEE INTERSECTION DETAILS.

FILE NAME =	USER NAME = susers	DESIGNED - KN	REVISED -	STATE OF ILLINOIS DEPARTMENT OF TRANSPORTATION	PROPOSED CROSS SECTIONS NORTH FRONTAGE ROAD	F.A.P. RTE.	SECTION	COUNTY	TOTAL SHEETS	SHEET NO.
c:\pw\work\p1dot\lavenderba\0363618\0978221-ht-xssht-North-Frontage.dgn	DRAWN - AS	REVISED -	331			(1-3)R-2, N-4, TS-4, HBK-1	WILLIAMSON	733	613	
PLOT SCALE = 10.0000' / in.	CHECKED -	REVISED -	DRAWING NO. XS-213			78221				
PLOT DATE = 1/31/2014	DATE -	REVISED -	ILLINOIS FED. AID PROJECT							

SCALE: SHEET NO. 56 OF 58 SHEETS STA. 124+50.00 TO STA. 125+50.00

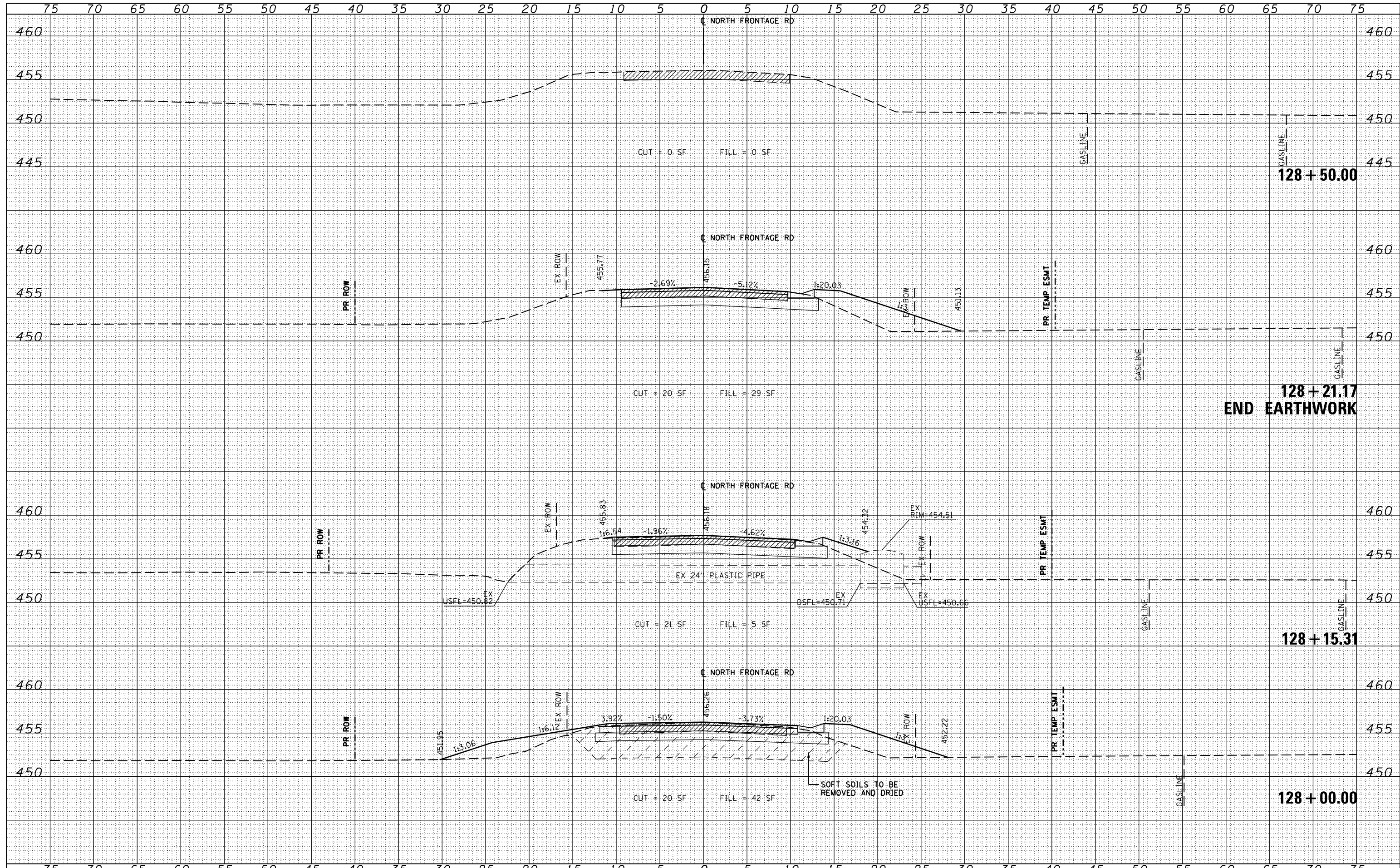
DATE	
BY	
FINAL SURVEY	SURVEYED
NOTE BOOK	PLOTTED
NO.	TEMPLATE
	AREAS
	CHECKED

DATE	
BY	
ORIGINAL SURVEY	SURVEYED
NOTE BOOK	PLOTTED
NO.	TEMPLATE
	AREAS
	CHECKED



DATE	
BY	
FINISHED SURVEY	
PLOTTED	
NOTE BOOK	
AREAS CHECKED	
NO.	

DATE	
BY	
ORIGINAL SURVEY	
PLOTTED	
NOTE BOOK	
AREAS CHECKED	
NO.	

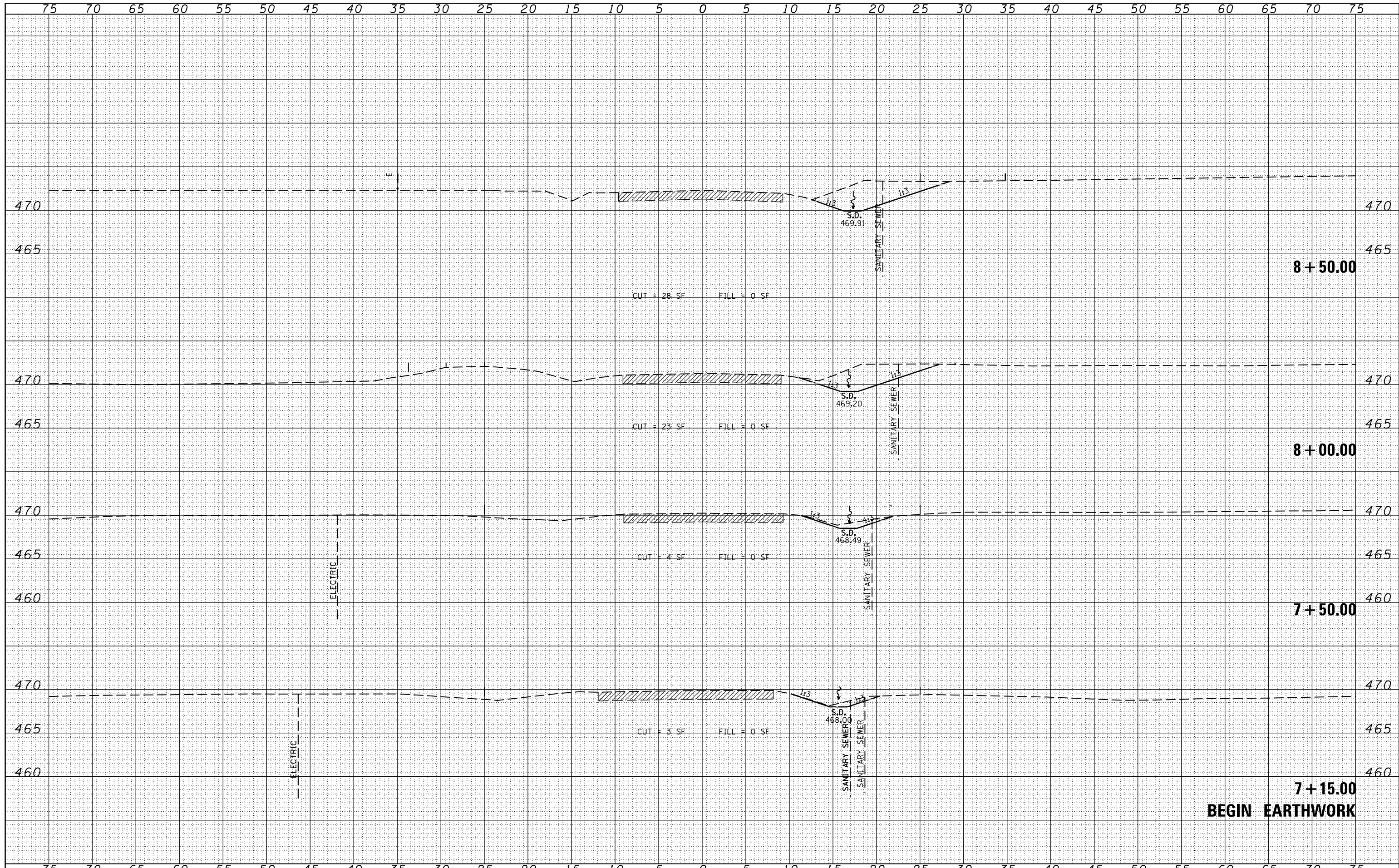


FILE NAME =	USER NAME = susers	DESIGNED - KN	REVISED -	STATE OF ILLINOIS DEPARTMENT OF TRANSPORTATION	PROPOSED CROSS SECTIONS NORTH FRONTAGE ROAD	F.A.P. R.E.	SECTION	COUNTY	TOTAL SHEETS	SHEET NO.
c:\pw\work\p\dot\lavenderba\0363618\0978221-ht-xsh-t-North-Frontage.dgn	DRAWN - AS	REVISED -	331			(1-3)R-2, N-4, TS-4, HBK-1	WILLIAMSON	733	615	
PLOT SCALE = 10.0000' / in.	CHECKED -	REVISED -	DRAWING NO. XS-215			78221				
PLOT DATE = 1/31/2014	DATE -	REVISED -	ILLINOIS FED. AID PROJECT							

SCALE: SHEET NO. 58 OF 58 SHEETS STA. 128+00.00 TO STA. 128+50.00

BY	DATE
SURVEYED	
PLOTTED	
TEMPLATE	
AREAS CHECKED	
FINAL SURVEY NOTE BOOK NO.	

BY	DATE
SURVEYED	
PLOTTED	
TEMPLATE	
AREAS CHECKED	
ORIGINAL SURVEY NOTE BOOK NO.	



FILE NAME = c:\pwwork\pwwork\lavenderba\d0363618\0978221-dht-xssht-COUNTRY_AIRE.dgn
 USER NAME = sUsers
 DESIGNED - KN
 DRAWN - AS
 PLOT SCALE = 10.0000' / 1"
 PLOT DATE = 1/31/2014

DESIGNED - KN
 DRAWN - AS
 CHECKED -
 DATE -

REVISED -
 REVISED -
 REVISED -
 REVISED -

STATE OF ILLINOIS
 DEPARTMENT OF TRANSPORTATION

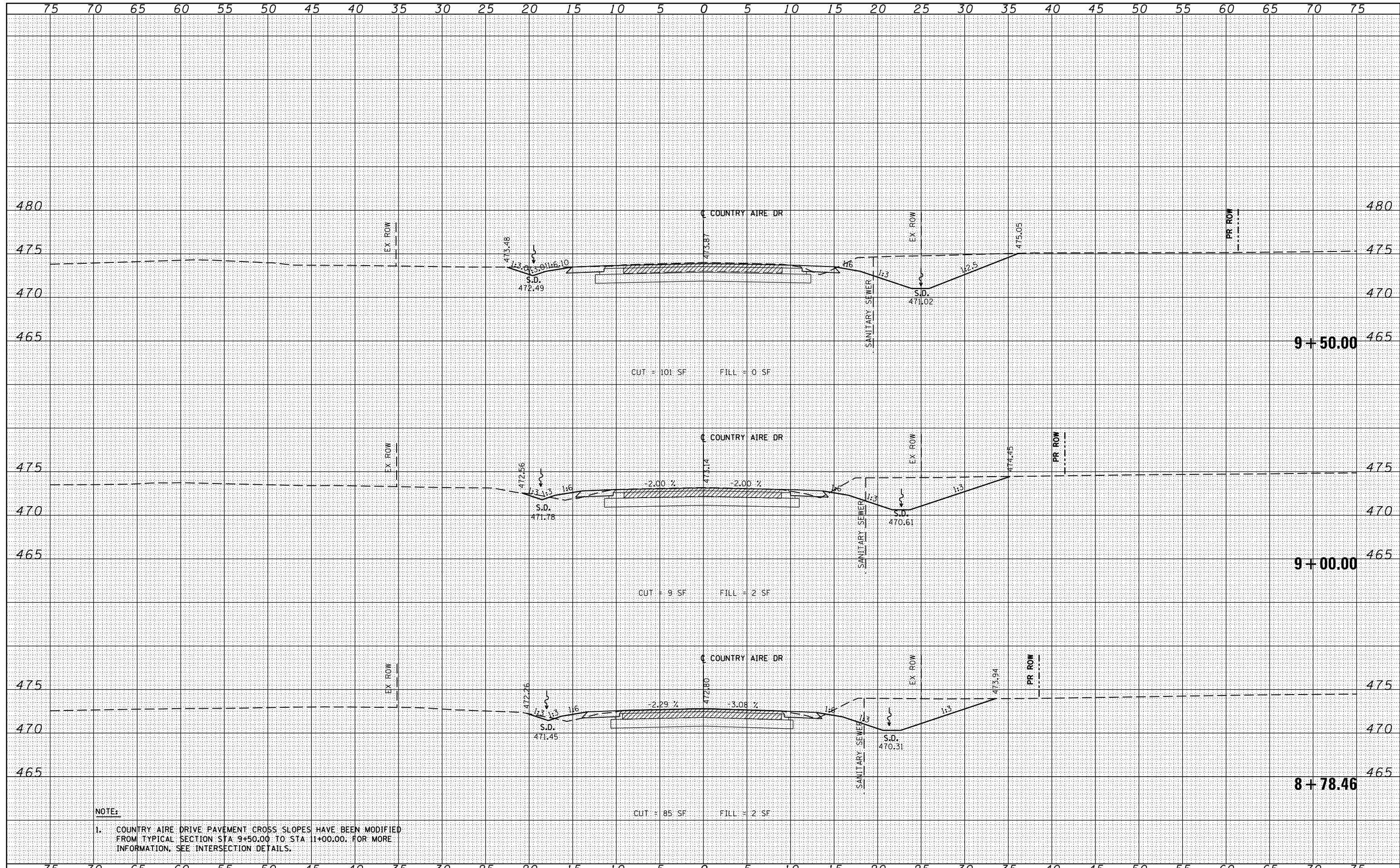
PROPOSED CROSS SECTIONS
 COUNTRY AIRE DRIVE

SCALE: SHEET NO. 1 OF 4 SHEETS STA. 7+15.00 TO STA. 8+50.00

F.A.P. RTE.	SECTION	COUNTY	TOTAL SHEETS	SHEET NO.
331	(1-3)R-2, N-4, TS-4, HBK-1	WILLIAMSON	733	616
DRAWING NO. XS-216			78221	
ILLINOIS FED. AID PROJECT				

DATE	
BY	
FINAL SURVEY	SURVEYED
NOTE BOOK	PLOTTED
NO.	TEMPLATE
	AREAS CHECKED

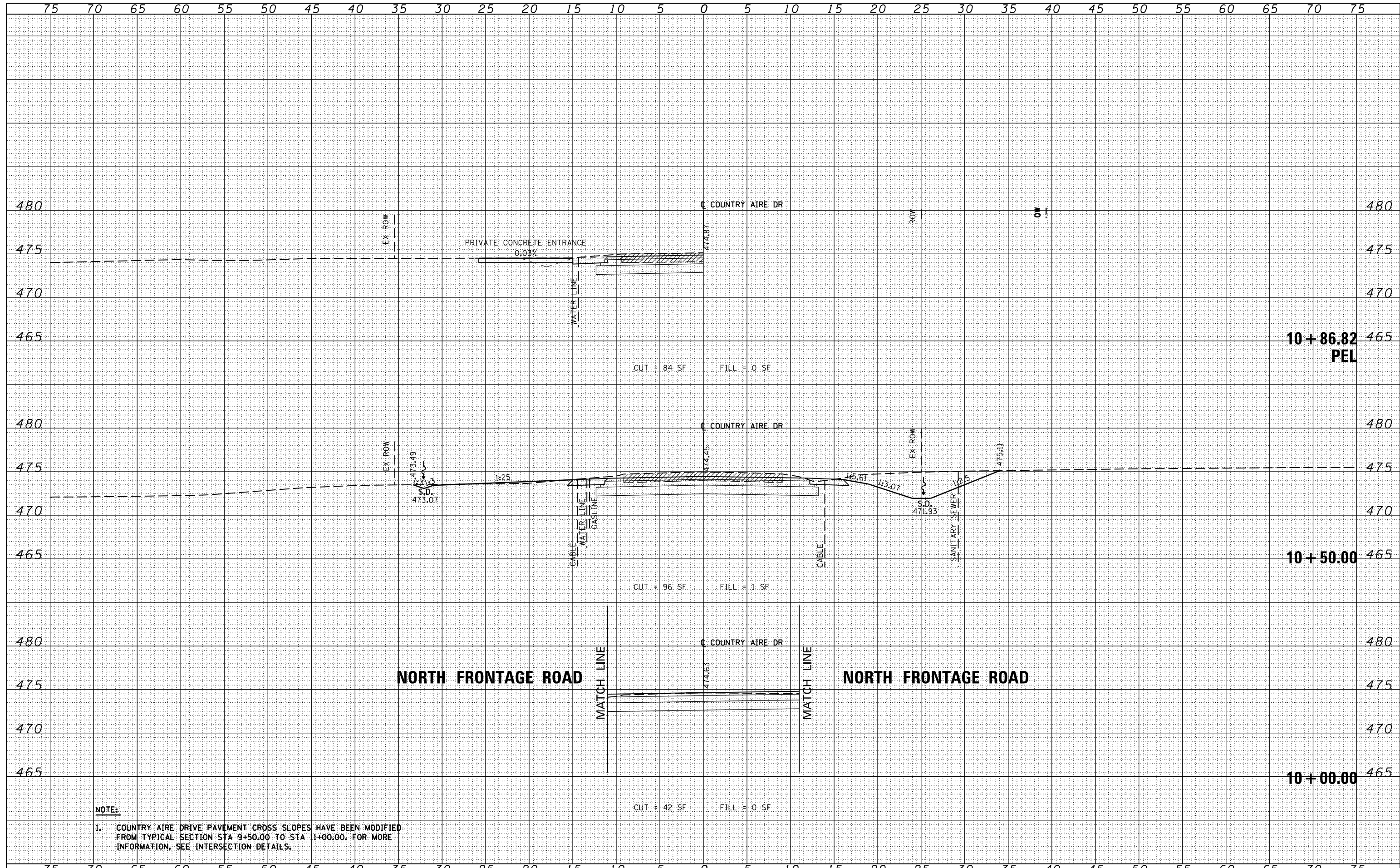
DATE	
BY	
ORIGINAL SURVEY	SURVEYED
NOTE BOOK	PLOTTED
NO.	TEMPLATE
	AREAS CHECKED



NOTE:
 1. COUNTRY AIRE DRIVE PAVEMENT CROSS SLOPES HAVE BEEN MODIFIED FROM TYPICAL SECTION STA 9+50.00 TO STA 11+00.00. FOR MORE INFORMATION, SEE INTERSECTION DETAILS.

BY	DATE

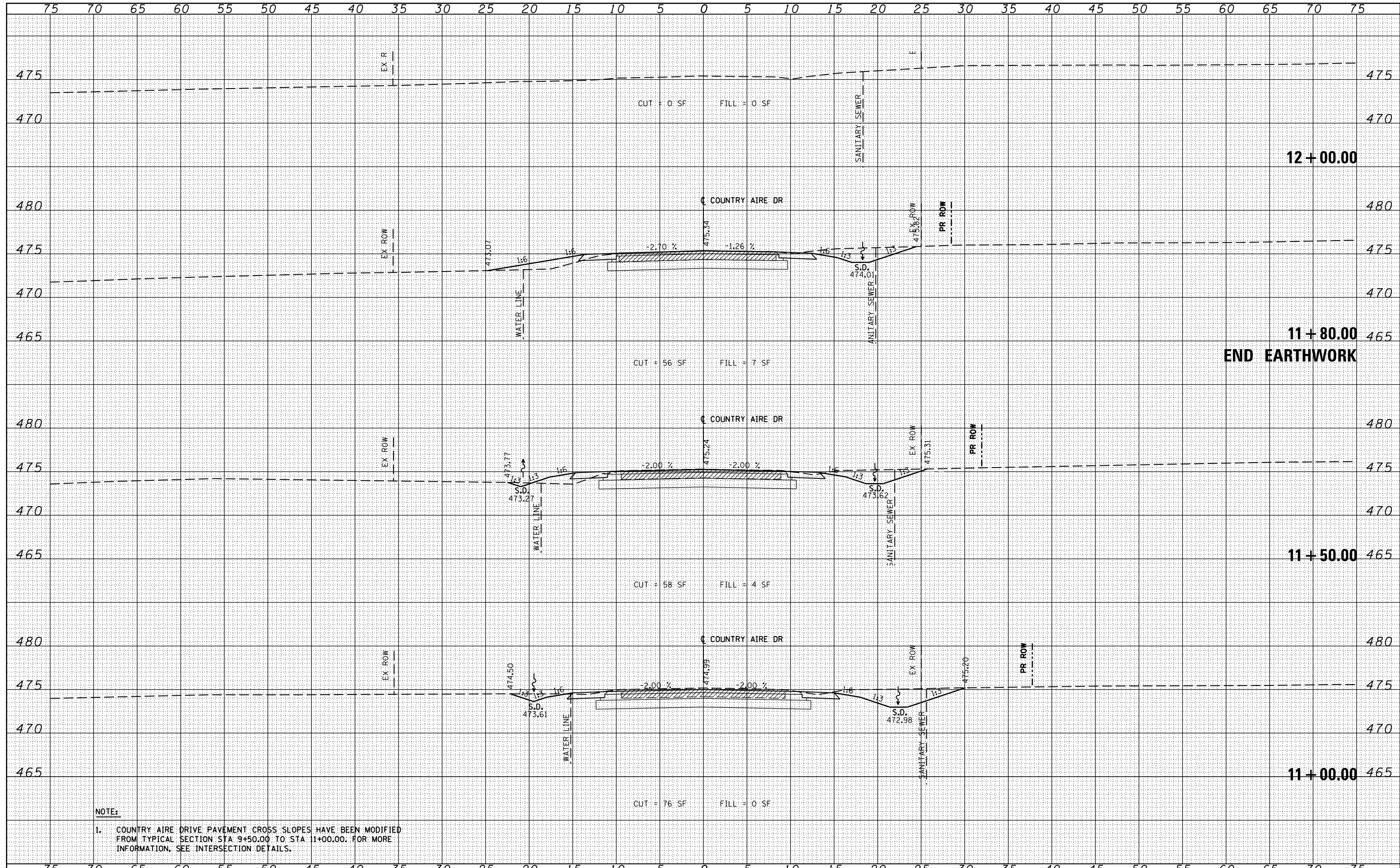
BY	DATE



NOTE:
 1. COUNTRY AIRE DRIVE PAVEMENT CROSS SLOPES HAVE BEEN MODIFIED FROM TYPICAL SECTION STA 9+50.00 TO STA 11+00.00. FOR MORE INFORMATION, SEE INTERSECTION DETAILS.

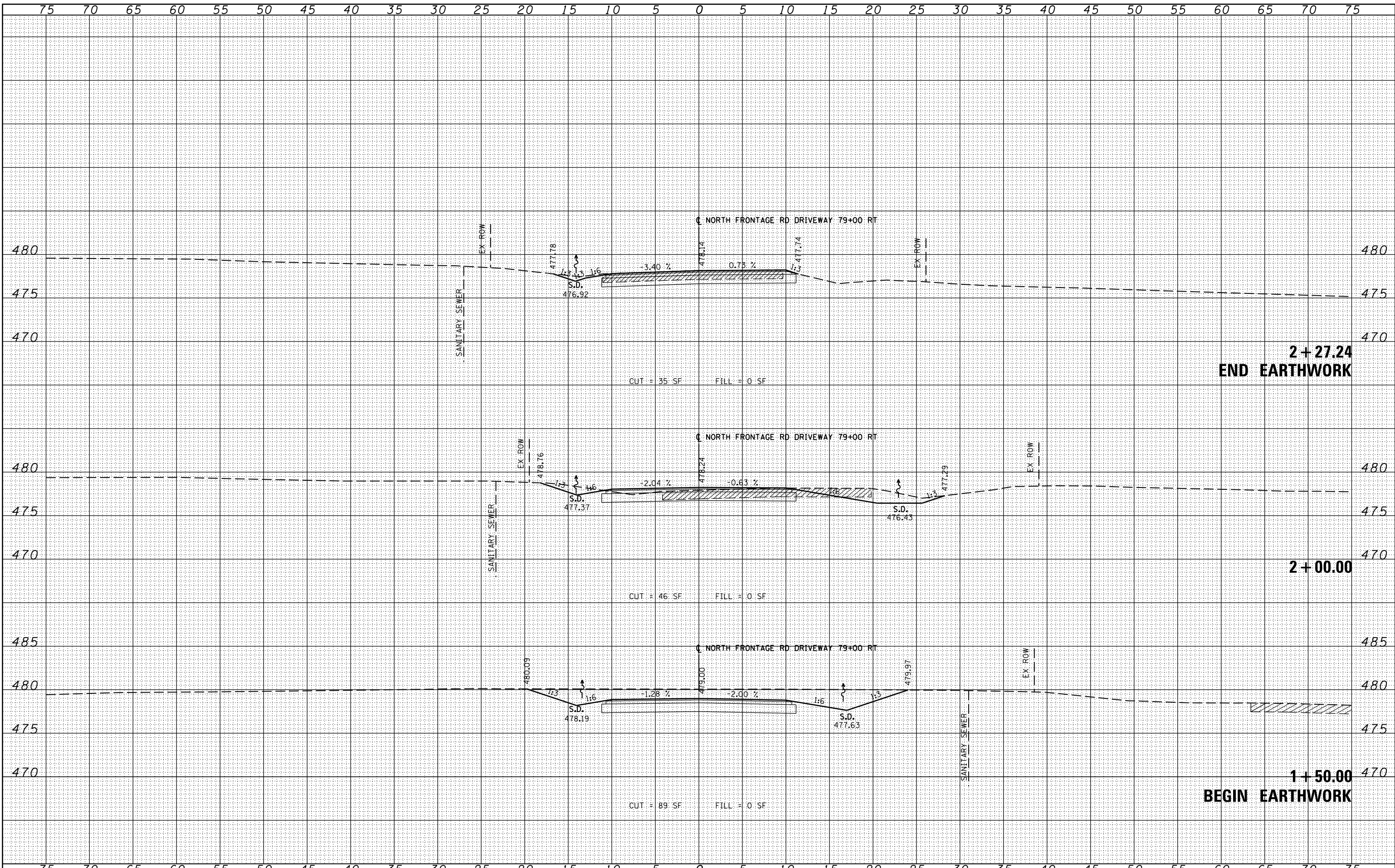
DATE	
BY	
FINISHED SURVEY	
PLOTTED	
TEMPLATE	
NOTE BOOK	
AREAS CHECKED	
NO.	

DATE	
BY	
ORIGINAL SURVEY	
PLOTTED	
TEMPLATE	
NOTE BOOK	
AREAS CHECKED	
NO.	



NOTE:
 1. COUNTRY AIRE DRIVE PAVEMENT CROSS SLOPES HAVE BEEN MODIFIED FROM TYPICAL SECTION STA 9+50.00 TO STA 11+00.00. FOR MORE INFORMATION, SEE INTERSECTION DETAILS.

FILE NAME =	USER NAME = susers	DESIGNED - KN	REVISED -	STATE OF ILLINOIS DEPARTMENT OF TRANSPORTATION	PROPOSED CROSS SECTIONS COUNTRY AIRE DRIVE	F.A.P. RTE.	SECTION	COUNTY	TOTAL SHEETS	SHEET NO.
es:\pw_work\p1dot\lavenderba\0363618\0978221-ht-xssht-COUNTRY_AIRE.dgn	DRAWN - AS	REVISED -	331			(1-3)R-2, N-4, TS-4, HBK-1	WILLIAMSON	733	619	
PLOT SCALE = 10.0000' / in.	CHECKED -	REVISED -	DRAWING NO. XS-219			78221				
PLOT DATE = 1/31/2014	DATE -	REVISED -	ILLINOIS FED. AID PROJECT							



DATE	
BY	
ORIGINAL SURVEY NO.	
SURVEYED	
PLOTTED	
TEMPLATE	
AREAS CHECKED	
NOTE BOOK NO.	
FINISH SURVEY NO.	
AREAS CHECKED	

DATE	
BY	
ORIGINAL SURVEY NO.	
SURVEYED	
PLOTTED	
TEMPLATE	
AREAS CHECKED	
NOTE BOOK NO.	
FINISH SURVEY NO.	
AREAS CHECKED	

FILE NAME = c:\pwork\pwork\lavenderba\0363618\0978221\ht-xssht-NFRDR79.dgn

USER NAME = susers
 DESIGNED - KN
 DRAWN - AS
 CHECKED -
 DATE - 1/31/2014

REVISIONS:
 REVISIONS -
 REVISIONS -
 REVISIONS -
 REVISIONS -

**STATE OF ILLINOIS
 DEPARTMENT OF TRANSPORTATION**

**PROPOSED CROSS SECTIONS
 NORTH FRONTAGE RD DRIVEWAY STA 79+00, RT**

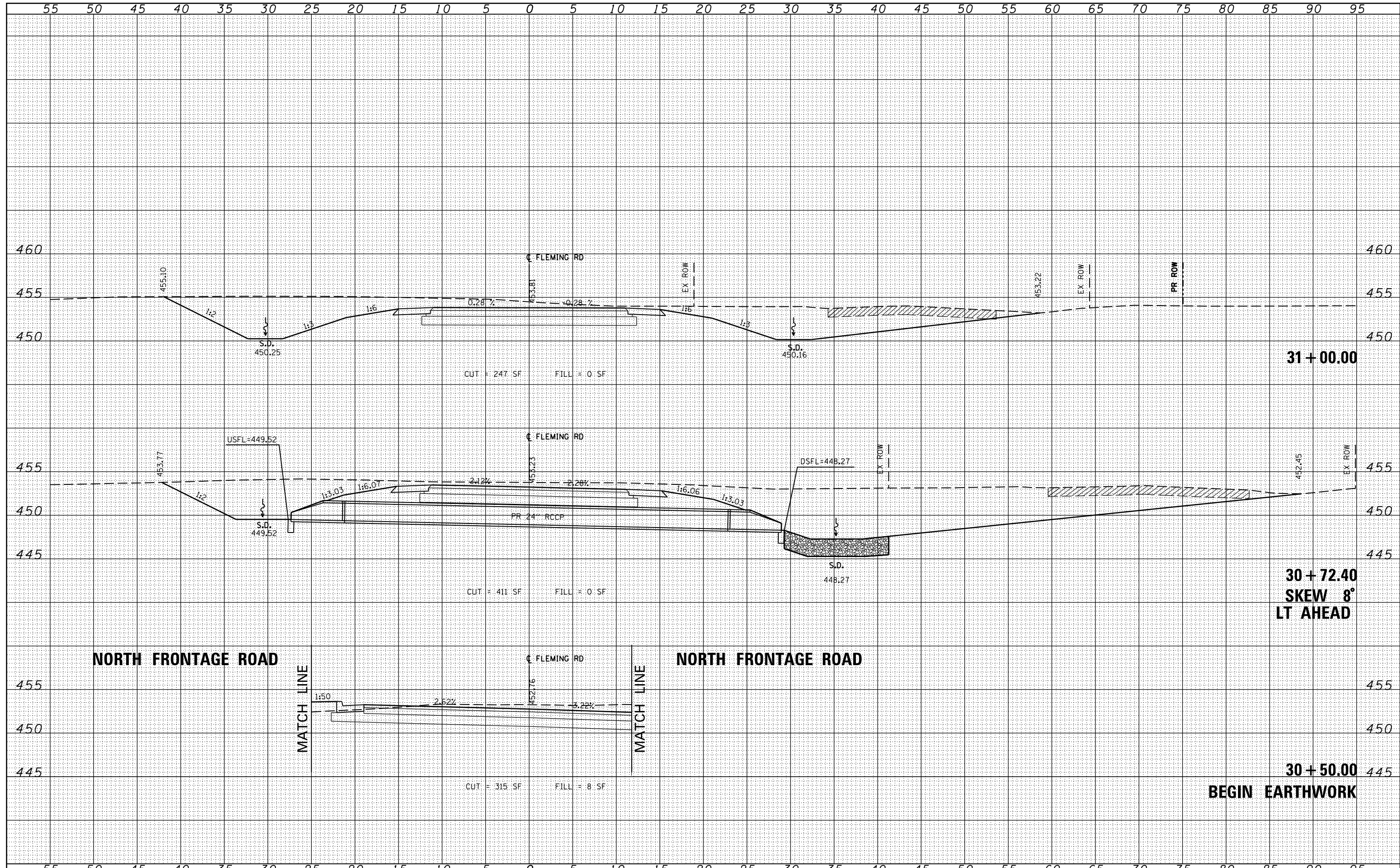
SCALE: SHEET NO. 1 OF 2 SHEETS STA. 1+50.00 TO STA. 2+27.24

F.A.P. RTE.	SECTION	COUNTY	TOTAL SHEETS	SHEET NO.
331	(1-3)R-2, N-4, TS-4, HBK-1	WILLIAMSON	733	620
DRAWING NO.	XS-220			78221

ILLINOIS FED. AID PROJECT

DATE	
BY	
FINISHED	
SURVEY	
PLOTTED	
TEMPLATE	
NOTE BOOK	
AREAS	
CHECKED	
NO.	

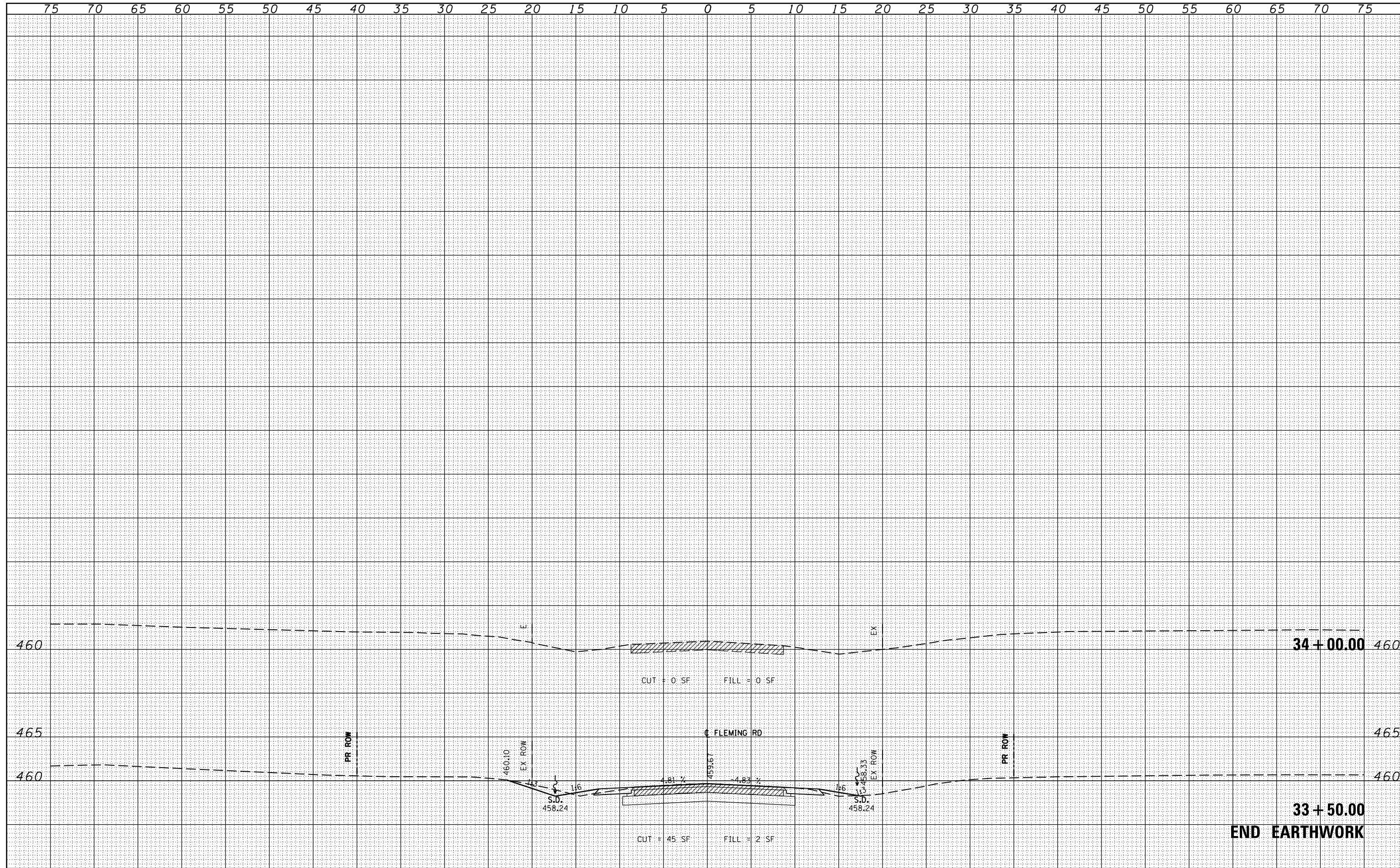
DATE	
BY	
ORIGINAL	
SURVEY	
PLOTTED	
TEMPLATE	
NOTE BOOK	
AREAS	
CHECKED	
NO.	



FILE NAME =	USER NAME = sUsers	DESIGNED - KN	REVISED -	STATE OF ILLINOIS DEPARTMENT OF TRANSPORTATION	PROPOSED CROSS SECTIONS			F.A.P. R.T.E.	SECTION	COUNTY	TOTAL SHEETS	SHEET NO.
ca:\pw_work\p1dot\lavenderba\d0363618\0978221-ht-xssht-Fleming.dgn		DRAWN - AS	REVISED -		FLEMING ROAD			331	(1-3)R-2, N-4, TS-4, HBK-1	WILLIAMSON	733	622
PLOT SCALE = 10.0000' / in.		CHECKED -	REVISED -		SCALE:			DRAWING NO. XS-222				78221
PLOT DATE = 1/31/2014		DATE -	REVISED -		SHEET NO. 1 OF 3 SHEETS			STA. 30+50.00 TO STA. 31+00.00		ILLINOIS FED. AID PROJECT		

FINAL SURVEY NOTE BOOK NO.	SURVEYED PLOTTED TEMPLATE AREAS CHECKED	BY	DATE

ORIGINAL SURVEY NOTE BOOK NO.	SURVEYED PLOTTED TEMPLATE AREAS CHECKED	BY	DATE



FILE NAME = c:\pw_work\pwidot\lavenderba\d0363618\0978221-sh-t-xssht-Fleming.dgn

USER NAME = susers	DESIGNED - KN	REVISIED -
	DRAWN - AS	REVISIED -
PLOT SCALE = 10.0000 ' / in.	CHECKED -	REVISIED -
PLOT DATE = 1/31/2014	DATE -	REVISIED -

**STATE OF ILLINOIS
DEPARTMENT OF TRANSPORTATION**


**PROPOSED CROSS SECTIONS
FLEMING ROAD**

SCALE: SHEET NO. 3 OF 3 SHEETS STA. 33+50.00 TO STA. 34+00.00

F.A.P. RTE.	SECTION	COUNTY	TOTAL SHEETS	SHEET NO.
331	(1-3)R-2, N-4, TS-4, HBK-1	WILLIAMSON	733	624
DRAWING NO.	XS-224			78221
ILLINOIS FED. AID PROJECT				

DATE	
BY	
FINAL SURVEY	SURVEYED
NOTE BOOK	PLOTTED
NO.	TEMPLATE
	AREAS CHECKED
	AREAS CHECKED

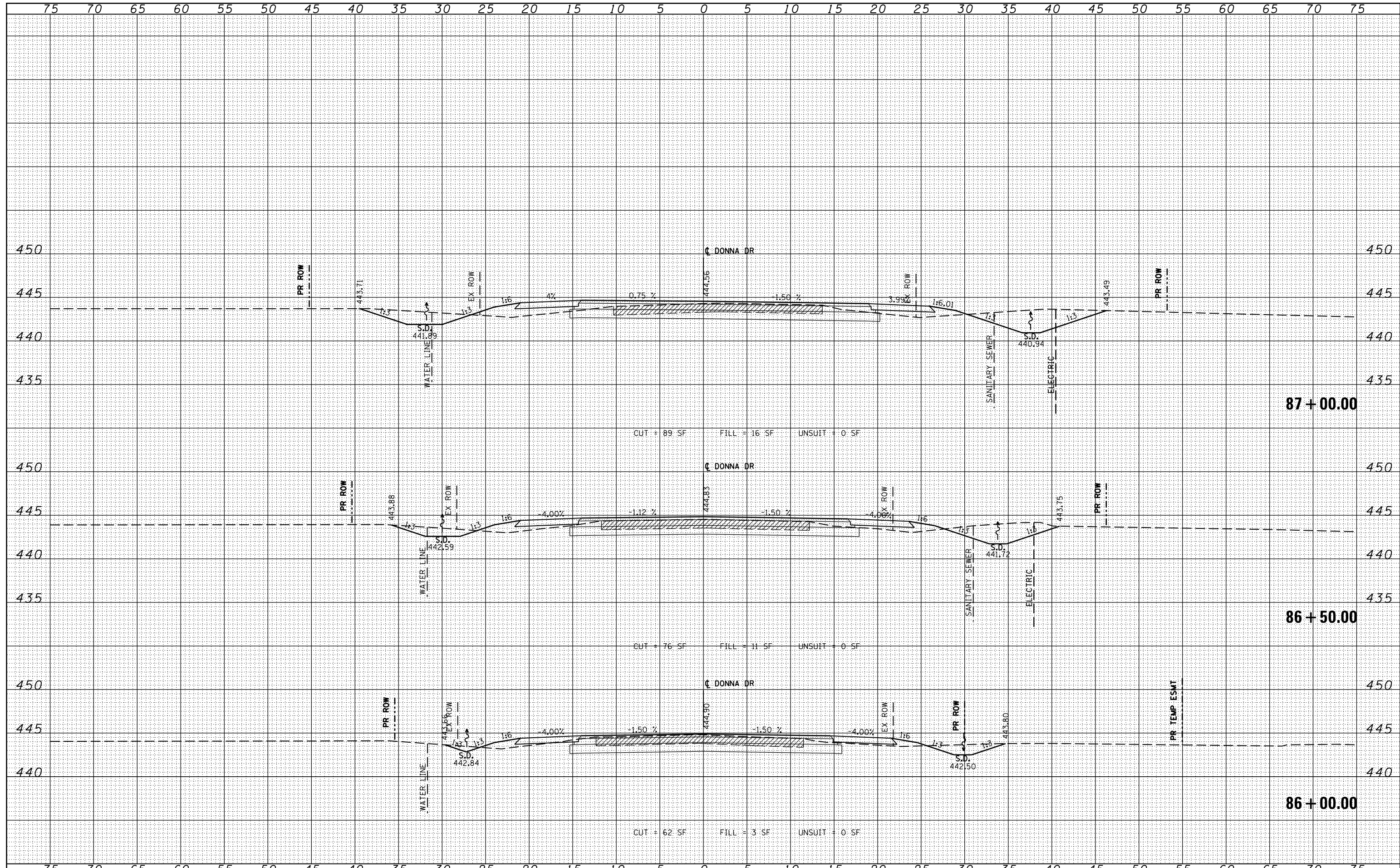
DATE	
BY	
ORIGINAL SURVEY	SURVEYED
NOTE BOOK	PLOTTED
NO.	TEMPLATE
	AREAS CHECKED
	AREAS CHECKED



FILE NAME =	USER NAME = gusers	DESIGNED - KN	REVISSED -	STATE OF ILLINOIS DEPARTMENT OF TRANSPORTATION	PROPOSED CROSS SECTIONS DONNA DRIVE / CLARK STREET	F.A.P. RTE.	SECTION	COUNTY	TOTAL SHEETS	SHEET NO.
es:\pw_work\pwwdot\lavenderba\d0363618\0978221-ht-xssht-Donna.dgn		DRAWN - AS	REVISSED -			331	(1-3)R-2, N-4, TS-4, HBK-1	WILLIAMSON	733	625
PLOT SCALE = 10.0000' / in.		CHECKED -	REVISSED -			DRAWING NO.	XS-225			78221
PLOT DATE = 1/31/2014		DATE -	REVISSED -			ILLINOIS FED. AID PROJECT				
				SCALE:		SHEET NO. 1 OF 43 SHEETS STA. 85+00.00 TO STA. 85+59.07				

DATE	
BY	
FINAL SURVEY	
PLOTTED	
TEMPLATE	
NOTE BOOK	
AREAS CHECKED	
NO.	

DATE	
BY	
ORIGINAL SURVEY	
PLOTTED	
TEMPLATE	
AREAS CHECKED	
NO.	



FILE NAME = c:\pw\work\p1dot\lavenderba\d0363618\0978221-ht-xssht-Donna.dgn

USER NAME = susers	DESIGNED - KN	REVISED -
	DRAWN - AS	REVISED -
PLOT SCALE = 10.0000' / in.	CHECKED -	REVISED -
PLOT DATE = 1/31/2014	DATE -	REVISED -

**STATE OF ILLINOIS
DEPARTMENT OF TRANSPORTATION**

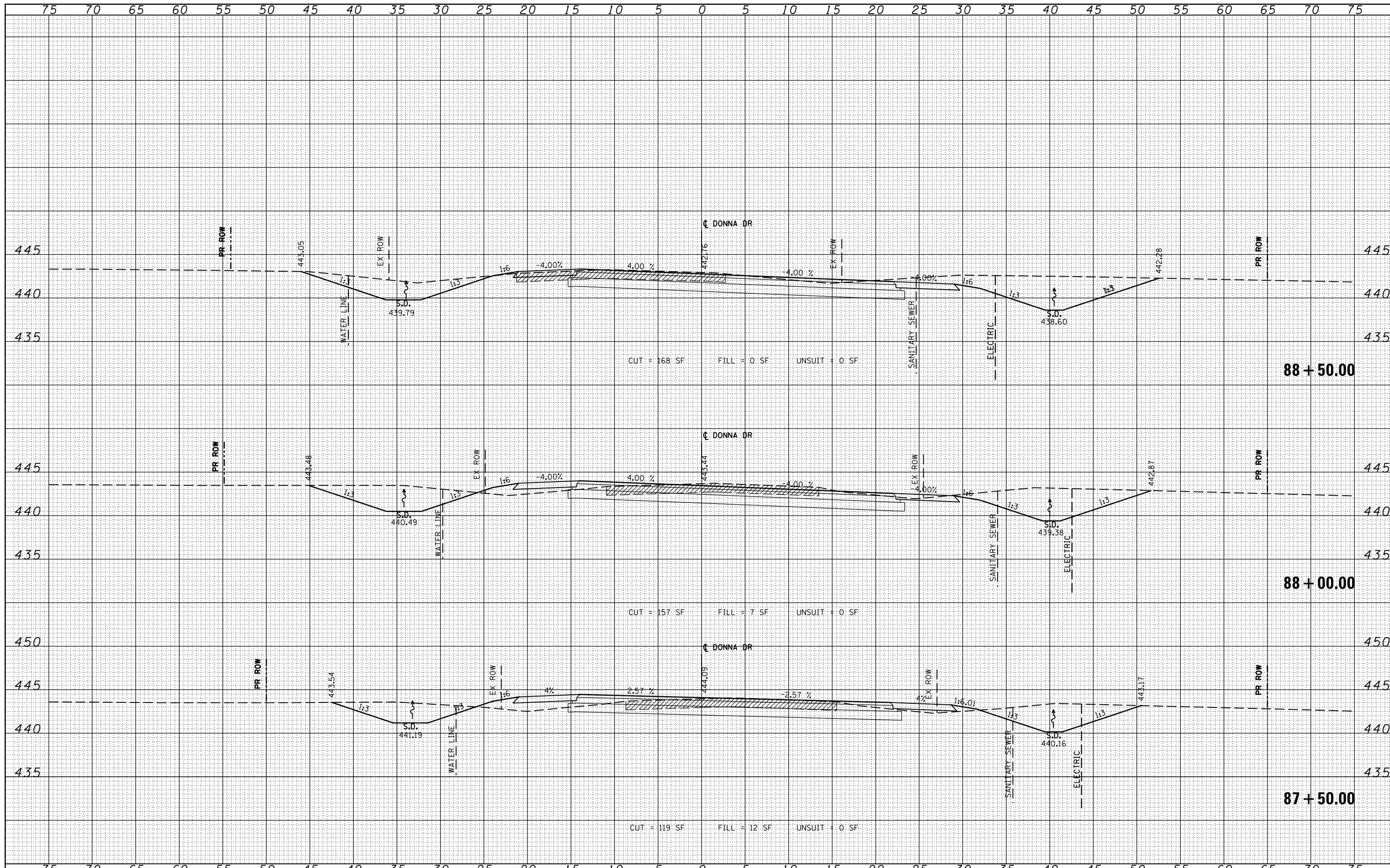
**PROPOSED CROSS SECTIONS
DONNA DRIVE / CLARK STREET**

SCALE: SHEET NO. 2 OF 43 SHEETS STA. 86+00.00 TO STA. 87+00.00

F.A.P. RTE.	SECTION	COUNTY	TOTAL SHEETS	SHEET NO.
331	(1-3)R-2, N-4, TS-4, HBK-1	WILLIAMSON	733	626
DRAWING NO.	XS-226			78221
ILLINOIS FED. AID PROJECT				

DATE	
BY	
FINAL SURVEY	SURVEYED
NOTE BOOK NO.	PLOTTED
AREAS CHECKED	TEMPLATE
	AREAS
	CHECKED

DATE	
BY	
ORIGINAL SURVEY	SURVEYED
NOTE BOOK NO.	PLOTTED
AREAS CHECKED	TEMPLATE
	AREAS
	CHECKED



FILE NAME = c:\pw_work\p1dot\lavenderba\0363618\0978221-pht\ssht-Donna.dgn
 USER NAME = susers
 DESIGNED - KN
 DRAWN - AS
 CHECKED -
 DATE - 1/31/2014

REVISIONS
 REVISION NO. DESCRIPTION
 REVISION 1
 REVISION 2
 REVISION 3

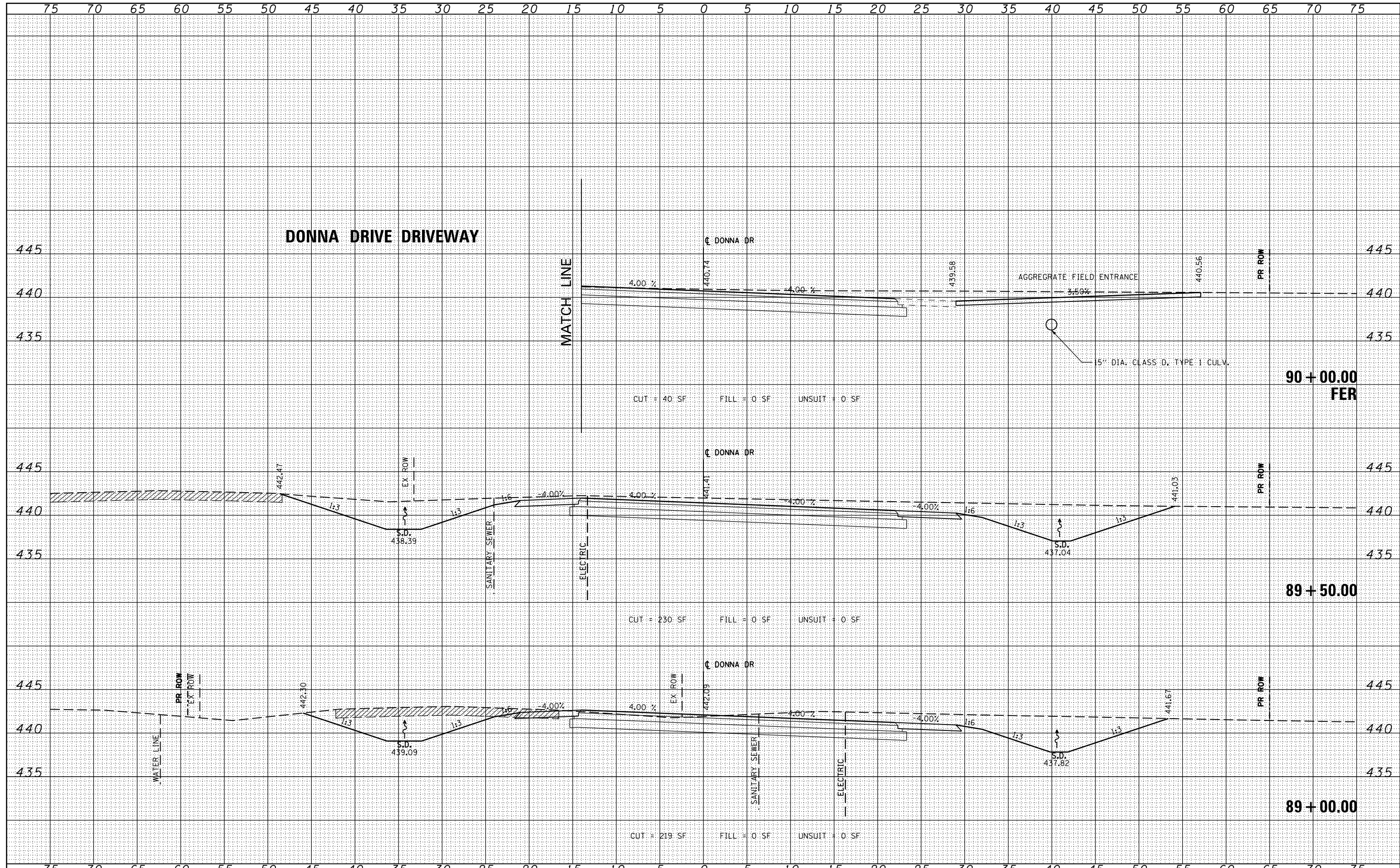
STATE OF ILLINOIS
 DEPARTMENT OF TRANSPORTATION

PROPOSED CROSS SECTIONS
 DONNA DRIVE /CLARK STREET
 SCALE: SHEET NO. 3 OF 43 SHEETS STA. 87+50.00 TO STA. 88+50.00

F.A.P. RTE.	SECTION	COUNTY	TOTAL SHEETS	SHEET NO.
331	(1-3)R-2, N-4, TS-4, HBK-1	WILLIAMSON	733	627
DRAWING NO.	XS-227			78221
ILLINOIS FED. AID PROJECT				

DATE	
BY	
FINAL SURVEY	
NO. SURVEY	
NOTE BOOK	
AREAS CHECKED	

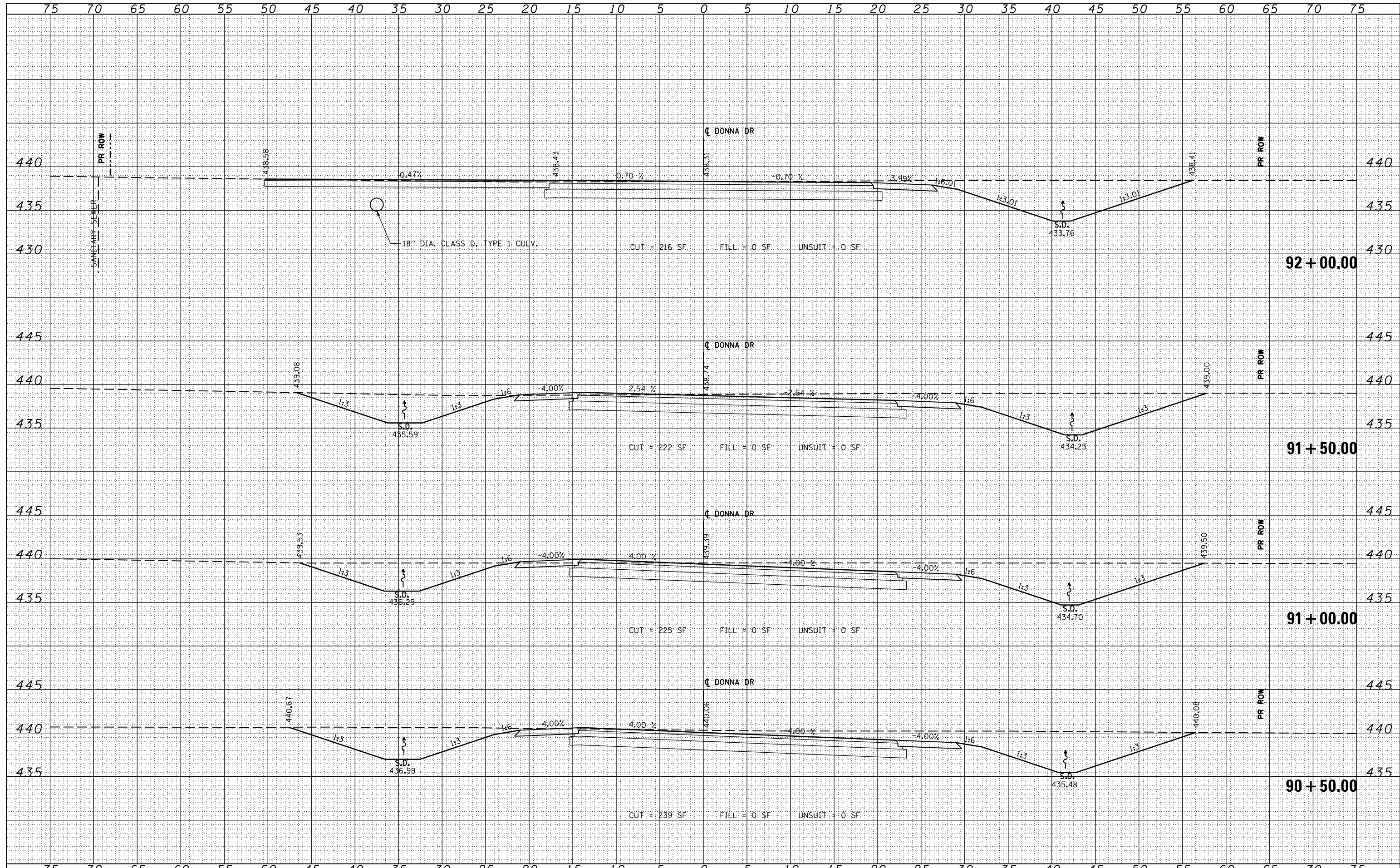
DATE	
BY	
ORIGINAL SURVEY	
NO. SURVEY	
NOTE BOOK	
AREAS CHECKED	



FILE NAME =	USER NAME = susers	DESIGNED - KN	REVISD -	STATE OF ILLINOIS DEPARTMENT OF TRANSPORTATION	PROPOSED CROSS SECTIONS DONNA DRIVE / CLARK STREET	F.A.P. RTE.	SECTION	COUNTY	TOTAL SHEETS	SHEET NO.
es:\pw\work\p\dot\lavenderba\d0363618\0978221-sh\ssht-Donna.dgn		DRAWN - AS	REVISD -			331	(1-3)R-2, N-4, TS-4, HBK-1	WILLIAMSON	733	628
PLOT SCALE = 10.0000' / in.		CHECKED -	REVISD -			DRAWING NO.	XS-228			78221
PLOT DATE = 1/31/2014		DATE -	REVISD -			ILLINOIS FED. AID PROJECT				

DATE	
BY	
FINAL SURVEY	
SURVEYED	
PLOTTED	
TEMPLATE	
NOTE BOOK	
AREAS CHECKED	
NO.	

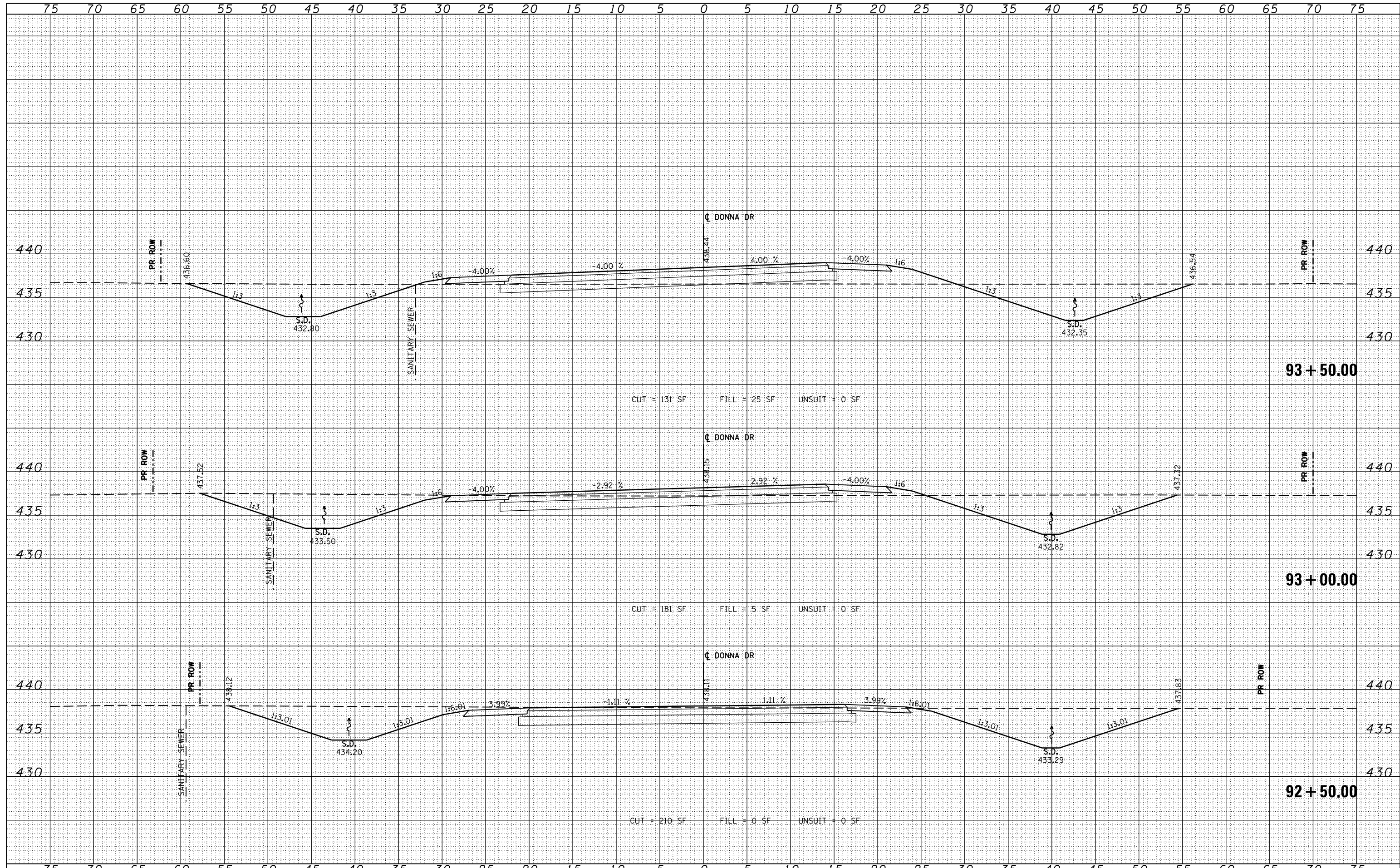
DATE	
BY	
ORIGINAL SURVEY	
SURVEYED	
PLOTTED	
TEMPLATE	
NOTE BOOK	
AREAS CHECKED	
NO.	



FILE NAME =	USER NAME = susers	DESIGNED - KN	REVISÉ -	STATE OF ILLINOIS DEPARTMENT OF TRANSPORTATION	PROPOSED CROSS SECTIONS DONNA DRIVE / CLARK STREET	F.A.P. RTE.	SECTION	COUNTY	TOTAL SHEETS	SHEET NO.
es:\pw\work\p\dot\lavenderba\d0363618\0978221-sh\ssht-Donna.dgn		DRAWN - AS	REVISÉ -			331	(1-3)R-2, N-4, TS-4, HBK-1	WILLIAMSON	733	629
PLOT SCALE = 10.0000' / in.		CHECKED -	REVISÉ -			DRAWING NO.	XS-229			78221
PLOT DATE = 1/31/2014		DATE -	REVISÉ -			SCALE:	SHEET NO. 5 OF 43 SHEETS	STA. 90+50.00	TO STA. 92+00.00	ILLINOIS FED. AID PROJECT

BY	DATE

DATE	
BY	



FILE NAME =
 c:\pwork\pwork\lavenderba\d0363618\0978221\ht-xssht-Donna.dgn

USER NAME = susers	DESIGNED - KN	REVISD -
	DRAWN - AS	REVISD -
PLOT SCALE = 10.0000' / in.	CHECKED -	REVISD -
PLOT DATE = 1/31/2014	DATE -	REVISD -

**STATE OF ILLINOIS
 DEPARTMENT OF TRANSPORTATION**

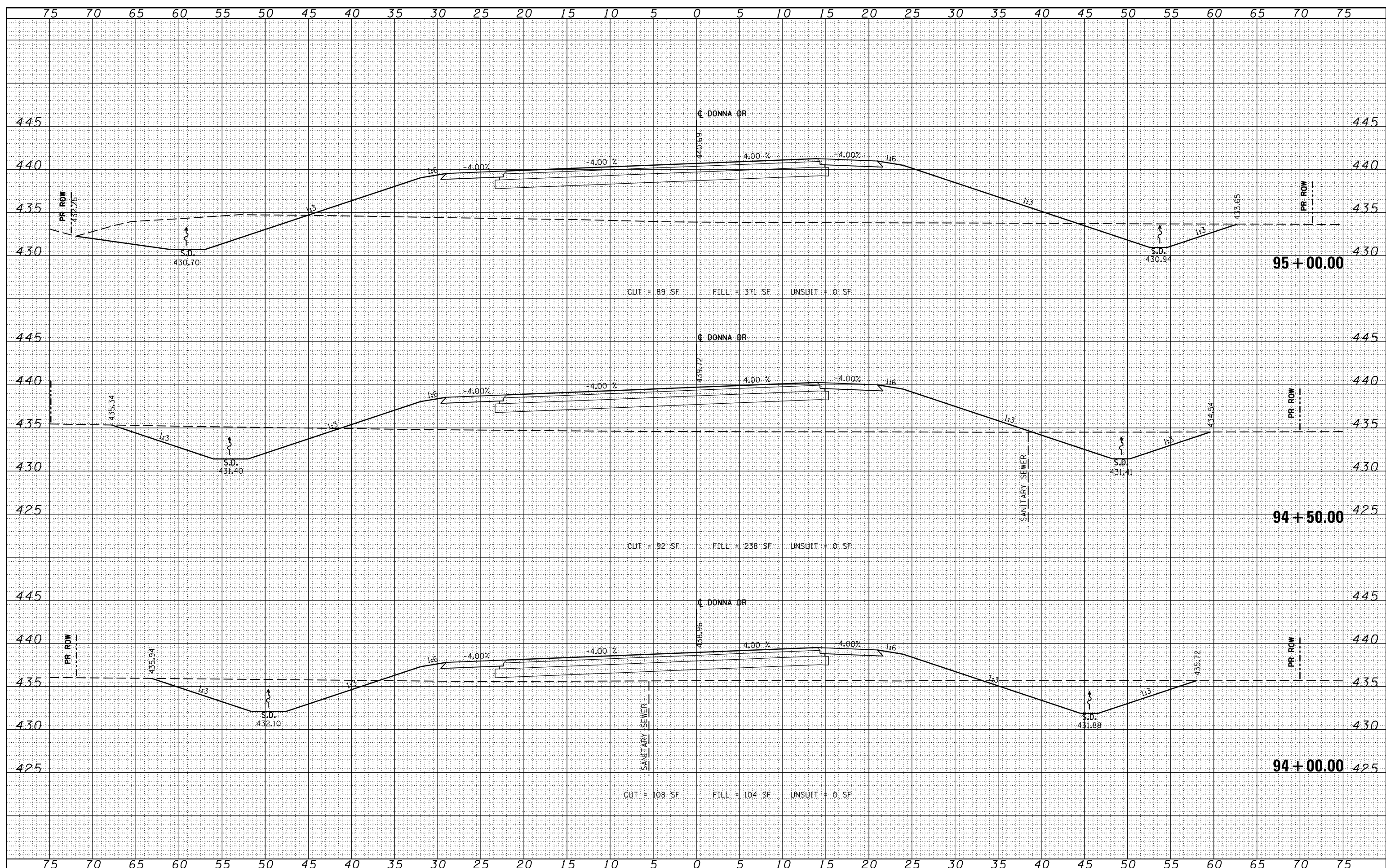
**PROPOSED CROSS SECTIONS
 DONNA DRIVE / CLARK STREET**

SCALE: SHEET NO. 6 OF 43 SHEETS STA. 92+50.00 TO STA. 93+50.00

F.A.P. RTE.	SECTION	COUNTY	TOTAL SHEETS	SHEET NO.
331	(1-3)R-2, N-4, TS-4, HBK-1	WILLIAMSON	733	630
DRAWING NO.	XS-230			78221
ILLINOIS FED. AID PROJECT				

DATE	BY
NO.	
AREAS CHECKED	
AREAS	
TEMPLATE	
NOTE BOOK	
NO.	
FINISH SURVEY	
SURVEYED	
PLOTTED	

DATE	BY
NO.	
AREAS CHECKED	
AREAS	
TEMPLATE	
NOTE BOOK	
NO.	
ORIGINAL SURVEY	
SURVEYED	
PLOTTED	



FILE NAME =
 c:\pw-work\p1dot\lavenderba\d0363618\0978221-ht-xssht-Donna.dgn

USER NAME = susers
 DESIGNED - KN
 DRAWN - AS
 CHECKED -
 DATE -

REVISIED -
 REVISIED -
 REVISIED -
 REVISIED -

**STATE OF ILLINOIS
 DEPARTMENT OF TRANSPORTATION**

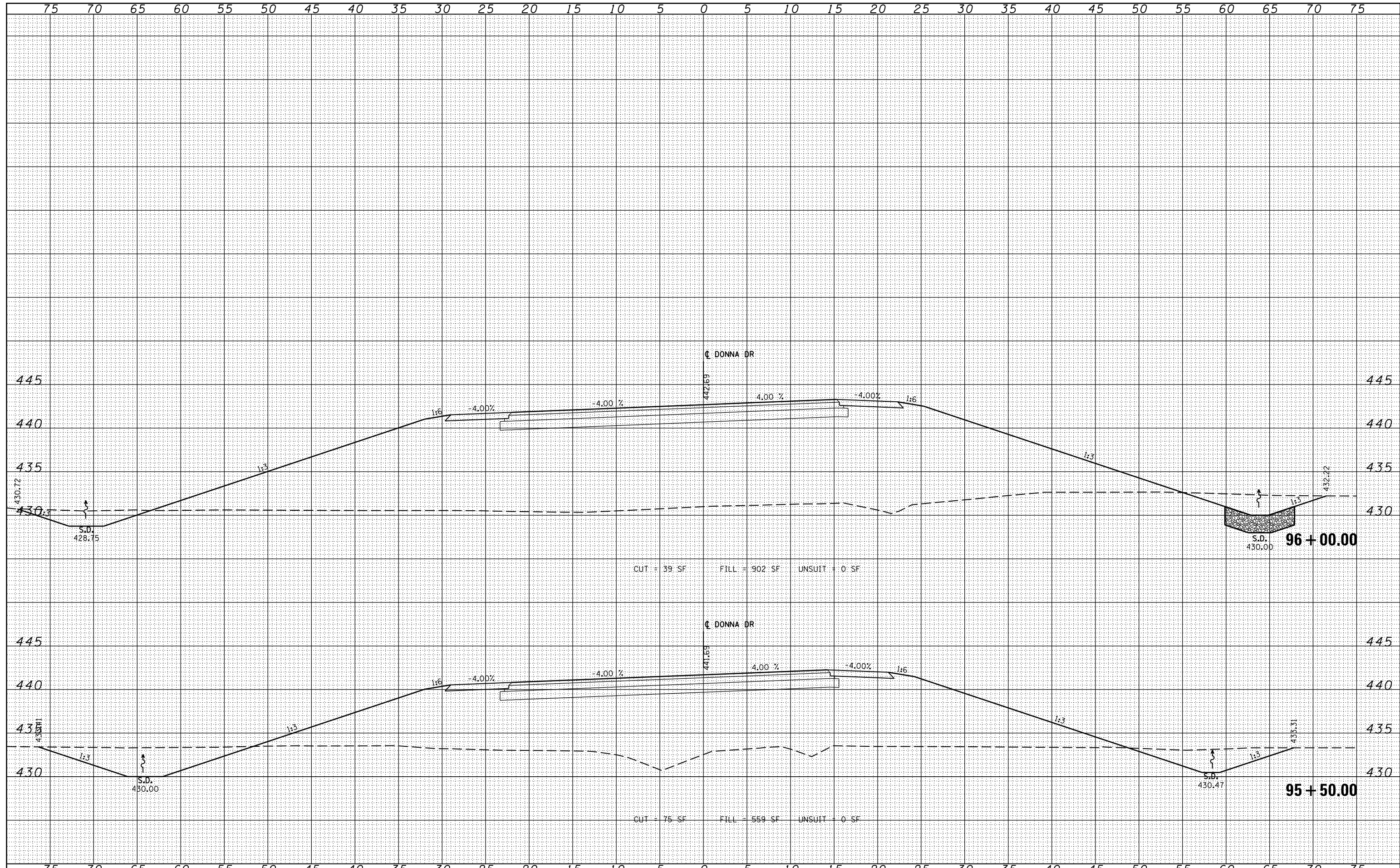
**PROPOSED CROSS SECTIONS
 DONNA DRIVE / CLARK STREET**

SCALE: SHEET NO. 7 OF 43 SHEETS STA. 94+00.00 TO STA. 95+00.00

F.A.P. RTE.	SECTION	COUNTY	TOTAL SHEETS	SHEET NO.
331	(1-3)R-2, N-4, TS-4, HBK-1	WILLIAMSON	733	631
DRAWING NO. XS-231		78221		ILLINOIS FED. AID PROJECT

DATE	
BY	
SURVEYED	
PLOTTED	
TEMPLATE	
AREAS	
CHECKED	
FINAL SURVEY	
NOTE BOOK	
NO.	

DATE	
BY	
SURVEYED	
PLOTTED	
TEMPLATE	
AREAS	
CHECKED	
ORIGINAL SURVEY	
NOTE BOOK	
NO.	



FILE NAME =
 c:\pwork\pwork\lavenderba\d0363618\0978221-ht-xssht-Donna.dgn

USER NAME = susers
 DESIGNED - KN
 DRAWN - AS
 CHECKED -
 DATE - 1/31/2014

REVISED -
 REVISED -
 REVISED -
 REVISED -

STATE OF ILLINOIS
 DEPARTMENT OF TRANSPORTATION

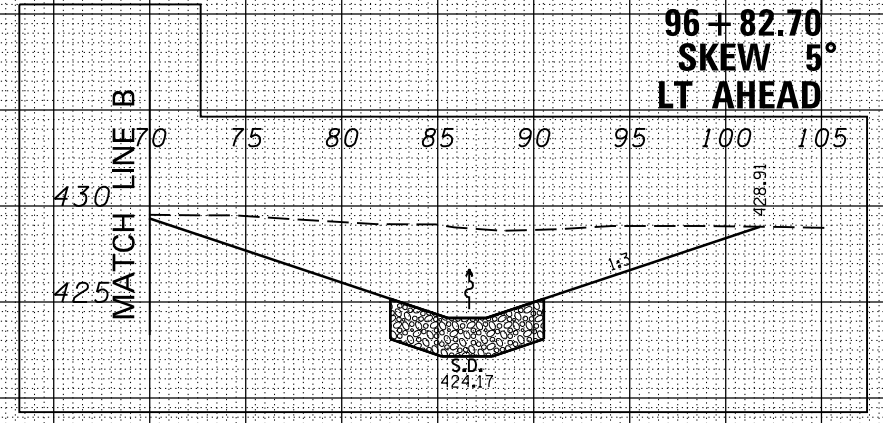
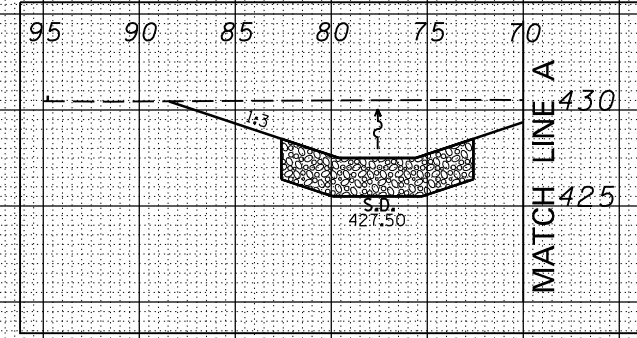
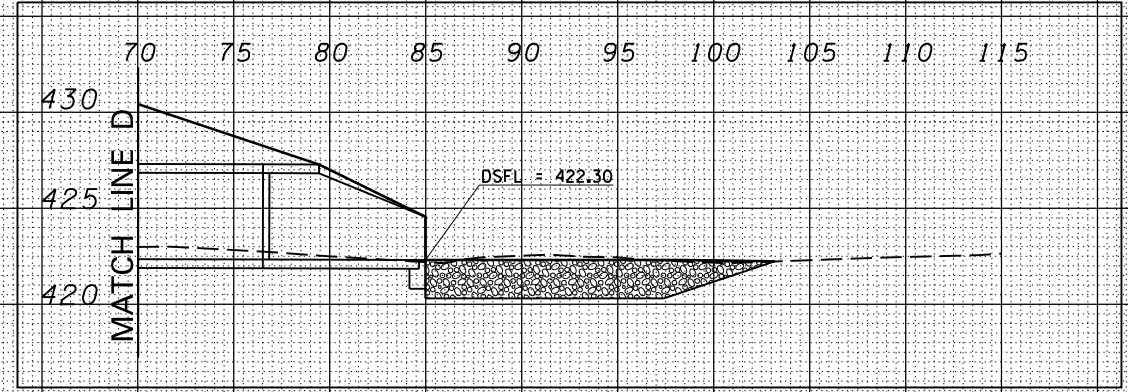
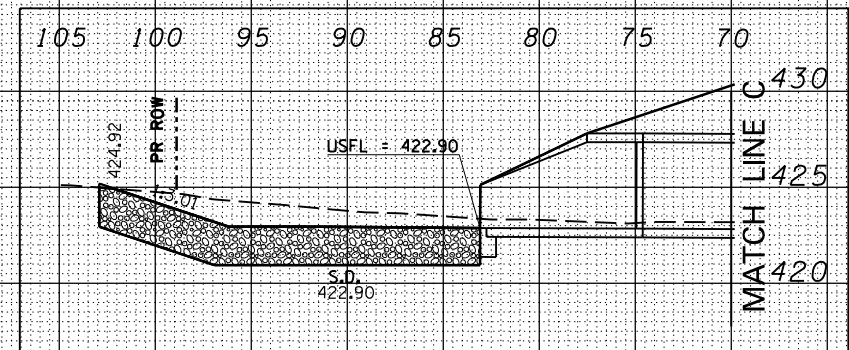
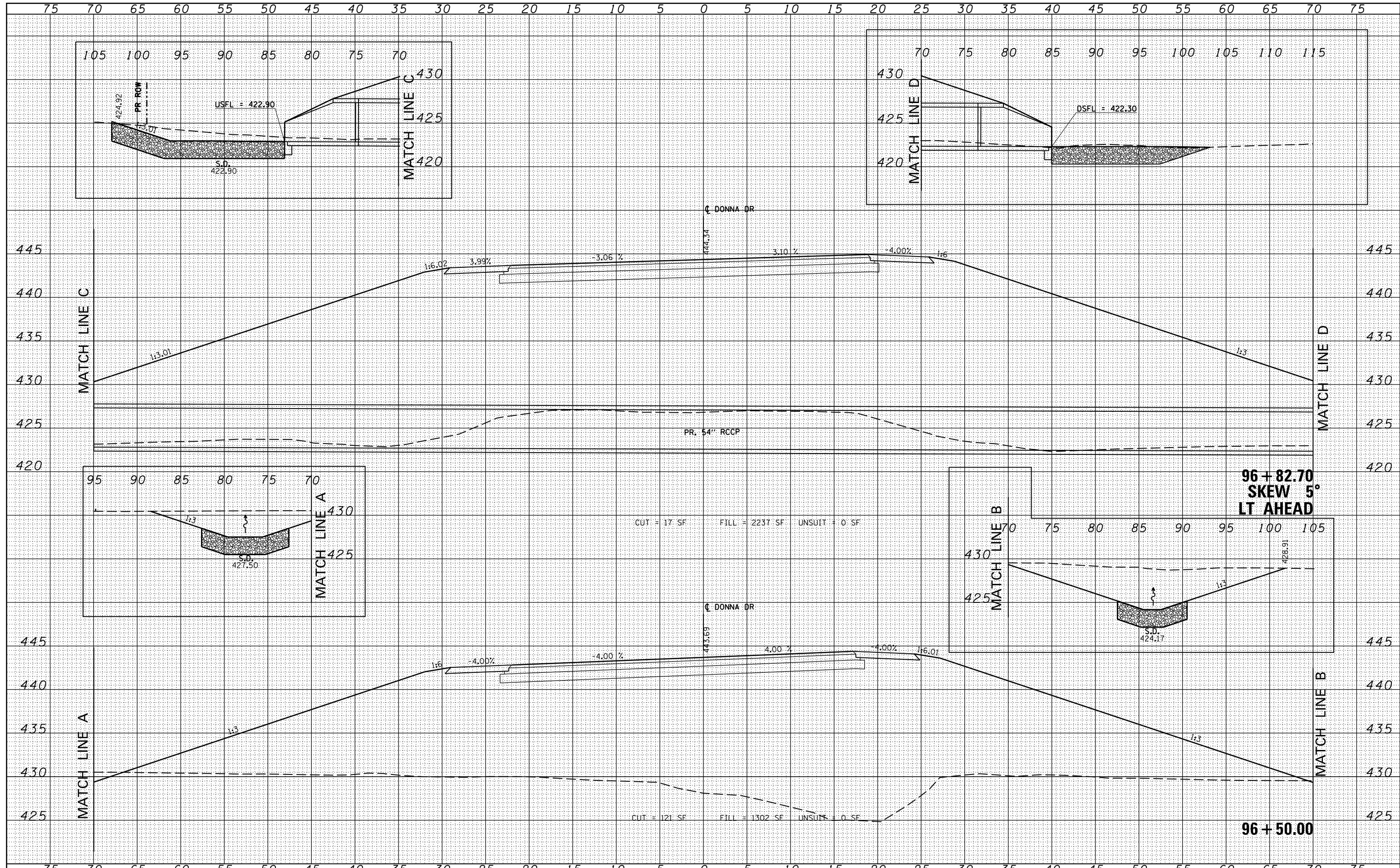
PROPOSED CROSS SECTIONS
 DONNA DRIVE / CLARK STREET

SCALE: SHEET NO. 8 OF 43 SHEETS STA. 95+50.00 TO STA. 96+00.00

F.A.P. RTE.	SECTION	COUNTY	TOTAL SHEETS	SHEET NO.
331	(1-3)R-2, N-4, TS-4, HBK-1	WILLIAMSON	733	632
DRAWING NO. XS-232			78221	
ILLINOIS FED. AID PROJECT				

DATE	
BY	
FINAL SURVEY	
SURVEYED	
PLOTTED	
TEMPLATE	
NOTE BOOK	
AREAS	
CHECKED	
NO.	

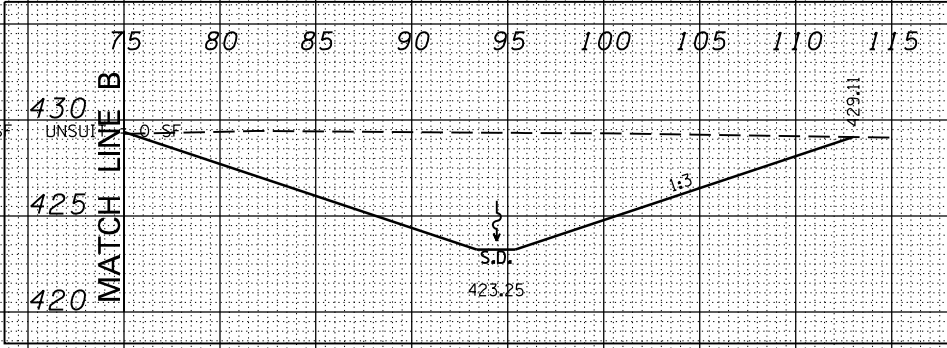
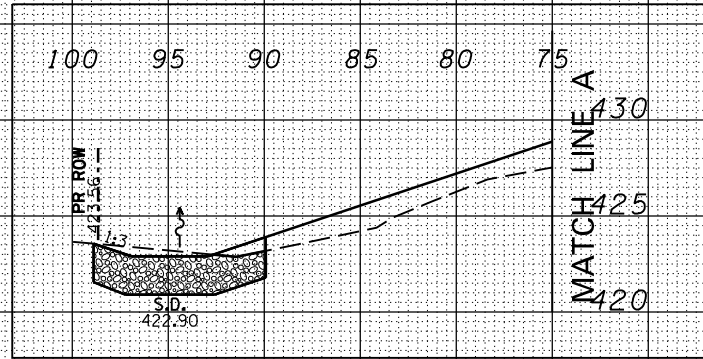
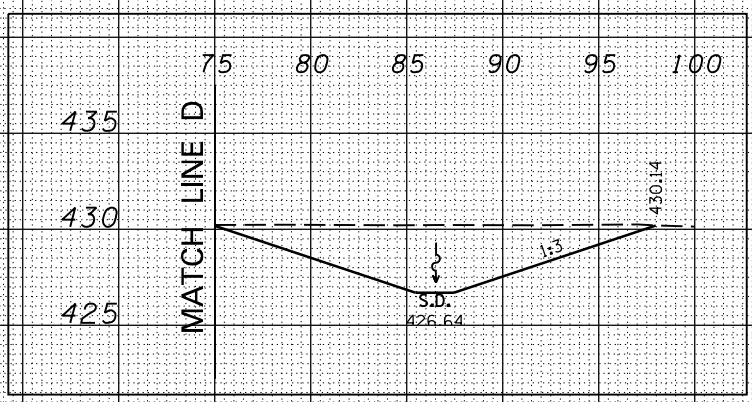
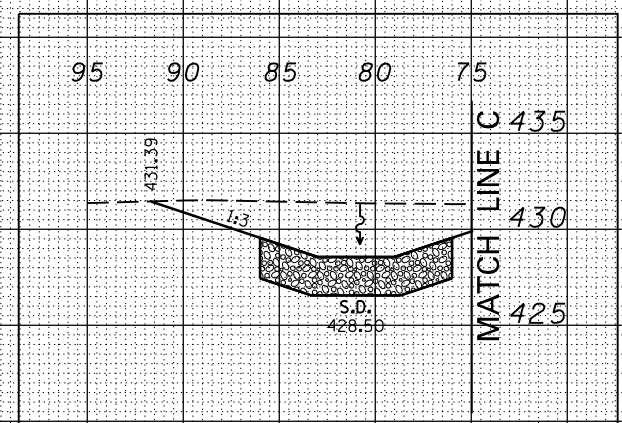
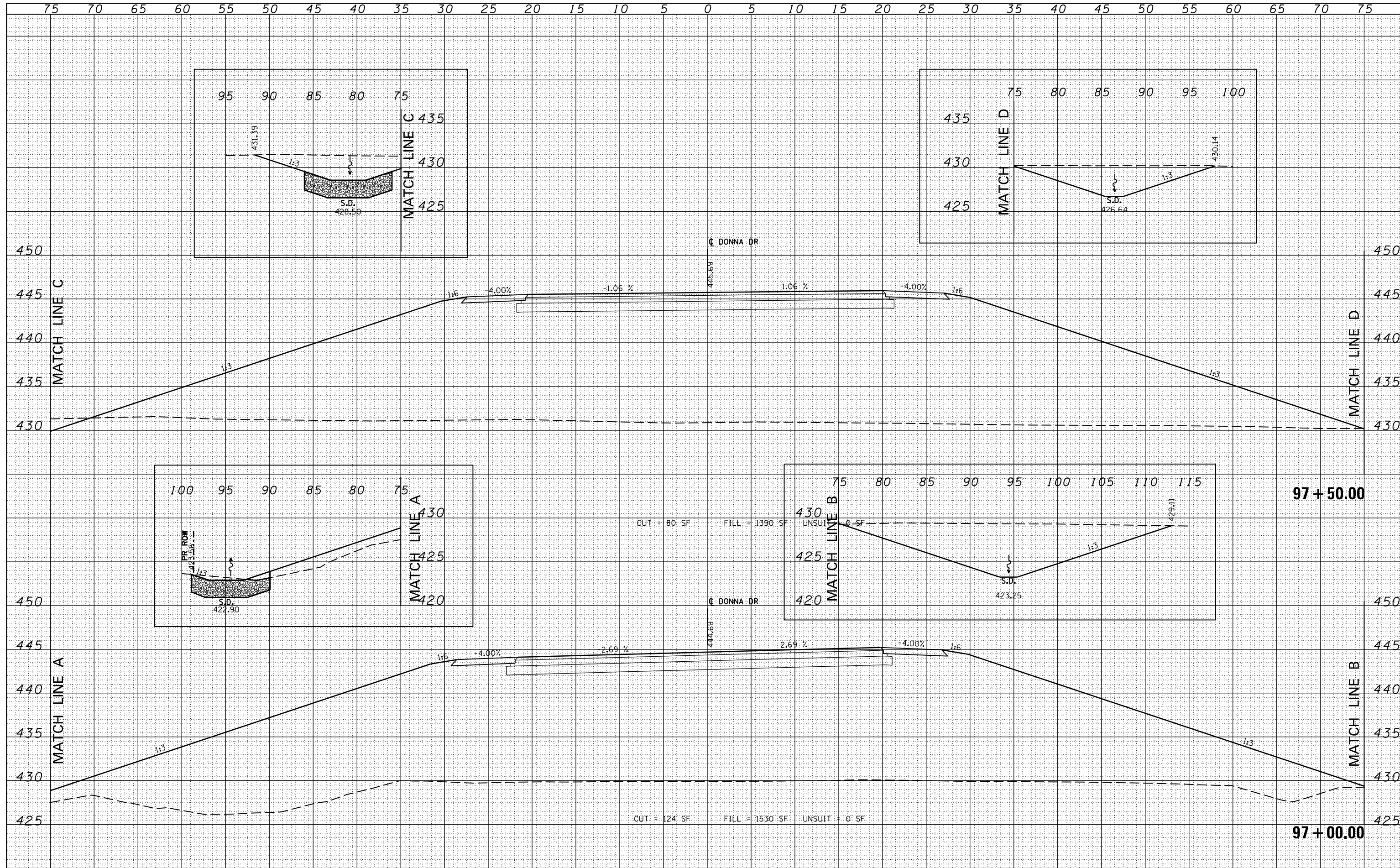
DATE	
BY	
ORIGINAL SURVEY	
SURVEYED	
PLOTTED	
TEMPLATE	
NOTE BOOK	
AREAS	
CHECKED	
NO.	



FILE NAME =	USER NAME = susers	DESIGNED - KN	REVISSED -	STATE OF ILLINOIS DEPARTMENT OF TRANSPORTATION	PROPOSED CROSS SECTIONS DONNA DRIVE / CLARK STREET	F.A.P. RTE.	SECTION	COUNTY	TOTAL SHEETS	SHEET NO.
es:\pw_work\pwwdot\lavenderba\d0363618\0978221-ht-xssht-Donna.dgn		DRAWN - AS	REVISSED -			331	(1-3)R-2, N-4, TS-4, HBK-1	WILLIAMSON	733	633
PLOT SCALE = 10.0000' / in.		CHECKED -	REVISSED -			DRAWING NO.	XS-233			78221
PLOT DATE = 1/31/2014		DATE -	REVISSED -			ILLINOIS FED. AID PROJECT				
				SCALE:	SHEET NO. 9 OF 43 SHEETS	STA. 96+50.00	TO STA. 96+82.70			

DATE	
BY	
FINAL SURVEY	SURVEYED
NOTE BOOK	PLOTTED
NO.	TEMPLATE
	AREAS CHECKED
	AREAS CHECKED

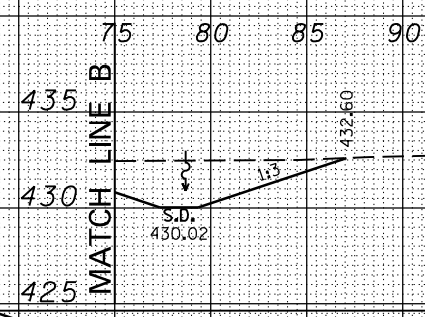
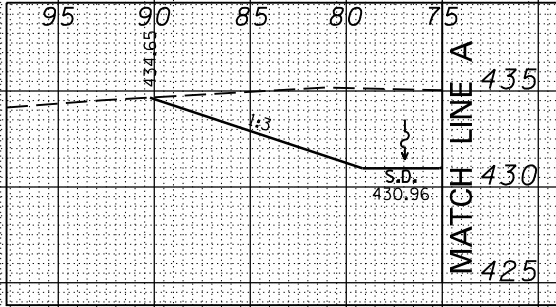
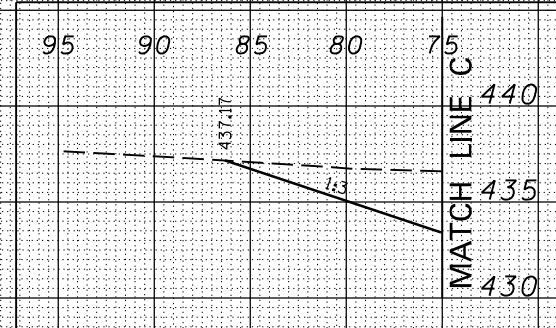
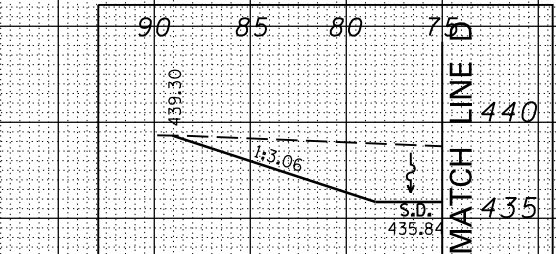
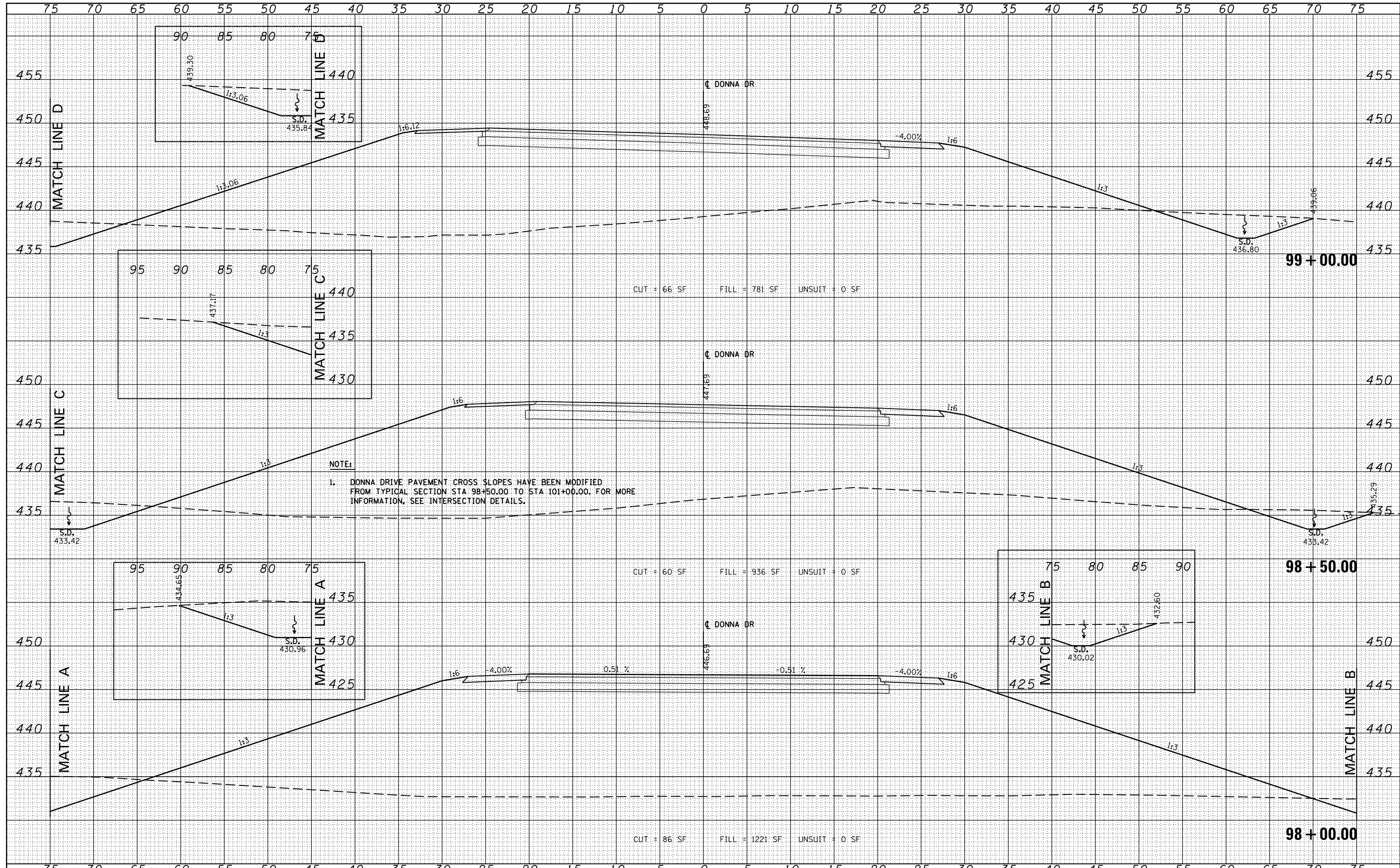
DATE	
BY	
ORIGINAL SURVEY	SURVEYED
NOTE BOOK	PLOTTED
NO.	TEMPLATE
	AREAS CHECKED
	AREAS CHECKED



FILE NAME =	USER NAME = susers	DESIGNED - KN	REVISED -	STATE OF ILLINOIS DEPARTMENT OF TRANSPORTATION	PROPOSED CROSS SECTIONS DONNA DRIVE / CLARK STREET	F.A.P. RTE.	SECTION	COUNTY	TOTAL SHEETS	SHEET NO.
ca:\pw\work\p1dot\lavenderba\d0363618\0978221-1\ht-xssht-Donna.dgn		DRAWN - AS	REVISED -			331	(1-3)R-2, N-4, TS-4, HBK-1	WILLIAMSON	733	634
PLOT SCALE = 10.0000' / in.		CHECKED -	REVISED -			DRAWING NO.	XS-234			78221
PLOT DATE = 1/31/2014		DATE -	REVISED -			ILLINOIS FED. AID PROJECT				

DATE	
BY	
FINAL SURVEY	
SURVEYED	
PLOTTED	
TEMPLATE	
NOTE BOOK	
AREAS CHECKED	
NO.	

DATE	
BY	
ORIGINAL SURVEY	
SURVEYED	
PLOTTED	
TEMPLATE	
NOTE BOOK	
AREAS CHECKED	
NO.	



NOTE:
1. DONNA DRIVE PAVEMENT CROSS SLOPES HAVE BEEN MODIFIED FROM TYPICAL SECTION STA 98+50.00 TO STA 101+00.00. FOR MORE INFORMATION, SEE INTERSECTION DETAILS.

CUT = 66 SF FILL = 781 SF UNSUIT = 0 SF

CUT = 60 SF FILL = 936 SF UNSUIT = 0 SF

CUT = 86 SF FILL = 1221 SF UNSUIT = 0 SF

FILE NAME = c:\pwork\pwork\lavenderba\d0363618\0978221\ht-xssht-Donna.dgn

USER NAME = susers
DESIGNED - KN
DRAWN - AS
CHECKED -
DATE -

REVISED -
REVISED -
REVISED -
REVISED -

STATE OF ILLINOIS
DEPARTMENT OF TRANSPORTATION

PROPOSED CROSS SECTIONS
DONNA DRIVE / CLARK STREET

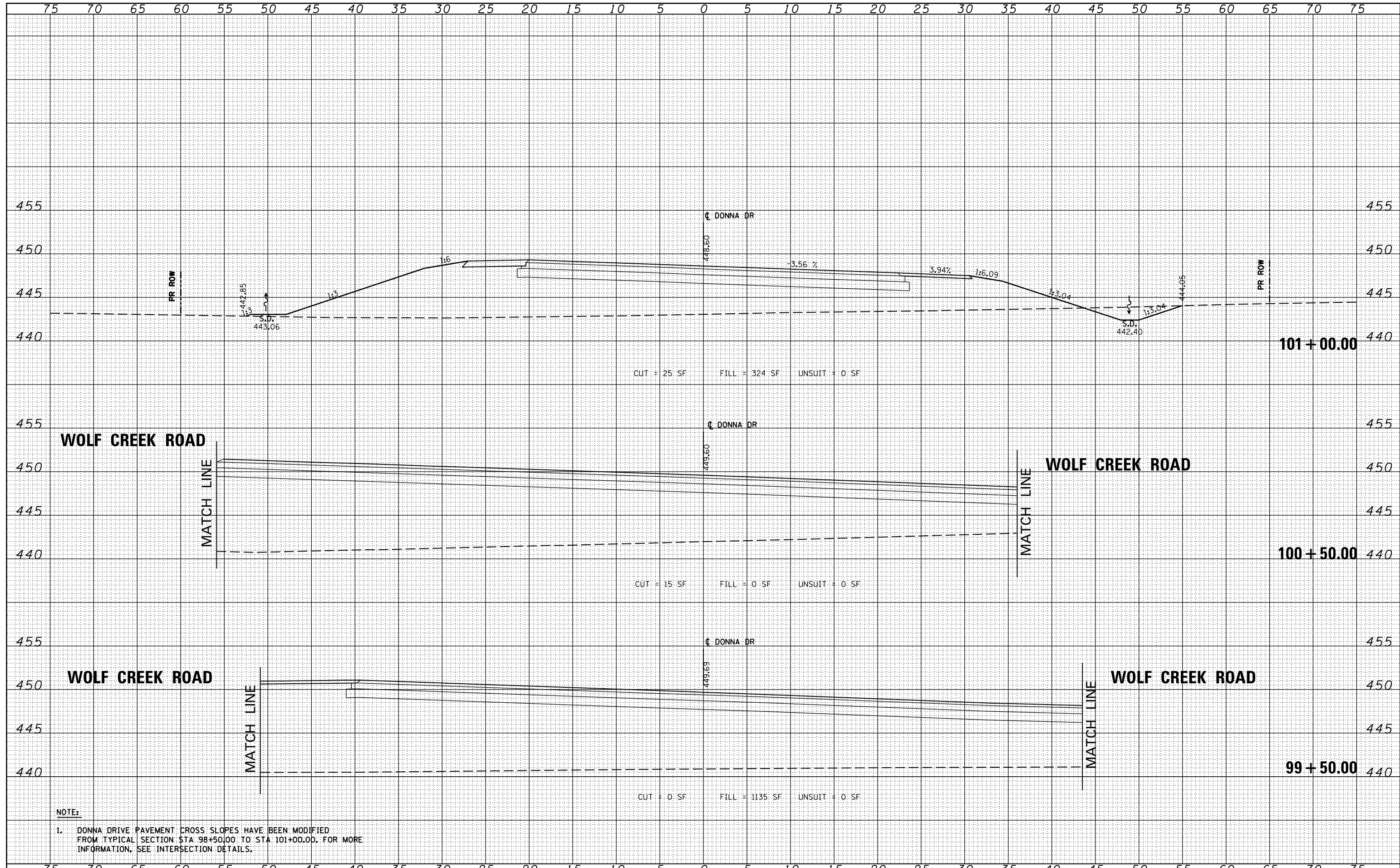
SCALE: SHEET NO. 11 OF 43 SHEETS STA. 98+00.00 TO STA. 99+00.00

F.A.P. RTE.	SECTION	COUNTY	TOTAL SHEETS	SHEET NO.
331	(1-3)R-2, N-4, T5-4, HBK-1	WILLIAMSON	733	635
DRAWING NO. XS-235				78221

ILLINOIS FED. AID PROJECT

BY	DATE
SURVEYED	
PLOTTED	
TEMPLATE	
NOTE BOOK	
AREAS CHECKED	
NO.	

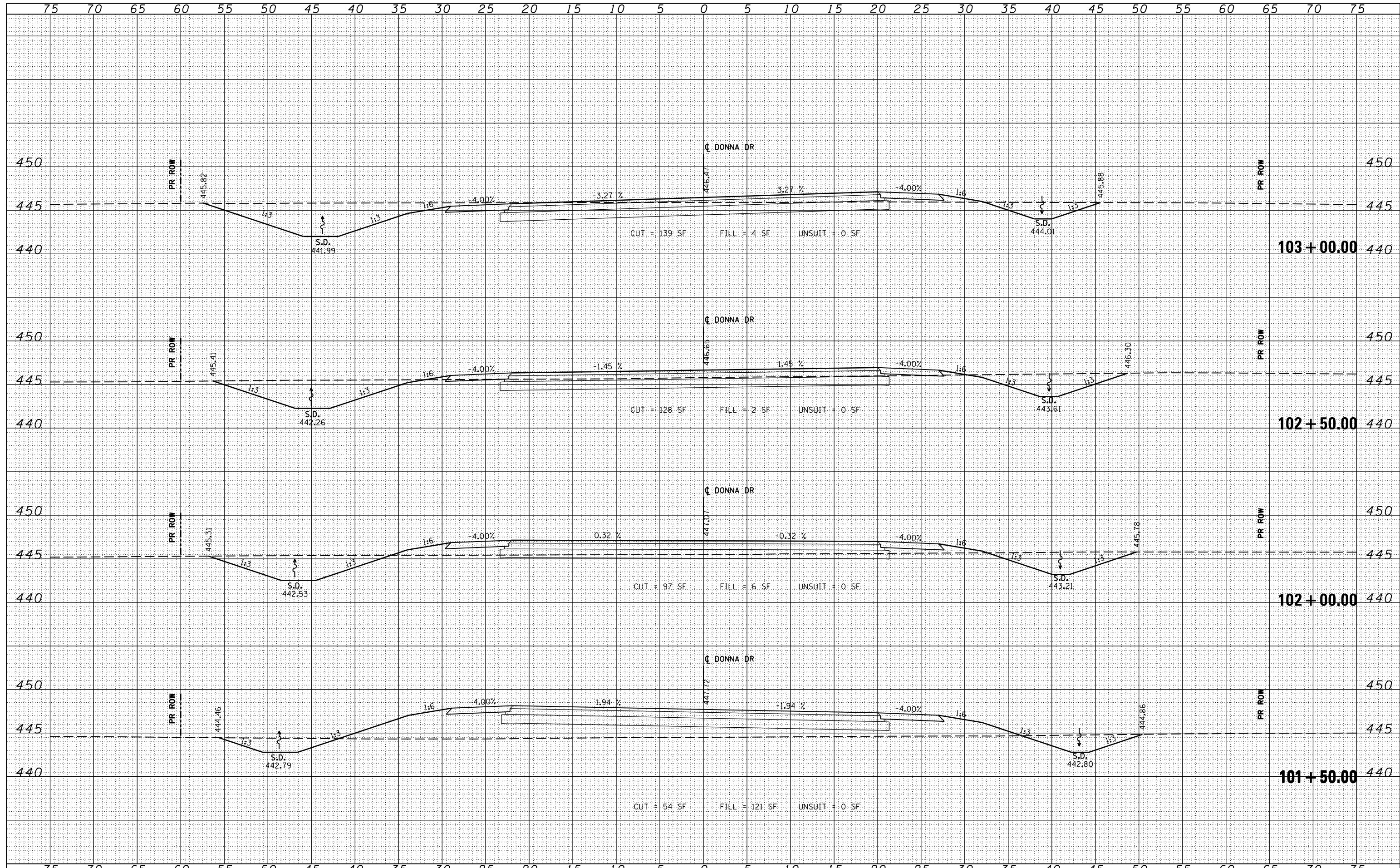
BY	DATE
SURVEYED	
PLOTTED	
TEMPLATE	
NOTE BOOK	
AREAS CHECKED	
NO.	



NOTE:
 1. DONNA DRIVE PAVEMENT CROSS SLOPES HAVE BEEN MODIFIED FROM TYPICAL SECTION STA 98+50.00 TO STA 101+00.00. FOR MORE INFORMATION, SEE INTERSECTION DETAILS.

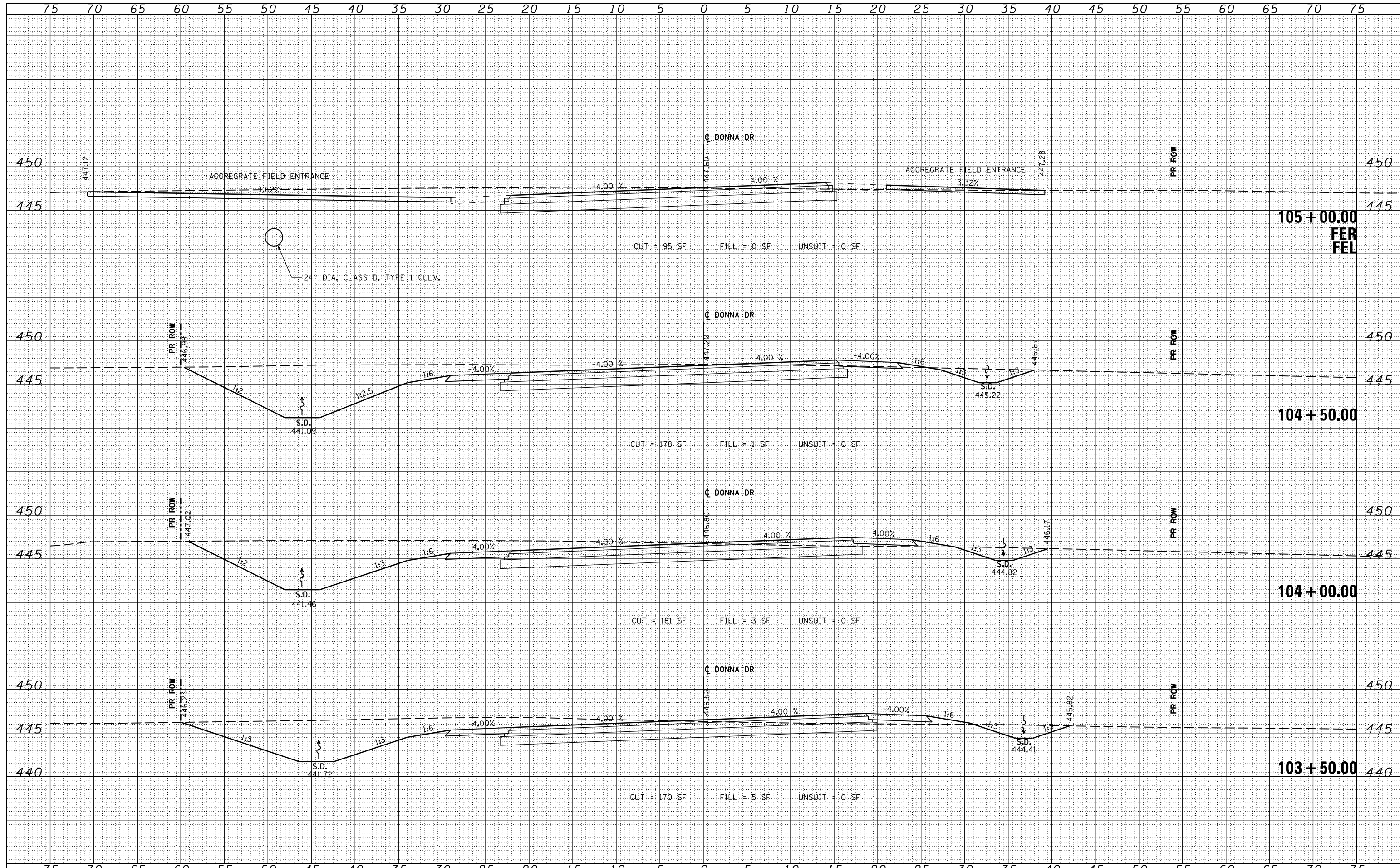
DATE	
BY	
FINAL SURVEY	SURVEYED
NOTE BOOK	PLOTTED
NO.	TEMPLATE
	AREAS CHECKED

DATE	
BY	
ORIGINAL SURVEY	SURVEYED
NOTE BOOK	PLOTTED
NO.	TEMPLATE
	AREAS CHECKED



DATE	
BY	
FINAL SURVEY	
PLOTTED	
TEMPLATE	
NOTE BOOK	
AREAS CHECKED	
NO.	

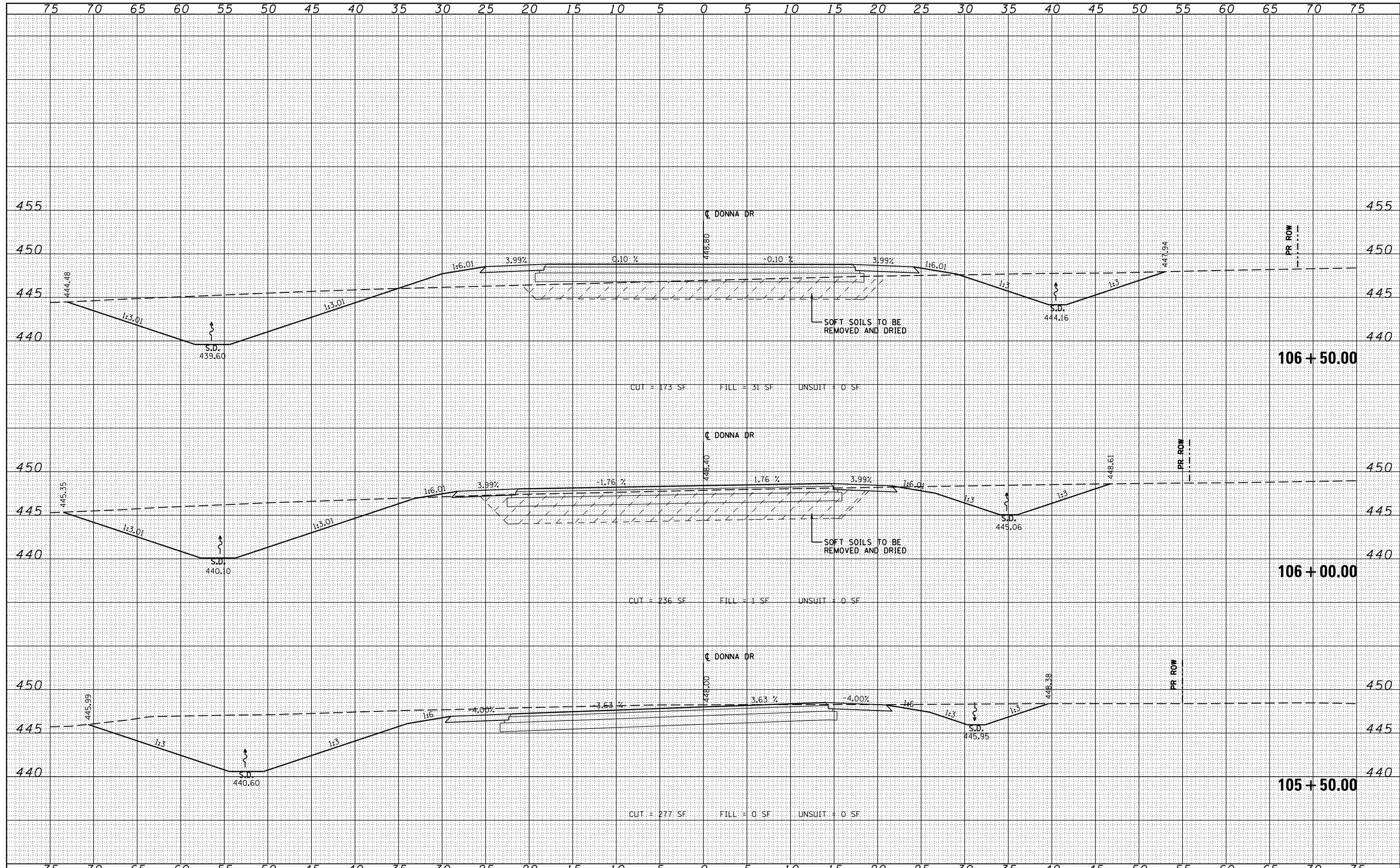
DATE	
BY	
ORIGINAL SURVEY	
PLOTTED	
TEMPLATE	
NOTE BOOK	
AREAS CHECKED	
NO.	



FILE NAME =	USER NAME = susers	DESIGNED - KN	REVISED -	STATE OF ILLINOIS DEPARTMENT OF TRANSPORTATION	PROPOSED CROSS SECTIONS DONNA DRIVE / CLARK STREET	F.A.P. RTE.	SECTION	COUNTY	TOTAL SHEETS	SHEET NO.
es:\pw\work\p\dot\lavenderba\d0363618\0978221-sh\ht-xssht-Donna.dgn		DRAWN - AS	REVISED -			331	(1-3)R-2, N-4, TS-4, Hbk-1	WILLIAMSON	733	638
PLOT SCALE = 10.0000' / in.		CHECKED -	REVISED -			DRAWING NO.	XS-238			78221
PLOT DATE = 1/31/2014		DATE -	REVISED -			ILLINOIS FED. AID PROJECT				

BY	DATE
SURVEYED	
PLOTTED	
TEMPLATE	
NOTE BOOK	
AREAS CHECKED	
NO.	

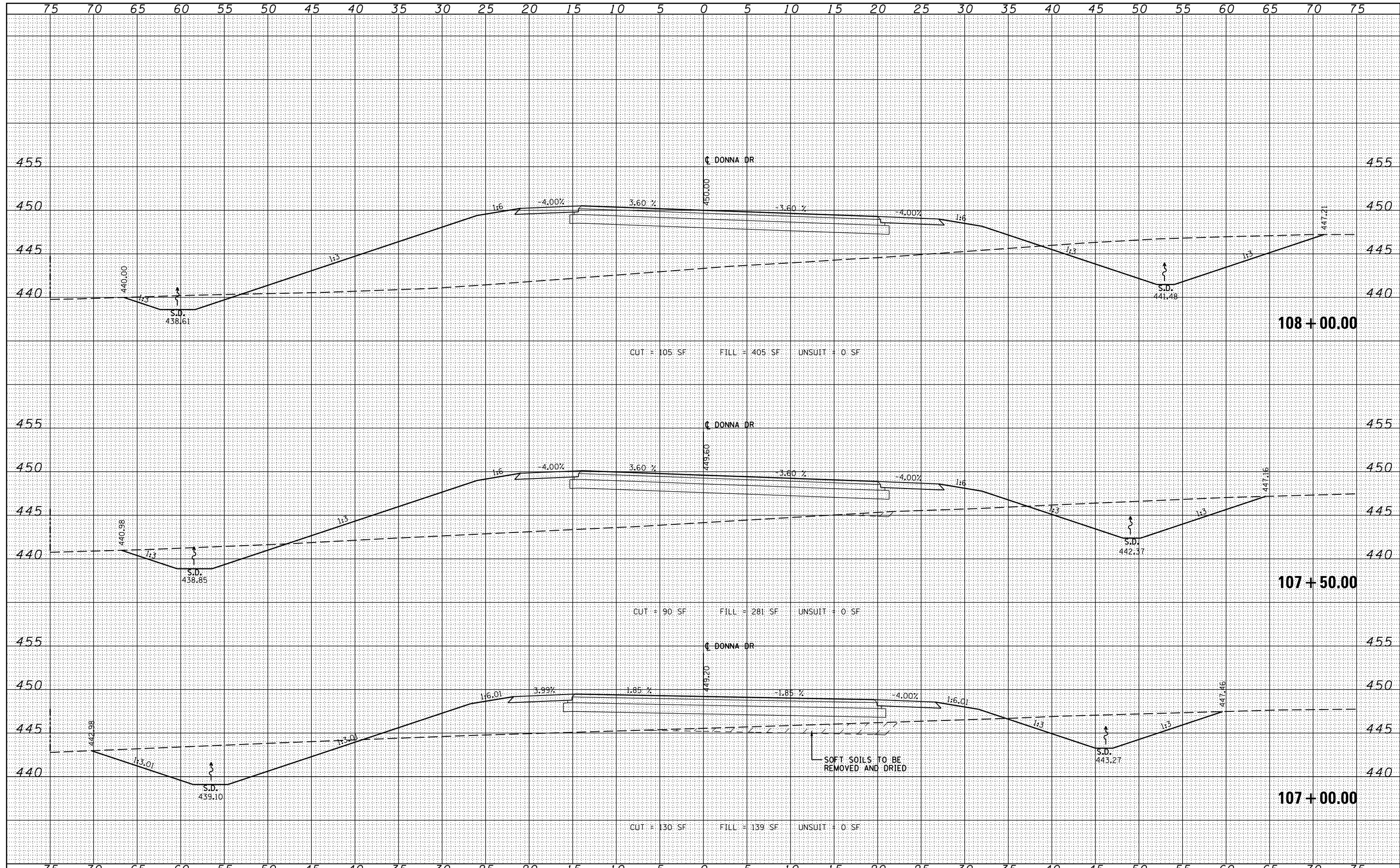
BY	DATE
SURVEYED	
PLOTTED	
TEMPLATE	
NOTE BOOK	
AREAS CHECKED	
NO.	



FILE NAME =	USER NAME = susers	DESIGNED - KN	REVISED -	STATE OF ILLINOIS DEPARTMENT OF TRANSPORTATION	PROPOSED CROSS SECTIONS DONNA DRIVE / CLARK STREET	F.A.P. RTE.	SECTION	COUNTY	TOTAL SHEETS	SHEET NO.
es:\pw\work\p\dot\lavenderba\d0363618\0978221-ht-xssht-Donna.dgn		DRAWN - AS	REVISED -			331	(1-3)R-2, N-4, T5-4, HBK-1	WILLIAMSON	733	639
PLOT SCALE = 10.0000' / in.		CHECKED -	REVISED -			DRAWING NO.	XS-239			78221
PLOT DATE = 1/31/2014		DATE -	REVISED -			SCALE:	SHEET NO. 15 OF 43 SHEETS	STA. 105+50.00 TO STA. 106+50.00	ILLINOIS FED. AID PROJECT	

DATE	
BY	
FINAL SURVEY	
SURVEYED	
PLOTTED	
TEMPLATE	
NOTE BOOK	
AREAS	
CHECKED	
NO.	

DATE	
BY	
ORIGINAL SURVEY	
SURVEYED	
PLOTTED	
TEMPLATE	
NOTE BOOK	
AREAS	
CHECKED	
NO.	

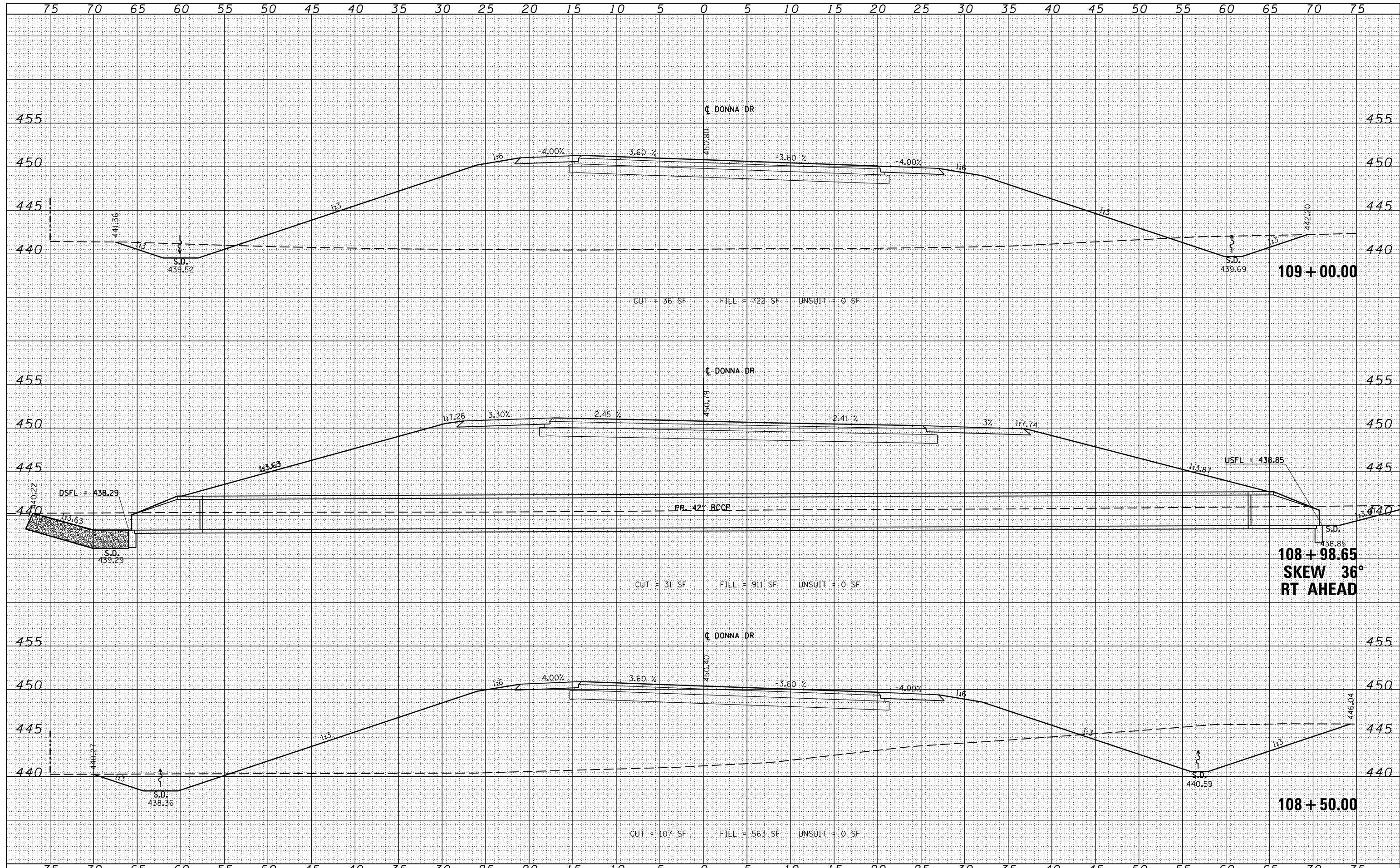


FILE NAME =	USER NAME = susers	DESIGNED - KN	REVISÉD -	STATE OF ILLINOIS DEPARTMENT OF TRANSPORTATION	PROPOSED CROSS SECTIONS DONNA DRIVE /CLARK STREET	F.A.P. RTE.	SECTION	COUNTY	TOTAL SHEETS	SHEET NO.
ca:\pw\work\p\dot\lavenderba\0363618\0978221-ht-xssht-Donna.dgn		DRAWN - AS	REVISÉD -			331	(1-3)R-2, N-4, TS-4, Hbk-1	WILLIAMSON	733	640
PLOT SCALE = 10.0000' / in.		CHECKED -	REVISÉD -			DRAWING NO.	XS-240			78221
PLOT DATE = 1/31/2014		DATE -	REVISÉD -			ILLINOIS FED. AID PROJECT				

SCALE: SHEET NO. 16 OF 43 SHEETS STA. 107+00.00 TO STA. 108+00.00

DATE	
BY	
SURVEYED	
PLOTTED	
TEMPLATE	
AREAS	
CHECKED	
FINAL SURVEY	
NOTE BOOK	
NO.	

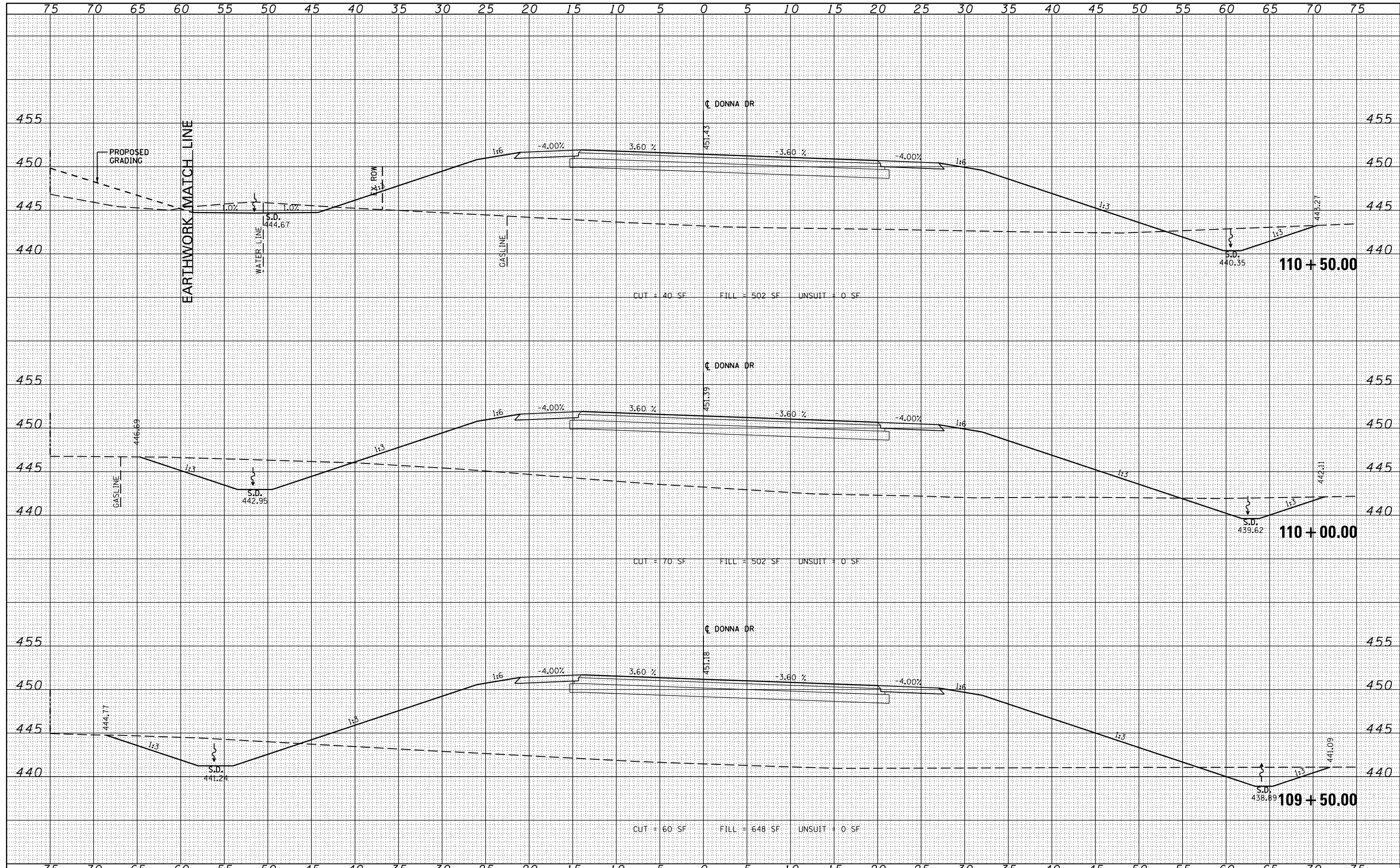
DATE	
BY	
SURVEYED	
PLOTTED	
TEMPLATE	
AREAS	
CHECKED	
ORIGINAL SURVEY	
NOTE BOOK	
NO.	



FILE NAME =	USER NAME = susers	DESIGNED - KN	REVISIED -	STATE OF ILLINOIS DEPARTMENT OF TRANSPORTATION	PROPOSED CROSS SECTIONS DONNA DRIVE / CLARK STREET	F.A.P. R.E.	SECTION	COUNTY	TOTAL SHEETS	SHEET NO.
es:\pw\work\p\dot\lavenderba\d0363618\0978221-ht-xssht-Donna.dgn		DRAWN - AS	REVISIED -			331	(1-3)R-2, N-4, TS-4, HBK-1	WILLIAMSON	733	641
PLOT SCALE = 10.0000 / in.		CHECKED -	REVISIED -			DRAWING NO.	XS-241			78221
PLOT DATE = 1/31/2014		DATE -	REVISIED -			SCALE:	SHEET NO. 17 OF 43 SHEETS	STA. 108+50.00 TO STA. 109+00.00	ILLINOIS FED. AID PROJECT	

DATE	
BY	
FINAL SURVEY	SURVEYED
NOTE BOOK	PLOTTED
NO.	TEMPLATE
	AREAS CHECKED

DATE	
BY	
ORIGINAL SURVEY	SURVEYED
NOTE BOOK	PLOTTED
NO.	TEMPLATE
	AREAS CHECKED

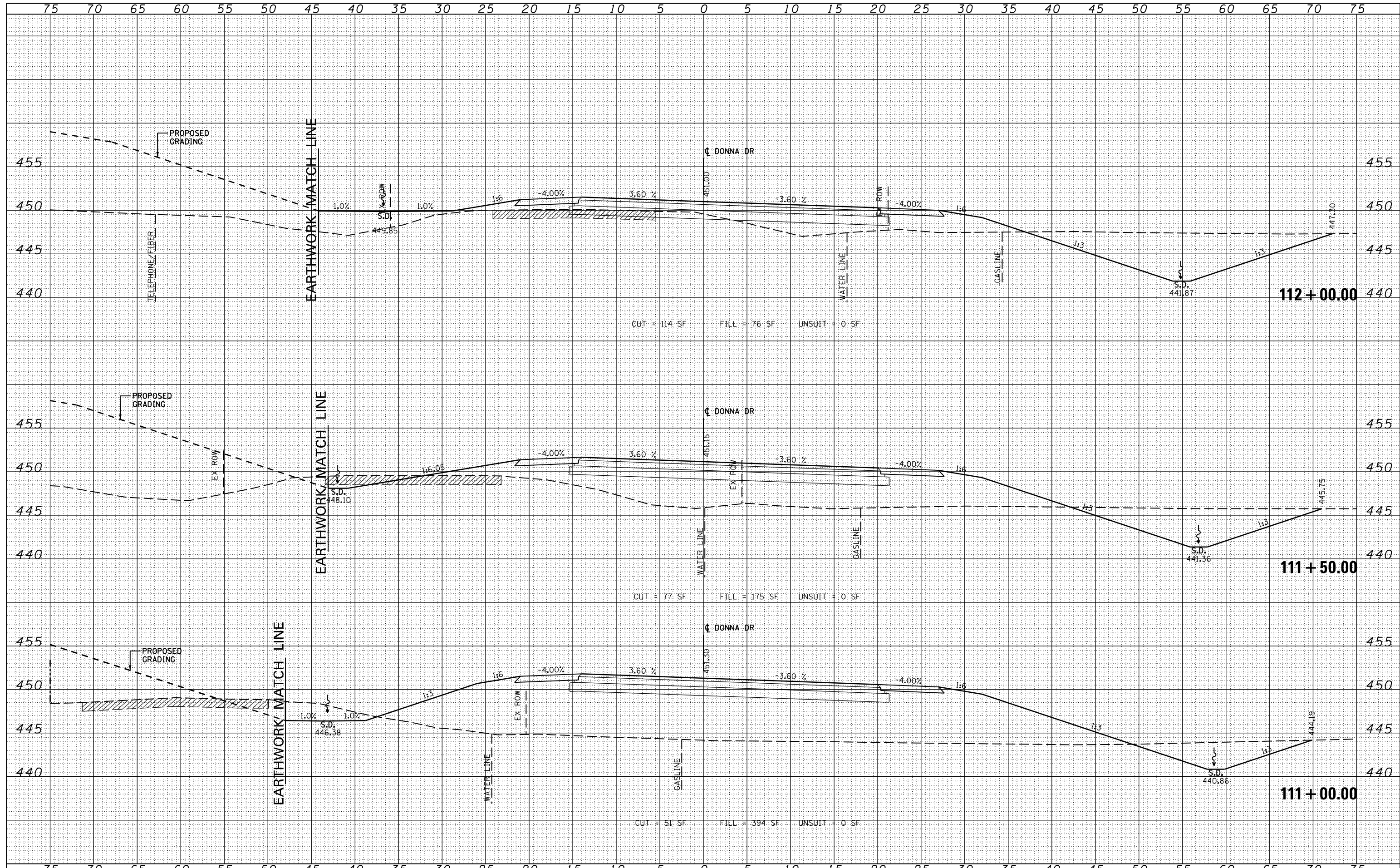


FILE NAME =	USER NAME = susers	DESIGNED - KN	REVISIED -	STATE OF ILLINOIS DEPARTMENT OF TRANSPORTATION	PROPOSED CROSS SECTIONS DONNA DRIVE / CLARK STREET	F.A.P. RTE.	SECTION	COUNTY	TOTAL SHEETS	SHEET NO.
ca:\pw\work\p\dot\lavenderba\d0363618\0978221-ht-xssht-Donna.dgn		DRAWN - AS	REVISIED -			331	(1-3)R-2, N-4, TS-4, HBK-1	WILLIAMSON	733	642
PLOT SCALE = 10.0000' / in.		CHECKED -	REVISIED -			DRAWING NO.	XS-242			78221
PLOT DATE = 1/31/2014		DATE -	REVISIED -			ILLINOIS FED. AID PROJECT				

SCALE: SHEET NO. 18 OF 43 SHEETS STA. 109+50.00 TO STA. 110+50.00

DATE	
BY	
FINAL SURVEY	SURVEYED
NOTE BOOK	PLOTTED
NO.	TEMPLATE
	AREAS CHECKED
	AREAS CHECKED

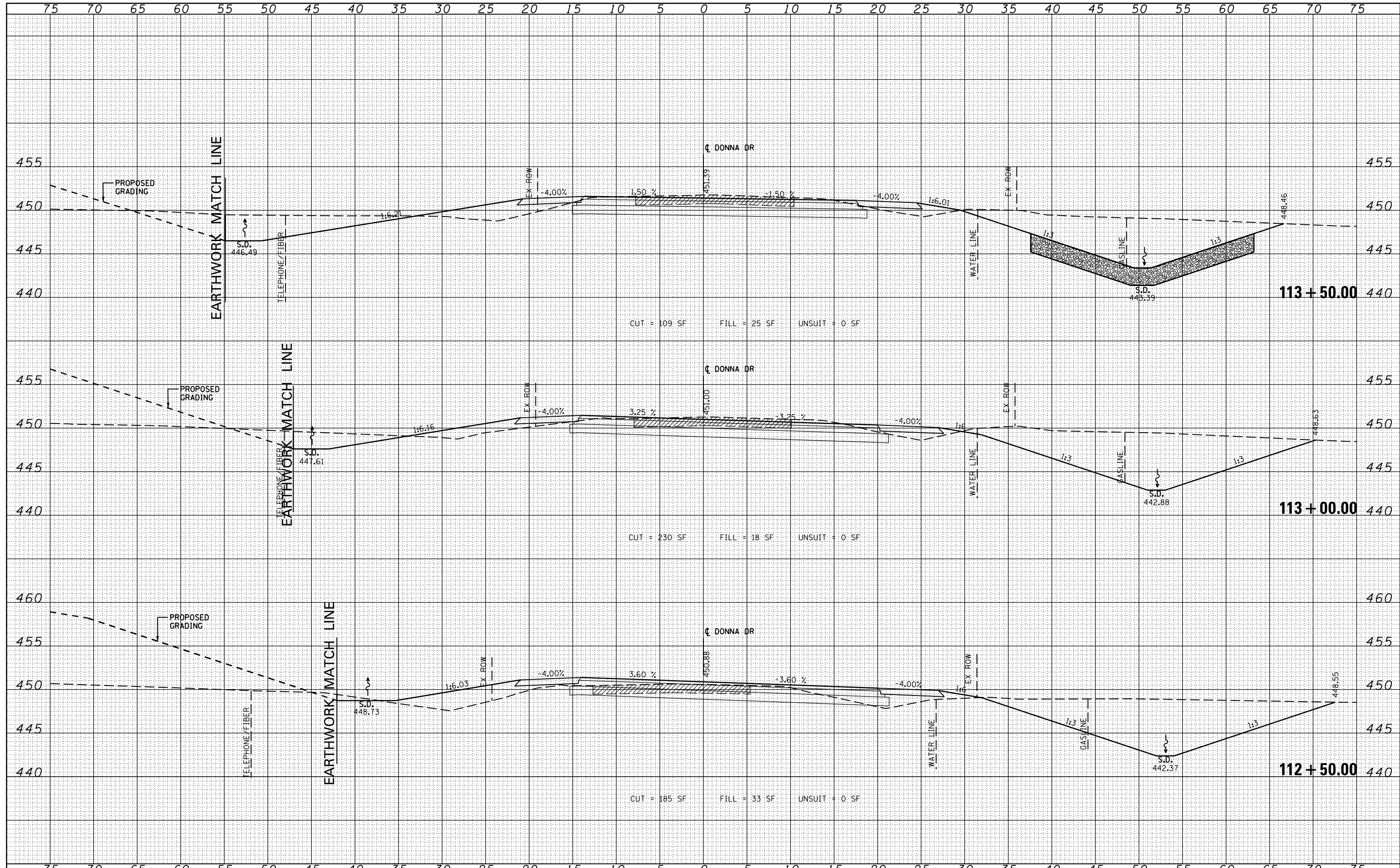
DATE	
BY	
ORIGINAL SURVEY	SURVEYED
NOTE BOOK	PLOTTED
NO.	TEMPLATE
	AREAS CHECKED
	AREAS CHECKED



FILE NAME =	USER NAME = susers	DESIGNED - KN	REVISED -	STATE OF ILLINOIS DEPARTMENT OF TRANSPORTATION	PROPOSED CROSS SECTIONS DONNA DRIVE / CLARK STREET			F.A.P. R.T.E.	SECTION	COUNTY	TOTAL SHEETS	SHEET NO.
ca:\pw-work\p1dot1\lavenderba\d0363618\0978221-ht-xssh-Donna.dgn		DRAWN - AS	REVISED -		331	(1-3)R-2, N-4, TS-4, HBK-1	WILLIAMSON	733	643			
		CHECKED -	REVISED -		DRAWING NO. XS-243			78221				
		DATE - 1/31/2014	REVISED -		SCALE: SHEET NO. 19 OF 43 SHEETS STA. 111+00.00 TO STA. 112+00.00			ILLINOIS FED. AID PROJECT				

DATE	
BY	
FINISHED SURVEY	
PLOTTED	
TEMPLATE	
NOTE BOOK	
AREAS CHECKED	
NO.	

DATE	
BY	
ORIGINAL SURVEY	
PLOTTED	
TEMPLATE	
NOTE BOOK	
AREAS CHECKED	
NO.	



FILE NAME = c:\pwork\pwork\lavenderba\d0363618\0978221\shht-xssht-Donna.dgn

USER NAME = susers	DESIGNED - KN	REVISIED -
	DRAWN - AS	REVISIED -
PLOT SCALE = 10.0000' / in.	CHECKED -	REVISIED -
PLOT DATE = 1/31/2014	DATE -	REVISIED -

**STATE OF ILLINOIS
DEPARTMENT OF TRANSPORTATION**

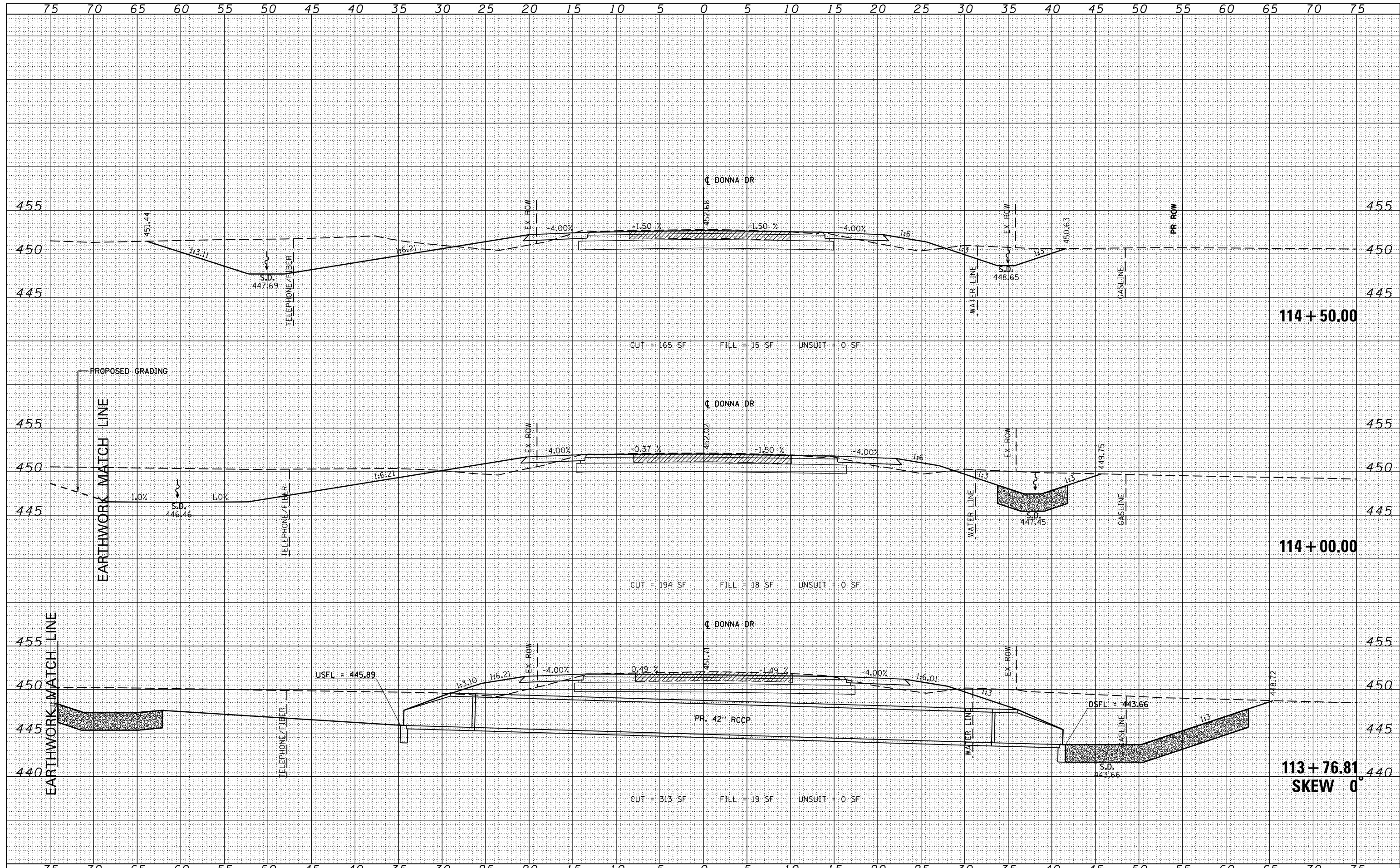
**PROPOSED CROSS SECTIONS
DONNA DRIVE / CLARK STREET**

SCALE: SHEET NO. 20 OF 43 SHEETS STA. 112+50.00 TO STA. 113+50.00

F.A.P. RTE.	SECTION	COUNTY	TOTAL SHEETS	SHEET NO.
331	(1-3)R-2, N-4, TS-4, HBK-1	WILLIAMSON	733	644
DRAWING NO.	XS-244			78221
ILLINOIS FED. AID PROJECT				

DATE	
BY	
FINISHED	
SURVEYED	
PLOTTED	
TEMPLATE	
NOTE BOOK	
AREAS CHECKED	
NO.	

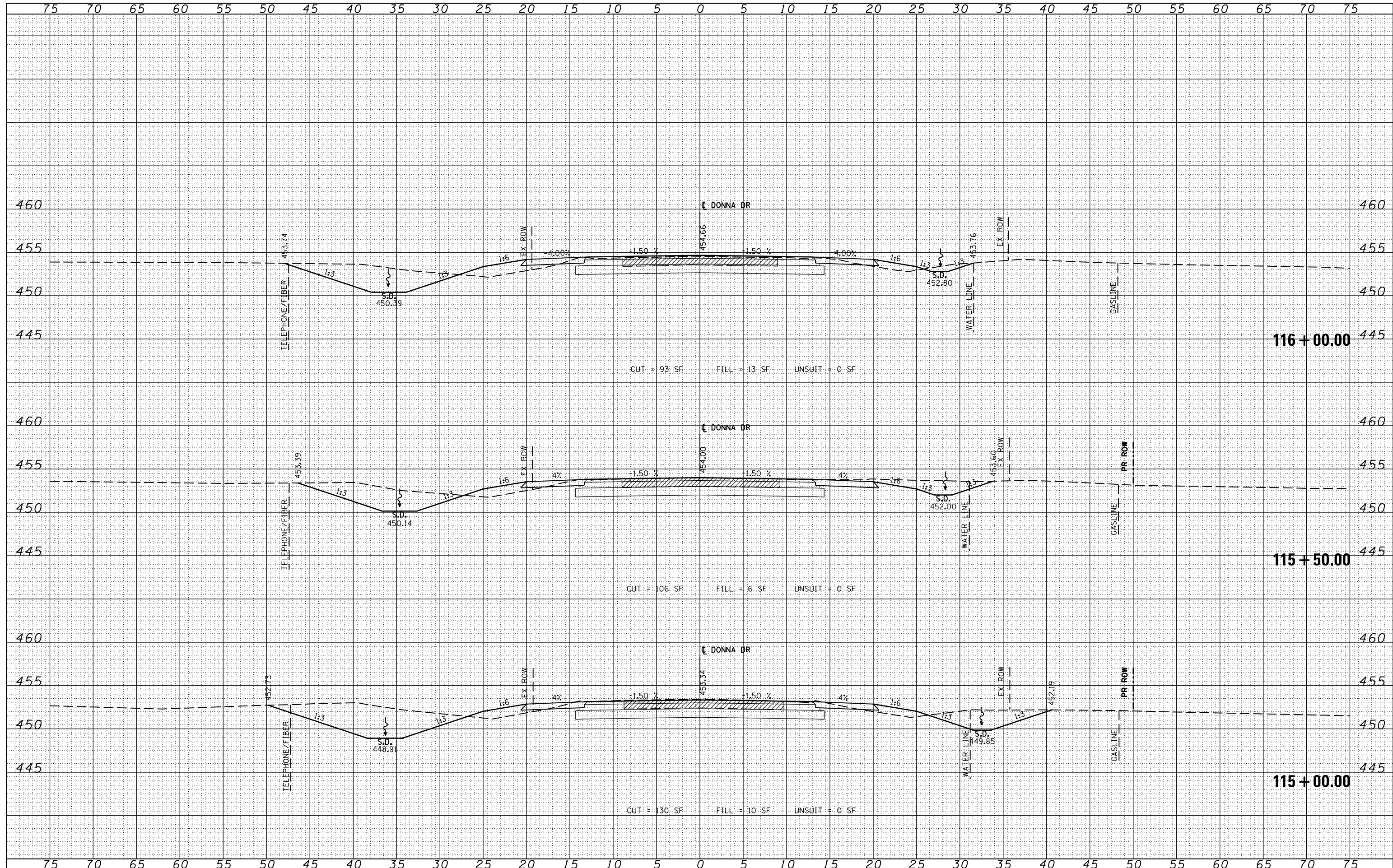
DATE	
BY	
ORIGINAL	
SURVEY	
PLOTTED	
TEMPLATE	
NOTE BOOK	
AREAS CHECKED	
NO.	



FILE NAME =	USER NAME = susers	DESIGNED - KN	REVISED -	STATE OF ILLINOIS DEPARTMENT OF TRANSPORTATION	PROPOSED CROSS SECTIONS DONNA DRIVE / CLARK STREET	F.A.P. RTE.	SECTION	COUNTY	TOTAL SHEETS	SHEET NO.
es:\pw_work\pwwdot\lavenderba\0363618\0978221-ht-xssht-Donna.dgn		DRAWN - AS	REVISED -			331	(1-3)R-2, N-4, TS-4, HBK-1	WILLIAMSON	733	645
PLOT SCALE = 10.0000' / in.		CHECKED -	REVISED -			DRAWING NO. XS-245				78221
PLOT DATE = 1/31/2014		DATE -	REVISED -			SCALE: SHEET NO. 21 OF 43 SHEETS STA. 113+76.82 TO STA. 114+50.00		ILLINOIS FED. AID PROJECT		

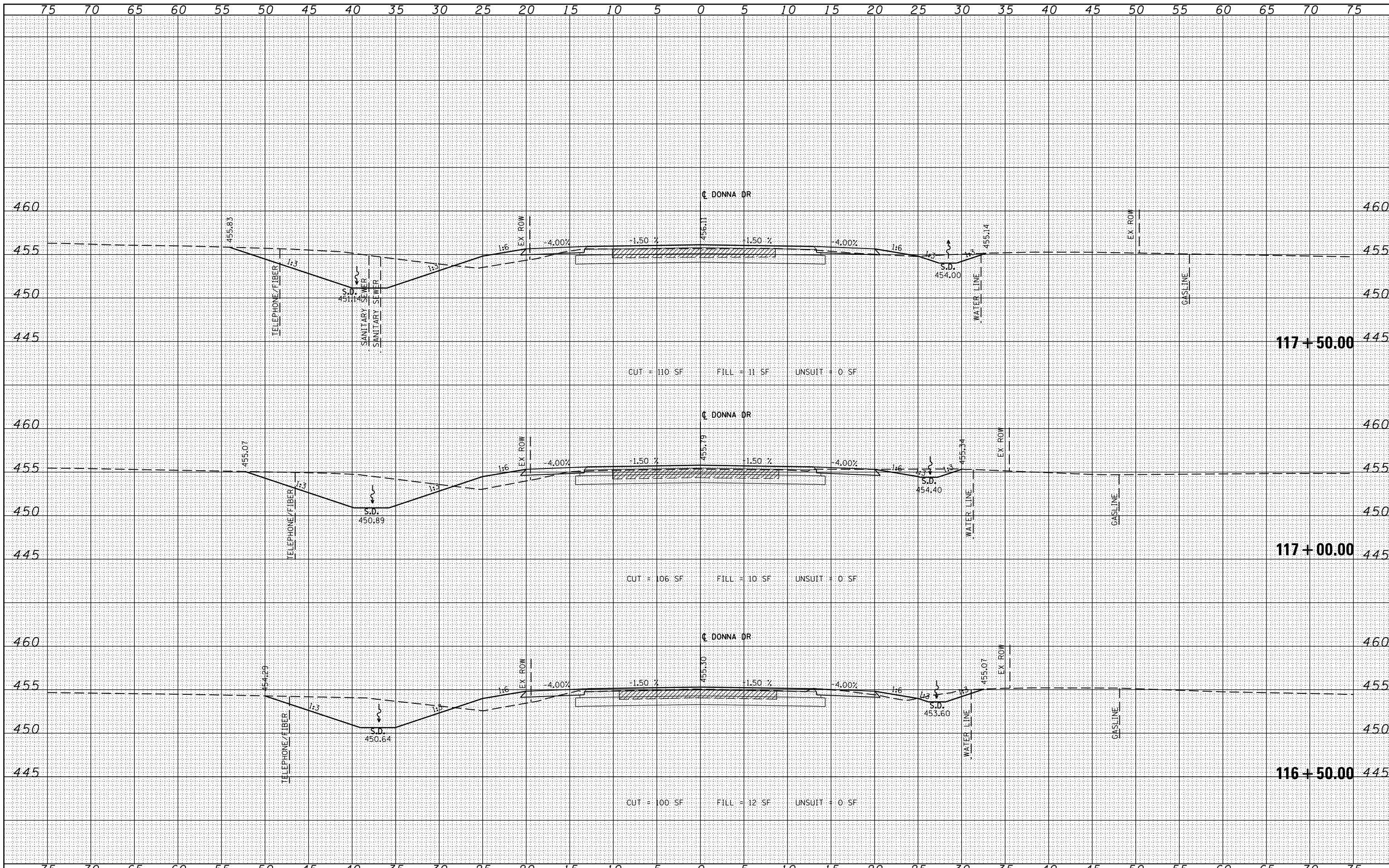
BY _____ DATE _____	
FINAL SURVEY	SURVEYED
NOTE BOOK NO. _____	PLOTTED
	TEMPLATE
	AREAS CHECKED

BY _____ DATE _____	
ORIGINAL SURVEY	SURVEYED
NOTE BOOK NO. _____	PLOTTED
	TEMPLATE
	AREAS CHECKED



BY	DATE
SURVEYED	
PLOTTED	
TEMPLATE	
NO. _____	
AREAS CHECKED	

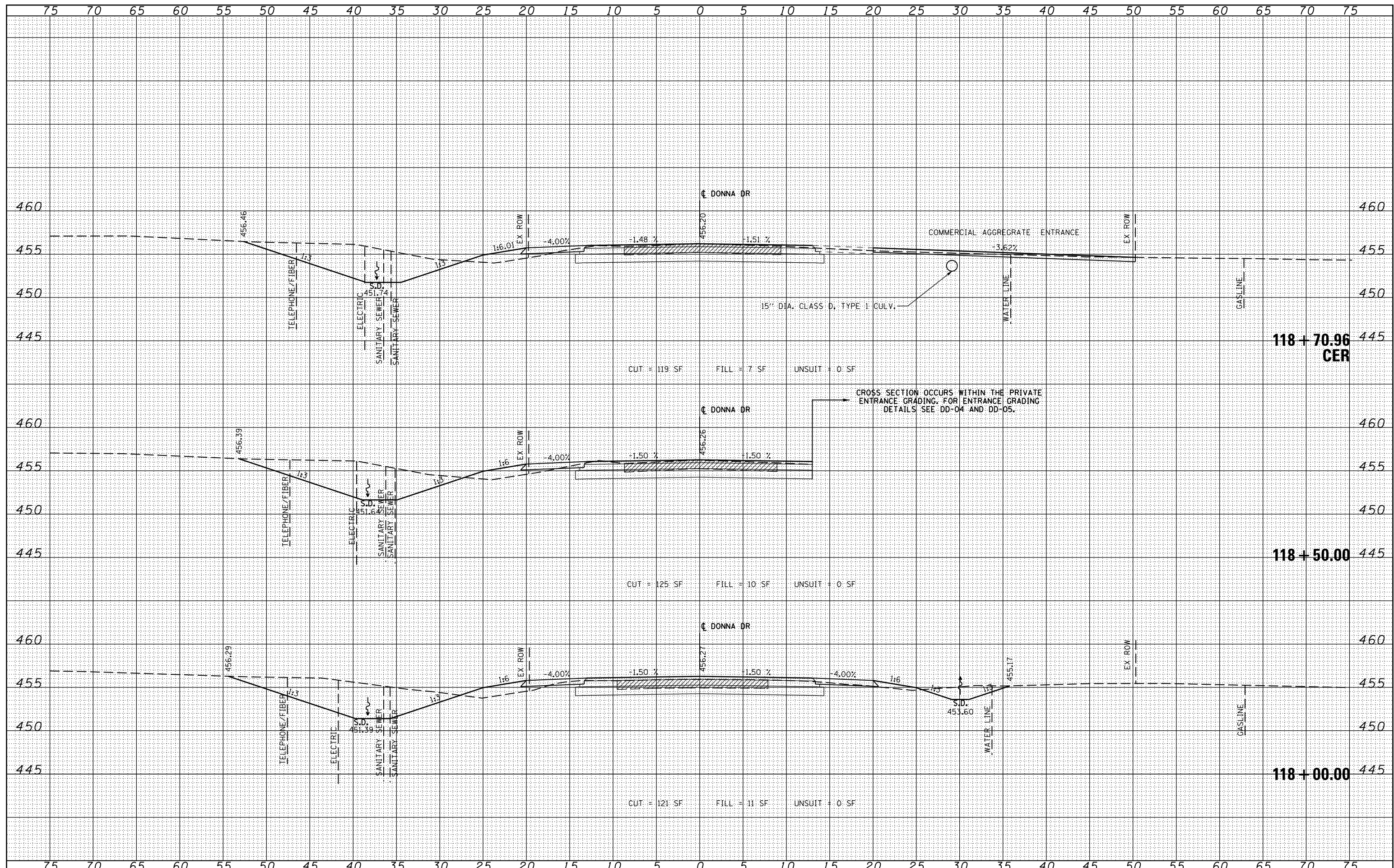
BY	DATE
ORIGINAL SURVEY	
PLOTTED	
TEMPLATE	
NO. _____	
AREAS CHECKED	



FILE NAME =	USER NAME = susers	DESIGNED - KN	REVISSED -	STATE OF ILLINOIS DEPARTMENT OF TRANSPORTATION	PROPOSED CROSS SECTIONS DONNA DRIVE / CLARK STREET	F.A.P. RTE.	SECTION	COUNTY	TOTAL SHEETS	SHEET NO.
ca:\pwork\pwork\lavenderba\d0363618\0978221-dht-xssht-Donna.dgn		DRAWN - AS	REVISSED -			331	(1-3)R-2, N-4, TS-4, HBK-1	WILLIAMSON	733	647
PLOT SCALE = 10.0000 "/in.		CHECKED -	REVISSED -			DRAWING NO. XS-247			78221	
PLOT DATE = 1/31/2014		DATE -	REVISSED -	SCALE:	SHEET NO. 23 OF 43 SHEETS	STA. 116+50.00 TO STA. 117+50.00	ILLINOIS FED. AID PROJECT			

BY	DATE
FINAL SURVEY	SURVEYED
NOTE BOOK	PLOTTED
NO.	TEMPLATE
	AREAS CHECKED

BY	DATE
ORIGINAL SURVEY	SURVEYED
NOTE BOOK	PLOTTED
NO.	TEMPLATE
	AREAS CHECKED



FILE NAME =
C:\pw\work\p\dot\lavenderba\10363618\0978221-1\ht-xssht-Donna.dgn

USER NAME = susers
DESIGNED - KN
DRAWN - AS
CHECKED -
DATE - 1/31/2014
PLOT SCALE = 10.0000' / in.

REVISÉD -
REVISÉD -
REVISÉD -
REVISÉD -

STATE OF ILLINOIS
DEPARTMENT OF TRANSPORTATION

PROPOSED CROSS SECTIONS
DONNA DRIVE / CLARK STREET

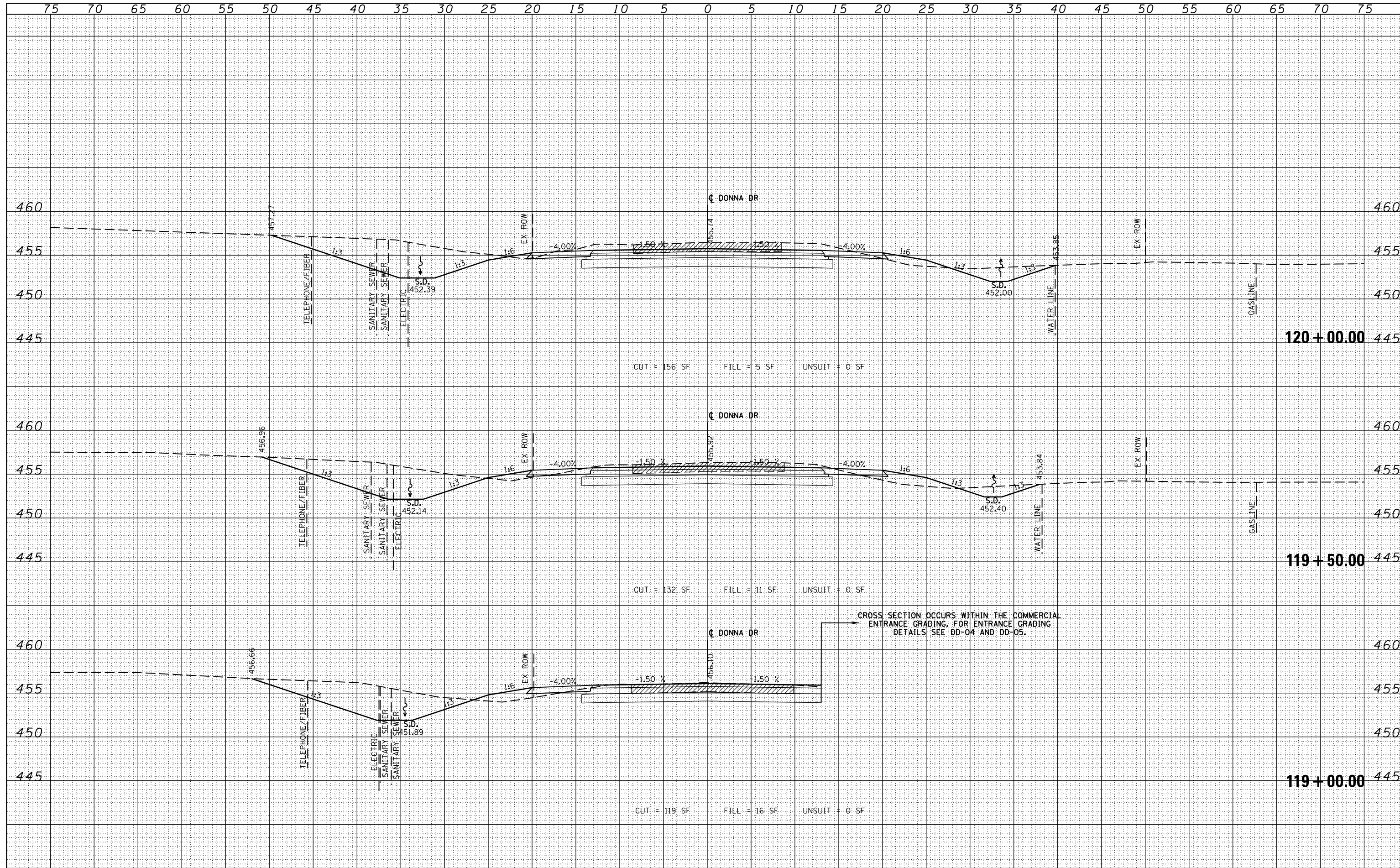
SCALE: SHEET NO. 24 OF 43 SHEETS STA. 118+00.00 TO STA. 118+70.96

F.A.P. RTE.	SECTION	COUNTY	TOTAL SHEETS	SHEET NO.
331	(1-3)R-2, N-4, TS-4, HBK-1	WILLIAMSON	733	648
DRAWING NO. XS-248			78221	

ILLINOIS FED. AID PROJECT

DATE	
BY	
FINISHED SURVEY	
PLOTTED	
NOTE BOOK	
AREAS CHECKED	
NO.	

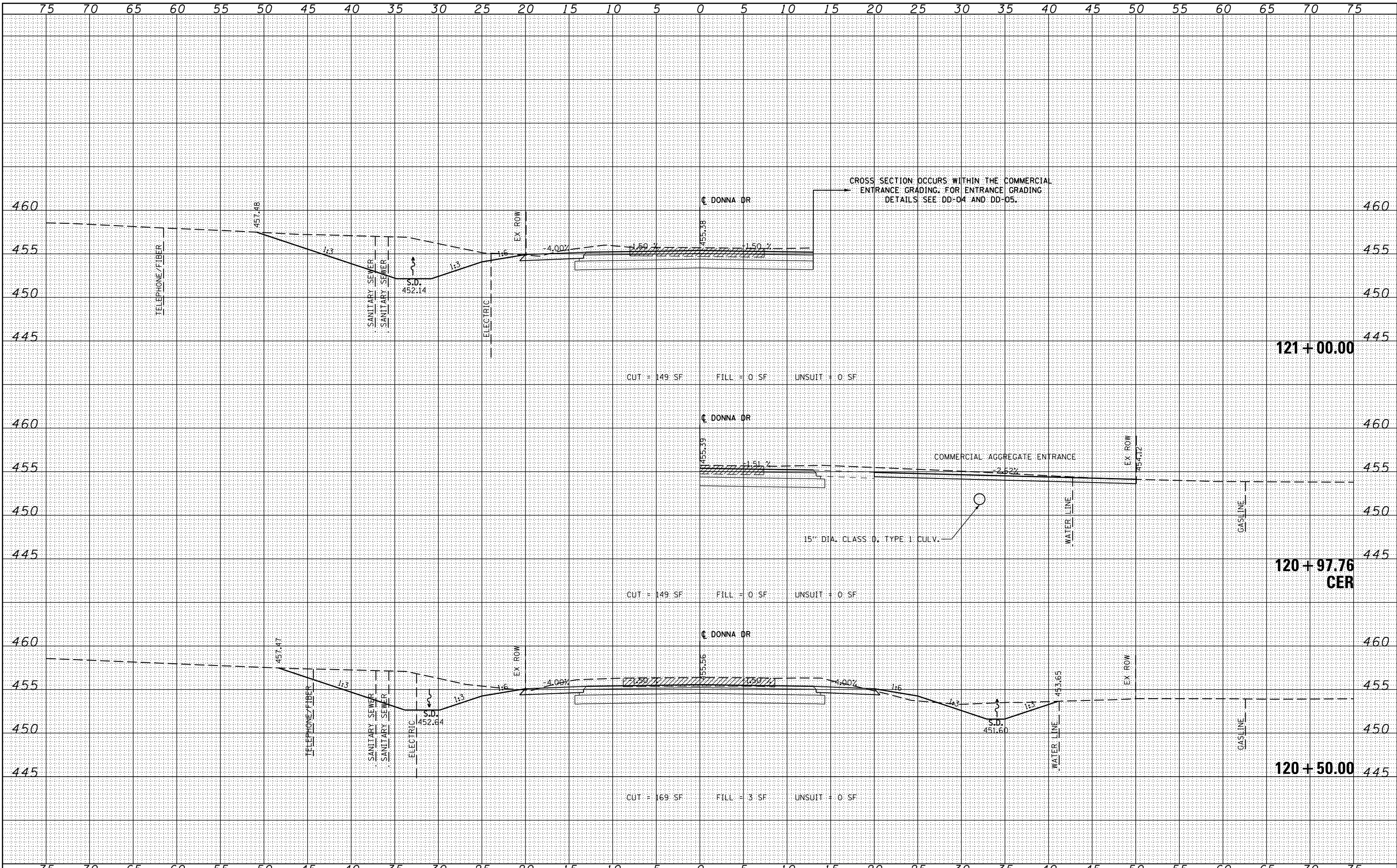
DATE	
BY	
ORIGINAL SURVEY	
PLOTTED	
NOTE BOOK	
AREAS CHECKED	
NO.	



FILE NAME =	USER NAME = susers	DESIGNED - KN	REVISED -	STATE OF ILLINOIS DEPARTMENT OF TRANSPORTATION	PROPOSED CROSS SECTIONS DONNA DRIVE / CLARK STREET	F.A.P. RTE.	SECTION	COUNTY	TOTAL SHEETS	SHEET NO.
ca:\pw\work\p\dot\lavenderba\d0363618\0978221-sh\ssht-Donna.dgn		DRAWN - AS	REVISED -			331	(1-3)R-2, N-4, TS-4, HBK-1	WILLIAMSON	733	649
PLOT SCALE = 10.0000' / in.		CHECKED -	REVISED -			DRAWING NO.	XS-249			78221
PLOT DATE = 1/31/2014		DATE -	REVISED -			ILLINOIS FED. AID PROJECT				
SCALE:						SHEET NO. 25 OF 43 SHEETS STA. 119+00.00 TO STA. 120+00.00				

Table with 3 columns: FINIAL SURVEY, SURVEYED, DATE. Rows: SURVEYED, PLOTTED, TEMPLATE, NOTE BOOK, AREAS CHECKED, AREAS CHECKED.

Table with 3 columns: ORIGINAL SURVEY, SURVEYED, DATE. Rows: SURVEYED, PLOTTED, TEMPLATE, NOTE BOOK, AREAS CHECKED, AREAS CHECKED.



FILE NAME = ... USER NAME = susers ...
DESIGNED - KN
DRAWN - AS
PLOT SCALE = 10.0000' / in.
CHECKED -
DATE -
PLOT DATE = 1/31/2014

REVISIONS:
REVISI -
REVISI -
REVISI -
REVISI -

STATE OF ILLINOIS DEPARTMENT OF TRANSPORTATION

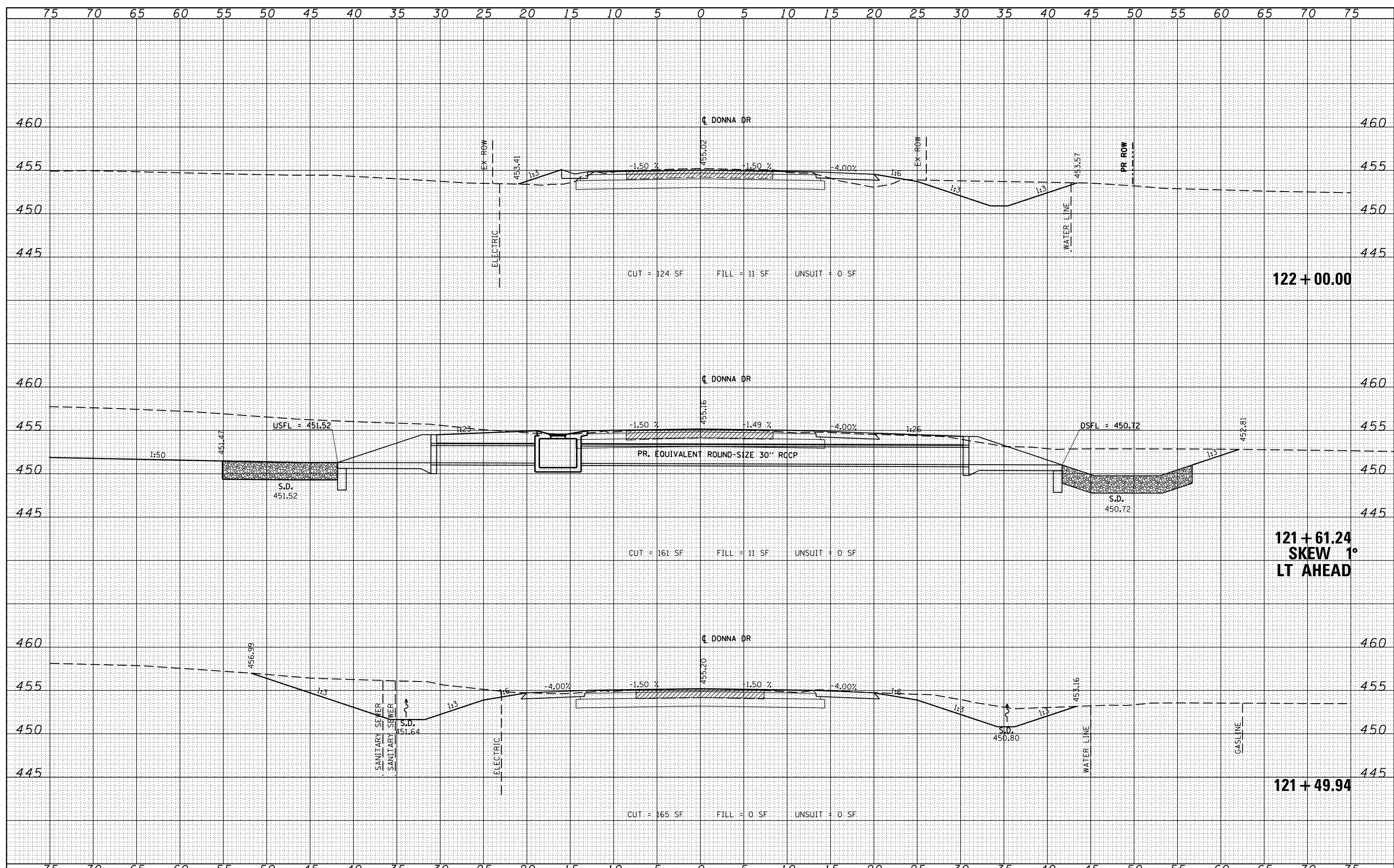
PROPOSED CROSS SECTIONS
DONNA DRIVE / CLARK STREET
SCALE: SHEET NO. 26 OF 43 SHEETS STA. 120+50.00 TO STA. 121+00.00

F.A.P. RTE.	SECTION	COUNTY	TOTAL SHEETS	SHEET NO.
331	(1-3)R-2, N-4, TS-4, HBK-1	WILLIAMSON	733	650
DRAWING NO. XS-250		78221		

ILLINOIS FED. AID PROJECT

DATE	
BY	
FINAL SURVEY	SURVEYED
NOTE BOOK	PLOTTED
NO.	TEMPLATE
	AREAS CHECKED

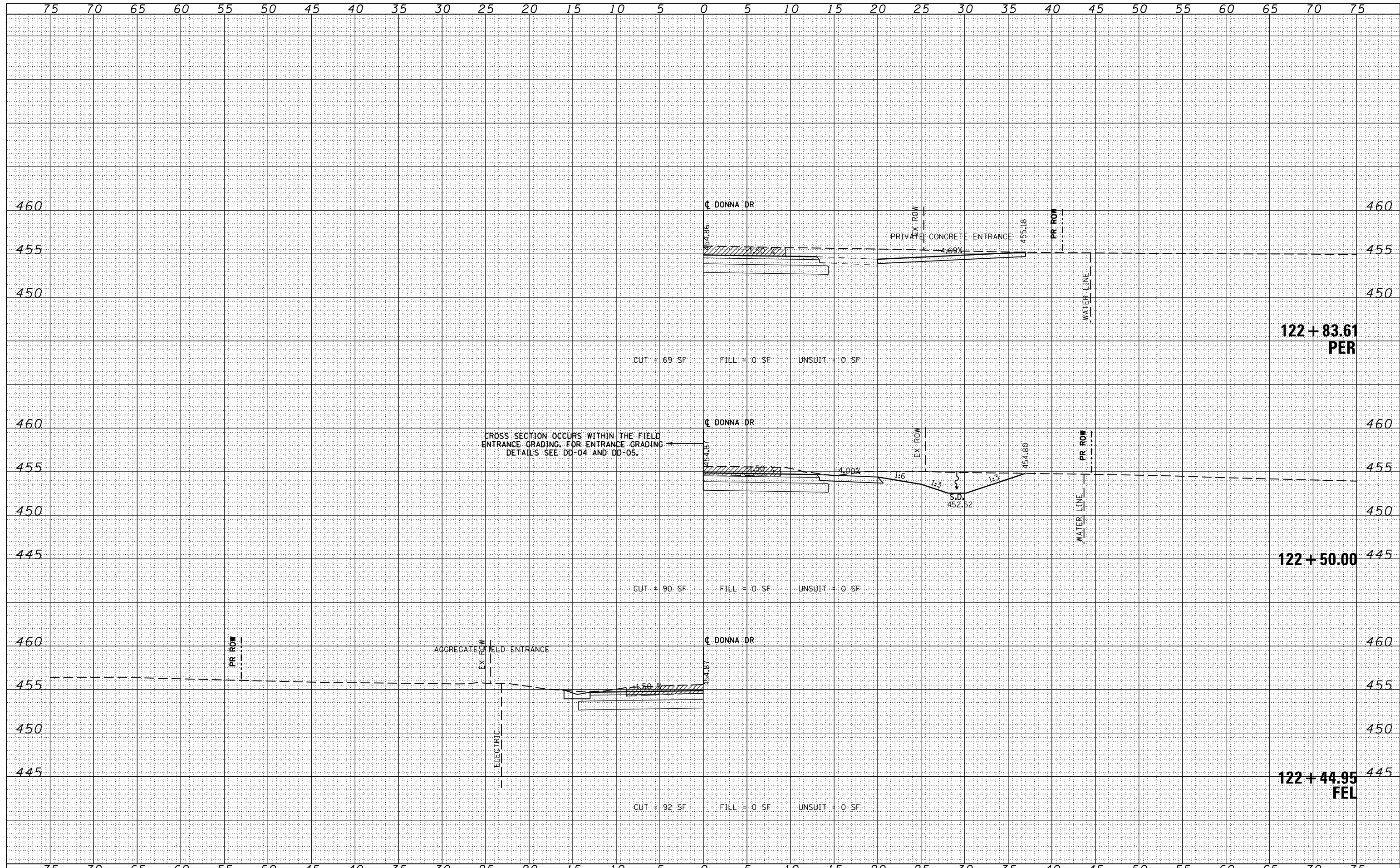
DATE	
BY	
ORIGINAL SURVEY	SURVEYED
NOTE BOOK	PLOTTED
NO.	TEMPLATE
	AREAS CHECKED



FILE NAME =	USER NAME = susers	DESIGNED - KN	REVISED -	STATE OF ILLINOIS DEPARTMENT OF TRANSPORTATION	PROPOSED CROSS SECTIONS DONNA DRIVE / CLARK STREET	F.A.P. RTE.	SECTION	COUNTY	TOTAL SHEETS	SHEET NO.
ca:\pw\work\p\dot\lavenderba\d0363618\0978221-sh\ssht-Donna.dgn		DRAWN - AS	REVISED -			331	(1-3)R-2, N-4, TS-4, HBK-1	WILLIAMSON	733	651
PLOT SCALE = 10.0000' / in.		CHECKED -	REVISED -			DRAWING NO.	XS-251			78221
PLOT DATE = 1/31/2014		DATE -	REVISED -			SCALE:	SHEET NO. 27 OF 43 SHEETS	STA. 121+49.94	TO STA. 122+01.95	ILLINOIS FED. AID PROJECT

DATE	
BY	
FINISHED SURVEY	
PLOTTED	
TEMPLATE	
NOTE BOOK	
AREAS CHECKED	
NO.	

DATE	
BY	
ORIGINAL SURVEY	
PLOTTED	
TEMPLATE	
NOTE BOOK	
AREAS CHECKED	
NO.	



FILE NAME = c:\pw_work\p1dot\lavenderba\d0363618\0978221-ht-xssht-Donna.dgn

USER NAME = susers	DESIGNED - KN	REVISED -
	DRAWN - AS	REVISED -
PLOT SCALE = 10.0000' / in.	CHECKED -	REVISED -
PLOT DATE = 1/31/2014	DATE -	REVISED -

**STATE OF ILLINOIS
DEPARTMENT OF TRANSPORTATION**

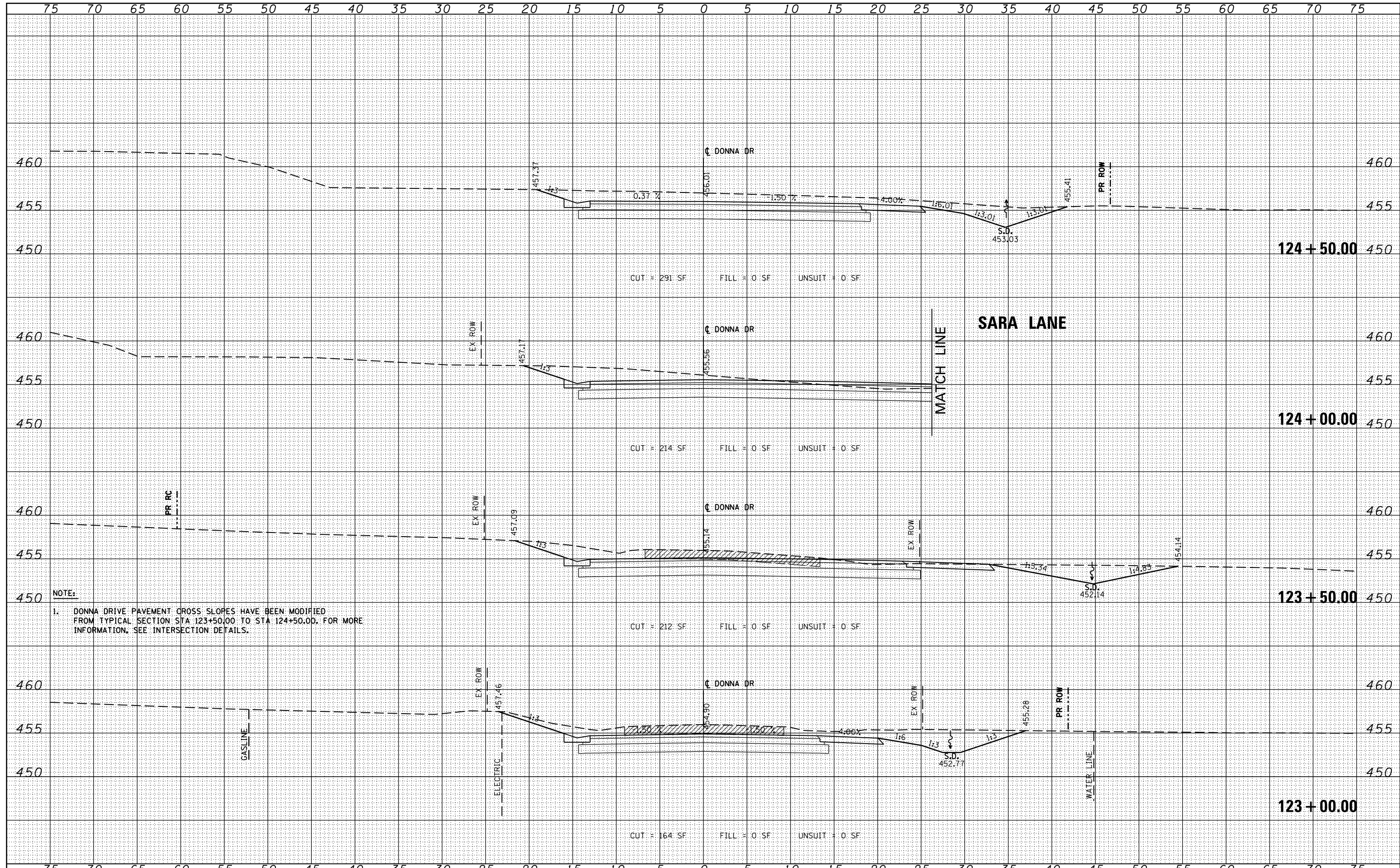
**PROPOSED CROSS SECTIONS
DONNA DRIVE / CLARK STREET**

SCALE: SHEET NO. 28 OF 43 SHEETS STA. 122+44.95 TO STA. 122+83.61

F.A.P. RTE.	SECTION	COUNTY	TOTAL SHEETS	SHEET NO.
331	(1-3)R-2, N-4, TS-4, HBK-1	WILLIAMSON	733	652
DRAWING NO.	XS-252			78221
ILLINOIS FED. AID PROJECT				

DATE	
BY	
ORIGINAL SURVEY NO.	
SURVEYED	
PLOTTED	
TEMPLATE	
AREAS CHECKED	
NOTE BOOK	
AREAS CHECKED	

DATE	
BY	
ORIGINAL SURVEY NO.	
SURVEYED	
PLOTTED	
TEMPLATE	
AREAS CHECKED	
NOTE BOOK	
AREAS CHECKED	



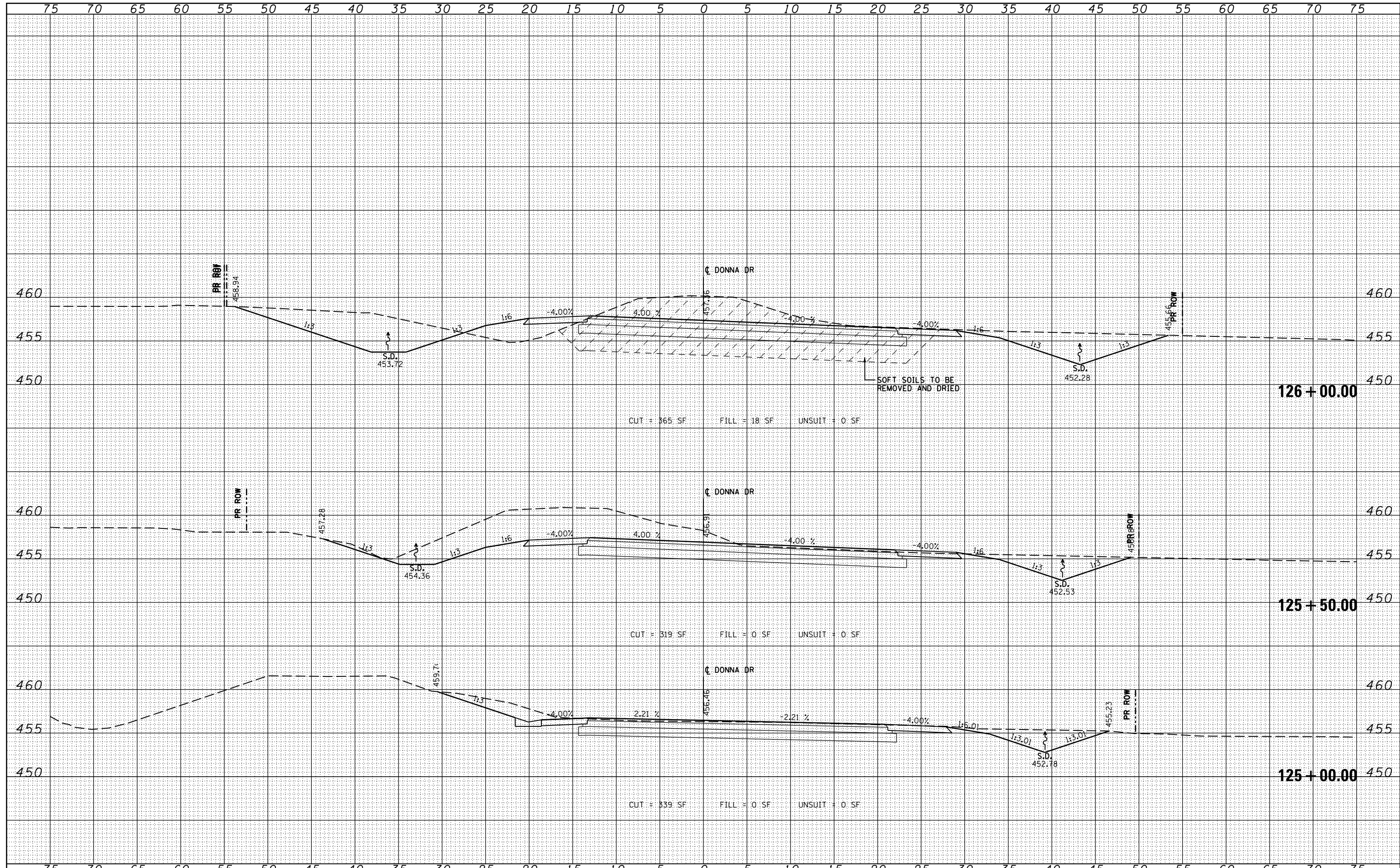
NOTE:
 1. DONNA DRIVE PAVEMENT CROSS SLOPES HAVE BEEN MODIFIED FROM TYPICAL SECTION STA 123+50.00 TO STA 124+50.00, FOR MORE INFORMATION, SEE INTERSECTION DETAILS.

FILE NAME =	USER NAME = susers	DESIGNED - KN	REVISIED -	STATE OF ILLINOIS DEPARTMENT OF TRANSPORTATION	PROPOSED CROSS SECTIONS DONNA DRIVE / CLARK STREET	F.A.P. RTE.	SECTION	COUNTY	TOTAL SHEETS	SHEET NO.
c:\pw\work\p\dot\lavenderba\0363618\0978221-ht-xssht-Donna.dgn		DRAWN - AS	REVISIED -			331	(1-3)R-2, N-4, TS-4, HBK-1	WILLIAMSON	733	653
PLOT SCALE = 10.0000' / in.		CHECKED -	REVISIED -			DRAWING NO.	XS-253			78221
PLOT DATE = 1/31/2014		DATE -	REVISIED -			ILLINOIS FED. AID PROJECT				

SCALE: SHEET NO. 29 OF 43 SHEETS STA. 123+00.00 TO STA. 124+50.00

DATE	
BY	
FINAL SURVEY	SURVEYED
NOTE BOOK	PLOTTED
NO.	TEMPLATE
	AREAS CHECKED

DATE	
BY	
ORIGINAL SURVEY	SURVEYED
NOTE BOOK	PLOTTED
NO.	TEMPLATE
	AREAS CHECKED



FILE NAME = c:\pwork\pwork\lavenderba\d0363618\0978221-ht-xssht-Donna.dgn

USER NAME = susers	DESIGNED - KN	REVISD -
	DRAWN - AS	REVISD -
PLOT SCALE = 10.0000' / in.	CHECKED -	REVISD -
PLOT DATE = 1/31/2014	DATE -	REVISD -

**STATE OF ILLINOIS
DEPARTMENT OF TRANSPORTATION**

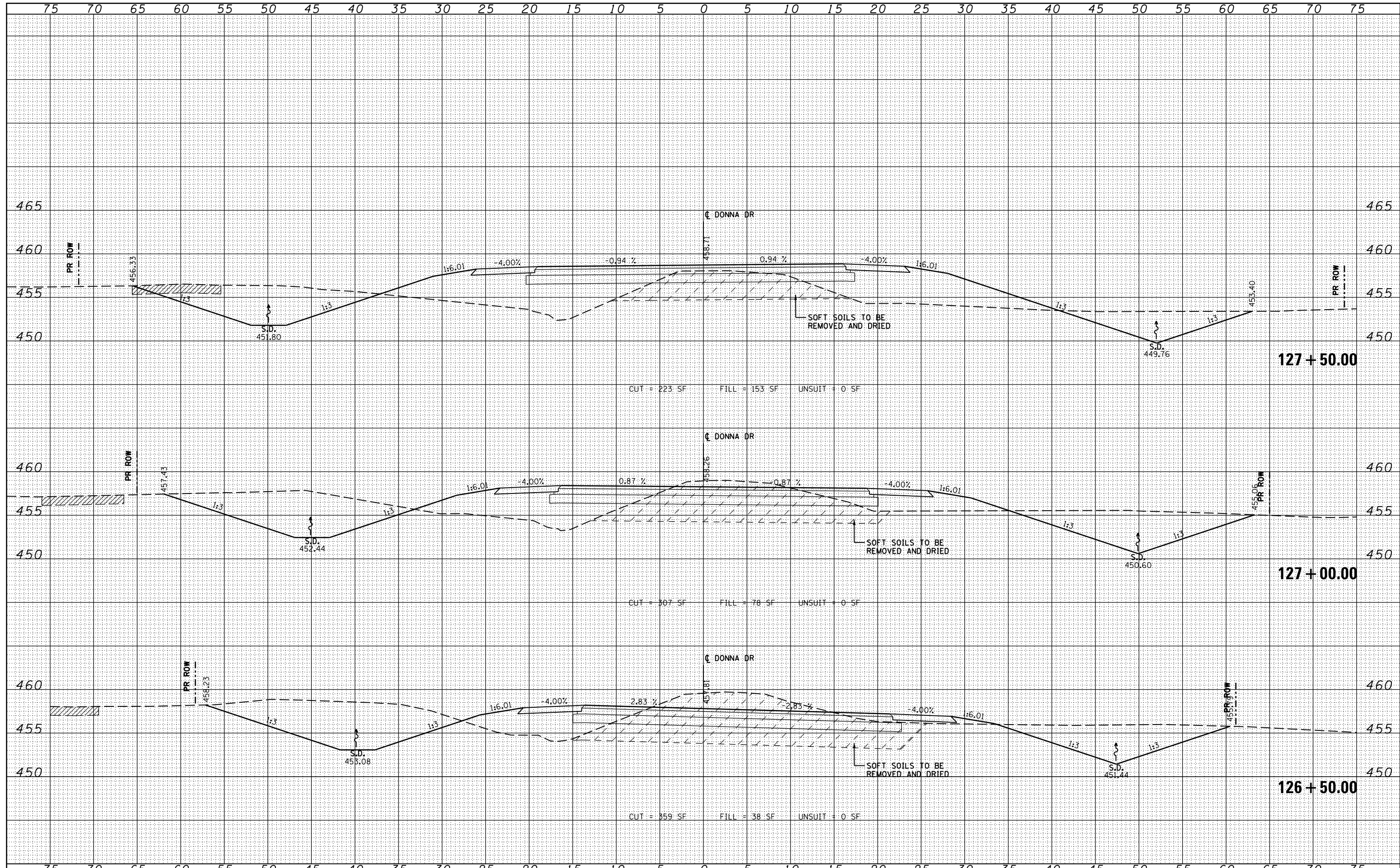
**PROPOSED CROSS SECTIONS
DONNA DRIVE / CLARK STREET**

SCALE: SHEET NO. 30 OF 43 SHEETS STA. 125+00.00 TO STA. 126+00.00

F.A.P. RTE.	SECTION	COUNTY	TOTAL SHEETS	SHEET NO.
331	(1-3)R-2, N-4, TS-4, HBK-1	WILLIAMSON	733	654
DRAWING NO.	XS-254			78221
ILLINOIS FED. AID PROJECT				

BY	DATE
SURVEYED	
PLOTTED	
TEMPLATE	
NOTE BOOK	
AREAS CHECKED	
NO.	

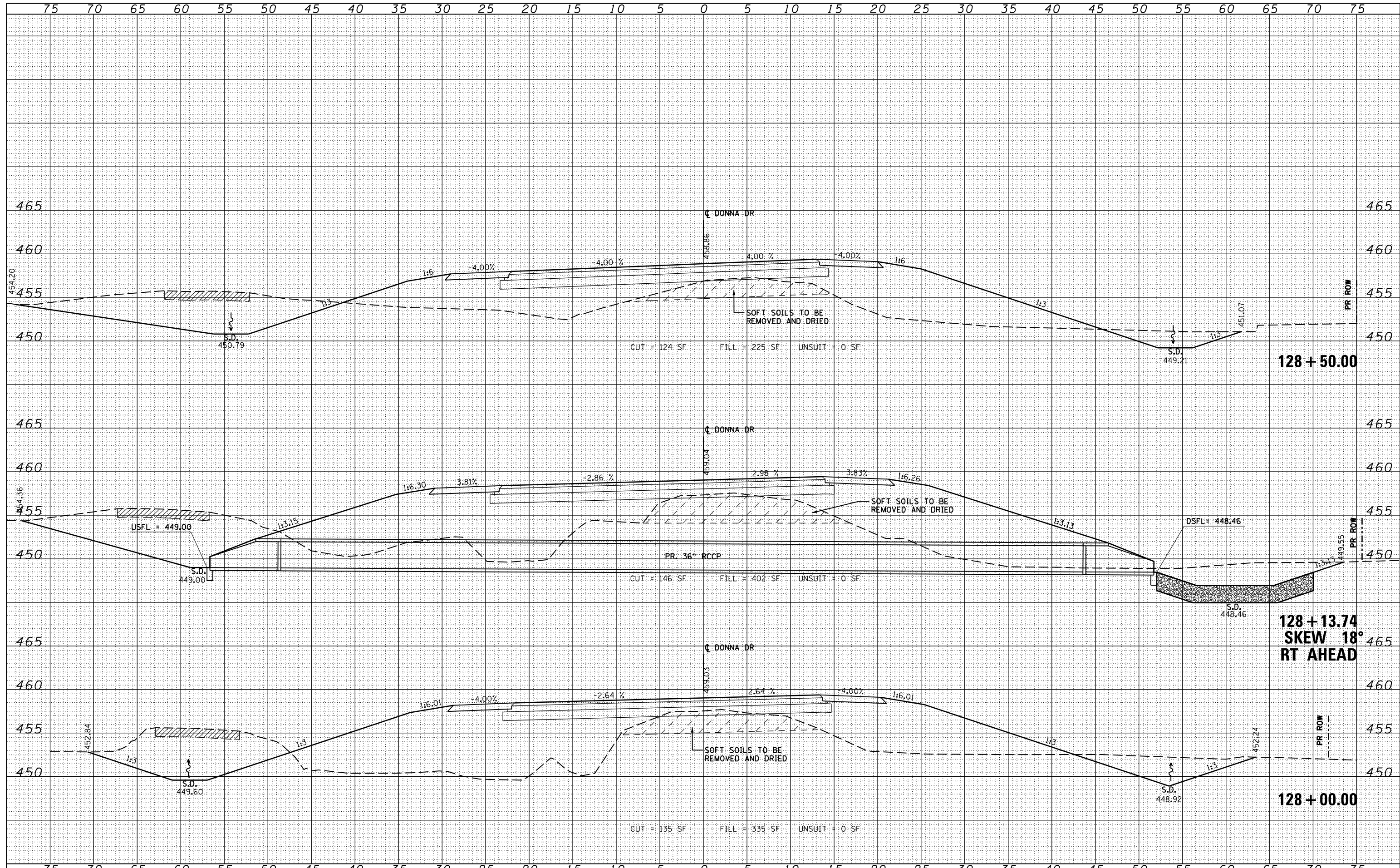
BY	DATE
SURVEYED	
PLOTTED	
TEMPLATE	
NOTE BOOK	
AREAS CHECKED	
NO.	



FILE NAME =	USER NAME = susers	DESIGNED - KN	REVISED -	STATE OF ILLINOIS DEPARTMENT OF TRANSPORTATION	PROPOSED CROSS SECTIONS DONNA DRIVE / CLARK STREET	F.A.P. RTE.	SECTION	COUNTY	TOTAL SHEETS	SHEET NO.
es:\pw-work\pwwid\lavenderba\d0363618\0978221-ht-xssht-Donna.dgn	DRAWN - AS	REVISED -	331			(1-3)R-2, N-4, TS-4, HBK-1	WILLIAMSON	733	655	
PLOT SCALE = 10.0000' / in.	CHECKED -	REVISED -	DRAWING NO. XS-255					78221		
PLOT DATE = 1/31/2014	DATE -	REVISED -	SCALE: SHEET NO. 31 OF 43 SHEETS STA. 126+50.00 TO STA. 127+50.00			ILLINOIS FED. AID PROJECT				

DATE	
BY	
FINAL SURVEY	
NOTE BOOK	
NO.	
SURVEYED	
PLOTTED	
TEMPLATE	
AREAS	
CHECKED	

DATE	
BY	
ORIGINAL SURVEY	
NOTE BOOK	
NO.	
SURVEYED	
PLOTTED	
TEMPLATE	
AREAS	
CHECKED	



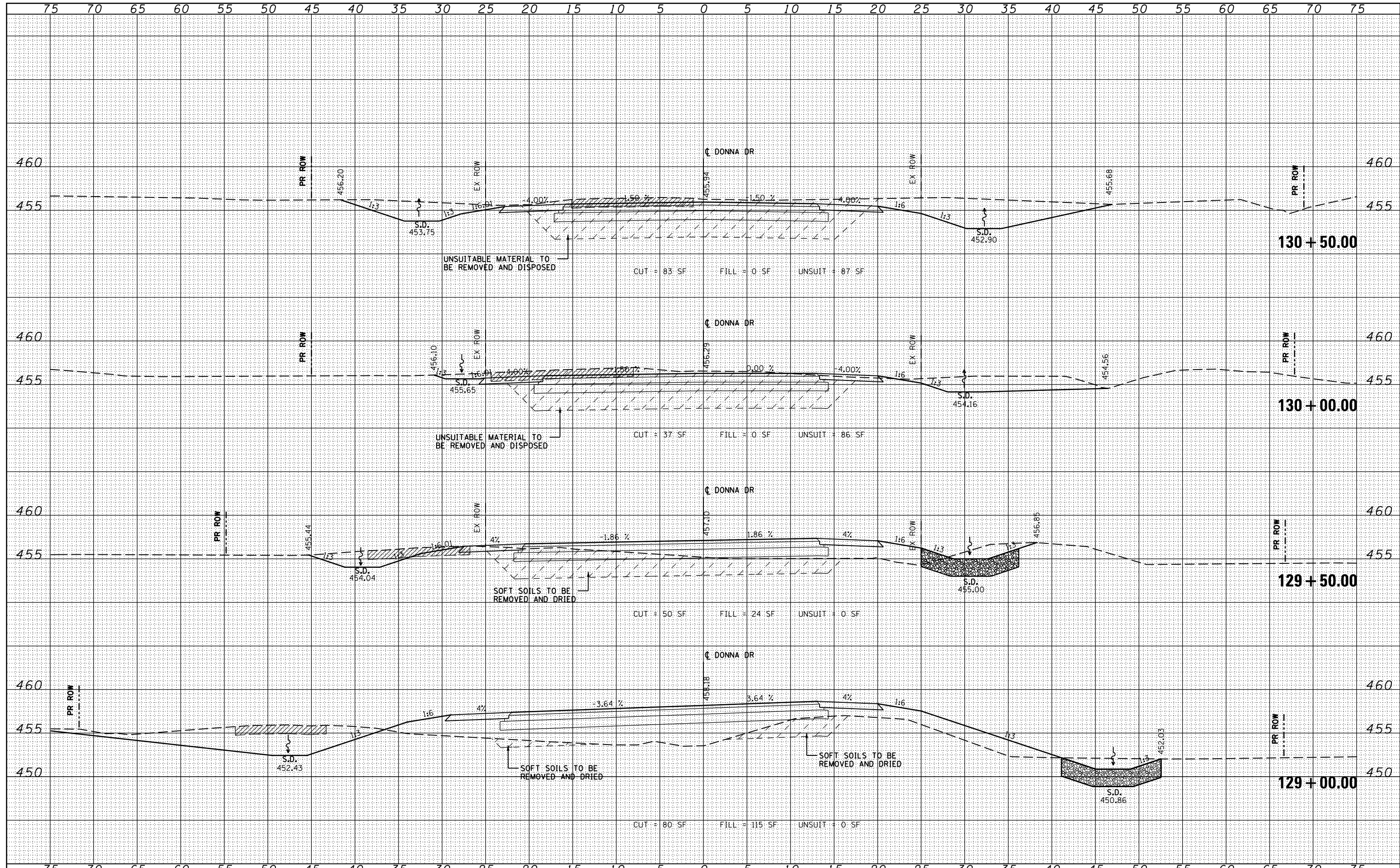
FILE NAME =	USER NAME = susers	DESIGNED - KN	REVISD -	F.A.P. RTE.	SECTION	COUNTY	TOTAL SHEETS	SHEET NO.
ca:\pw\work\p\dot\lavenderba\d0363618\0978221\ht-xssht-Donna.dgn		DRAWN - AS	REVISD -	331	(1-3)R-2, N-4, TS-4, HBK-1	WILLIAMSON	733	656
PLOT SCALE = 10.0000' / in.		CHECKED -	REVISD -	DRAWING NO.	XS-256			78221
PLOT DATE = 1/31/2014		DATE -	REVISD -	SCALE: SHEET NO. 32 OF 43 SHEETS STA. 128+00.00 TO STA. 128+50.00				ILLINOIS FED. AID PROJECT

**STATE OF ILLINOIS
DEPARTMENT OF TRANSPORTATION**

**PROPOSED CROSS SECTIONS
DONNA DRIVE / CLARK STREET**

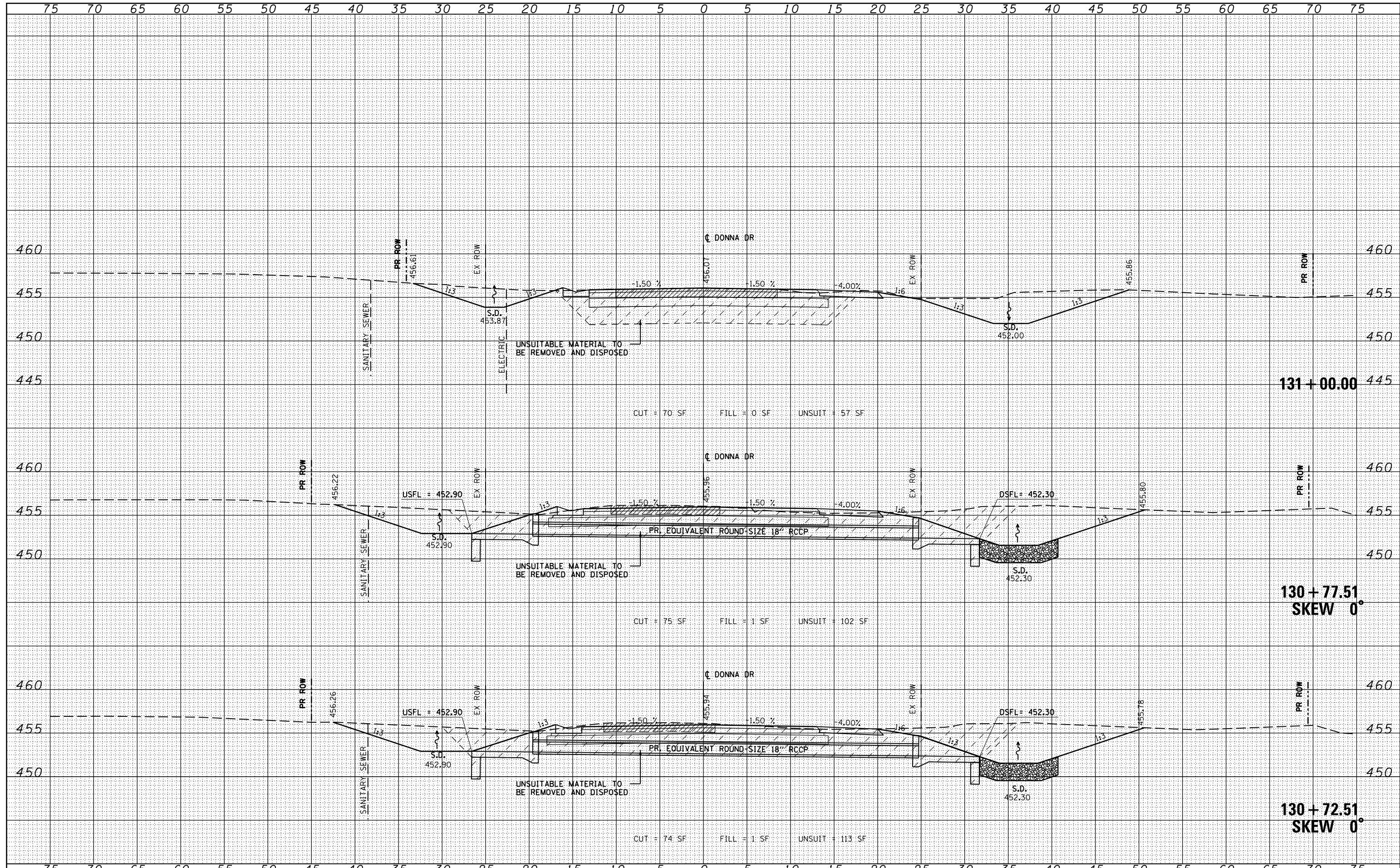
DATE	
BY	
FINAL SURVEY	SURVEYED
NOTE BOOK	PLOTTED
NO.	TEMPLATE
	AREAS
	CHECKED

DATE	
BY	
ORIGINAL SURVEY	SURVEYED
NOTE BOOK	PLOTTED
NO.	TEMPLATE
	AREAS
	CHECKED



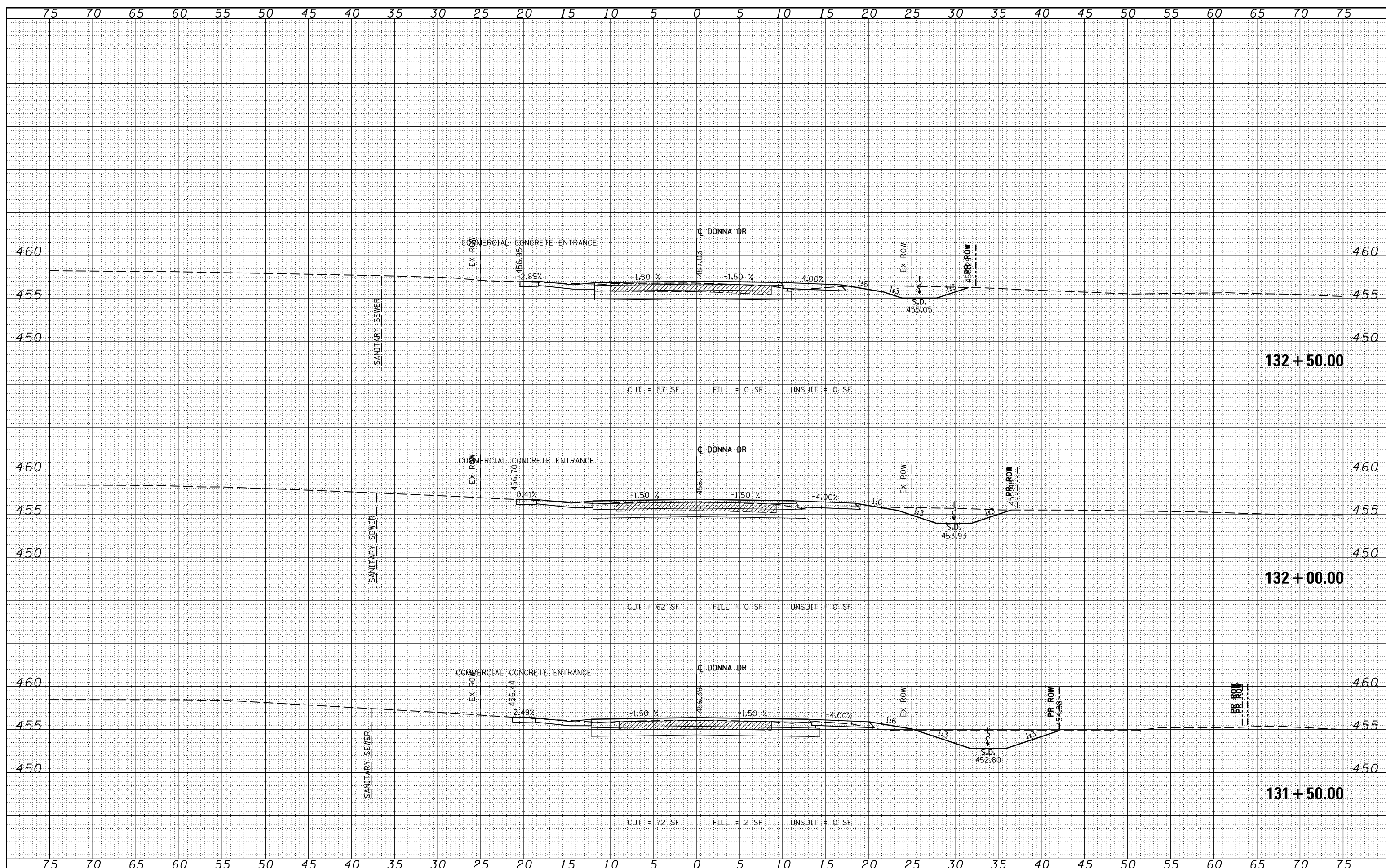
DATE	
BY	
FINISHED SURVEY	
PLOTTED	
TEMPLATE	
NOTE BOOK	
AREAS CHECKED	
NO.	

DATE	
BY	
ORIGINAL SURVEY	
PLOTTED	
TEMPLATE	
NOTE BOOK	
AREAS CHECKED	
NO.	



DATE	
BY	
NO.	
FINISHED SURVEY	
PLOTTED	
TEMPLATE	
NOTE BOOK	
AREAS CHECKED	

DATE	
BY	
NO.	
ORIGINAL SURVEY	
PLOTTED	
TEMPLATE	
NOTE BOOK	
AREAS CHECKED	



FILE NAME =	USER NAME = susers
es:\pw_work\pwwdot\lavenderba\d0363618\0978221\shht-xssht-Donna.dgn	DESIGNED - KN
	DRAWN - AS
PLOT SCALE = 10.0000' / in.	CHECKED -
PLOT DATE = 1/31/2014	DATE -

REVISIED -
REVISIED -
REVISIED -
REVISIED -

**STATE OF ILLINOIS
DEPARTMENT OF TRANSPORTATION**

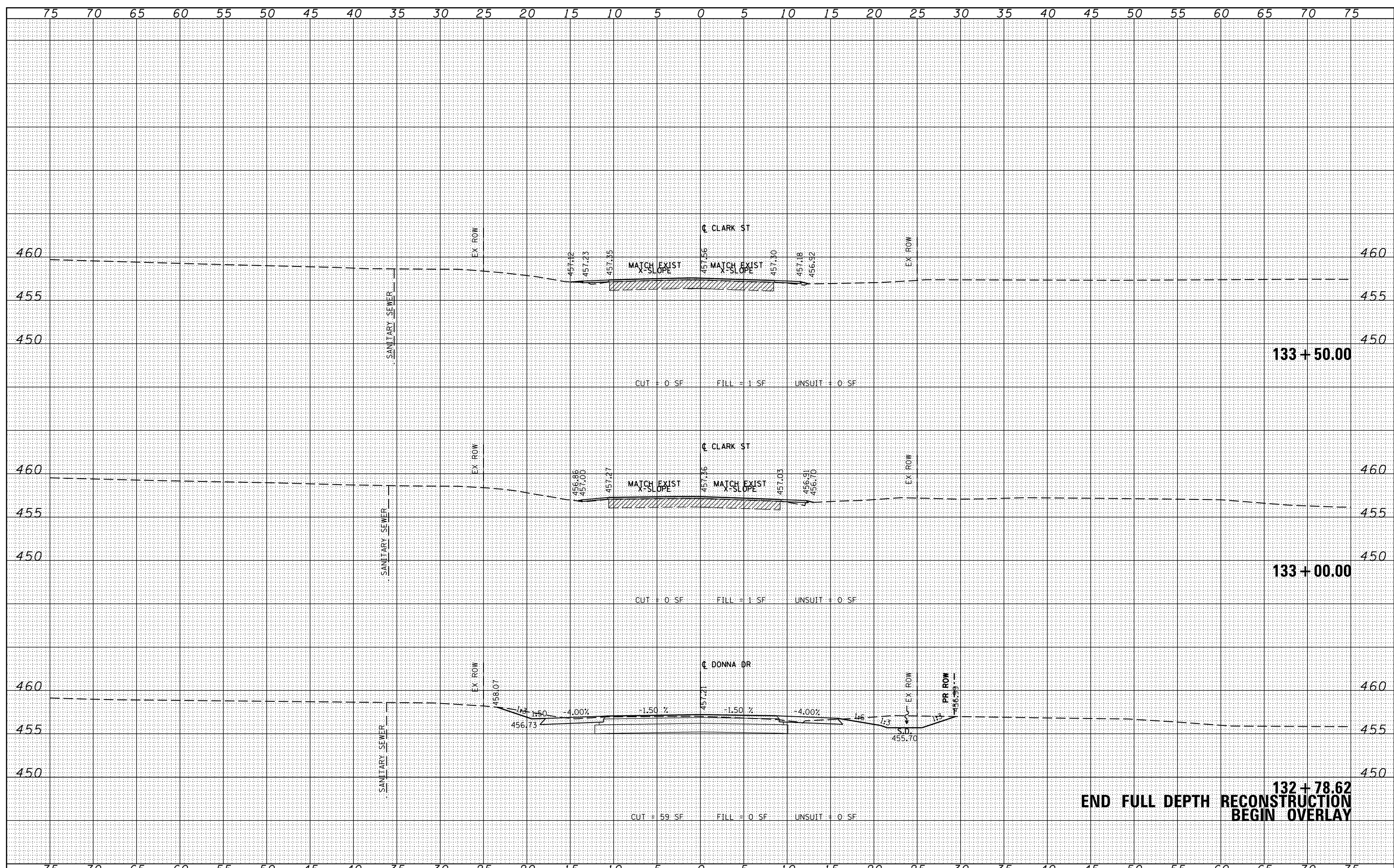
**PROPOSED CROSS SECTIONS
DONNA DRIVE / CLARK STREET**

SCALE: SHEET NO. 35 OF 43 SHEETS STA. 131+50.00 TO STA. 132+50.00

F.A.P. RTE.	SECTION	COUNTY	TOTAL SHEETS	SHEET NO.
331	(1-3)R-2, N-4, TS-4, HBK-1	WILLIAMSON	733	659
DRAWING NO.	XS-259			78221
ILLINOIS FED. AID PROJECT				


DATE	
BY	
FINAL SURVEY	
SURVEYED	
PLOTTED	
TEMPLATE	
NOTE BOOK	
AREAS CHECKED	
NO.	

DATE	
BY	
ORIGINAL SURVEY	
SURVEYED	
PLOTTED	
TEMPLATE	
NOTE BOOK	
AREAS CHECKED	
NO.	



**END FULL DEPTH RECONSTRUCTION
BEGIN OVERLAY**

FILE NAME =	USER NAME = \$USERS	DESIGNED - KN	REVISED -	STATE OF ILLINOIS DEPARTMENT OF TRANSPORTATION	PROPOSED CROSS SECTIONS DONNA DRIVE / CLARK STREET	F.A.P. R.T.E.	SECTION	COUNTY	TOTAL SHEETS	SHEET NO.
ca:\pwork\pwork\lavenderba\d0363618\0978221-shht-xssht-Donna.dgn	DRAWN - AS	REVISED -				331	(1-3)R-2, N-4, TS-4, HBK-1	WILLIAMSON	733	660
PLOT SCALE = 10.0000 / in.	CHECKED -	REVISED -				DRAWING NO.	XS-260			78221
PLOT DATE = 1/31/2014	DATE -	REVISED -				SCALE:	SHEET NO. 36 OF 43 SHEETS	STA. 132+78.62	TO STA. 133+50.00	ILLINOIS FED. AID PROJECT



BY:	DATE:
FINAL SURVEY	SURVEYED
NOTE BOOK	PLOTTED
NO.	TEMPLATE
	AREAS CHECKED
	AREAS CHECKED

BY:	DATE:
ORIGINAL SURVEY	SURVEYED
NOTE BOOK	PLOTTED
NO.	TEMPLATE
	AREAS CHECKED
	AREAS CHECKED

FILE NAME =	USER NAME = susers	DESIGNED - KN	REVISED -
ca:\pw_work\p1\dot\lavenderba\d0363618\0978221-dht-xssht-Donna.dgn		DRAWN - AS	REVISED -
PLOT SCALE = 10.0000' / in.		CHECKED -	REVISED -
PLOT DATE = 1/31/2014		DATE -	REVISED -


**STATE OF ILLINOIS
DEPARTMENT OF TRANSPORTATION**

PROPOSED CROSS SECTIONS	
DONNA DRIVE / CLARK STREET	
SCALE:	SHEET NO. 38 OF 43 SHEETS
	STA. 135+50.00 TO STA. 136+50.00

F.A.P. RTE.	SECTION	COUNTY	TOTAL SHEETS	SHEET NO.
331	(1-3)R-2, N-4, TS-4, HBK-1	WILLIAMSON	733	662
DRAWING NO.	XS-262			78221
ILLINOIS FED. AID PROJECT				

FINAL SURVEY	SURVEYED	DATE
NOTE BOOK	PLOTTED	
NO.	TEMPLATE	
	AREAS CHECKED	

ORIGINAL SURVEY	SURVEYED	DATE
NOTE BOOK	PLOTTED	
NO.	TEMPLATE	
	AREAS CHECKED	



FILE NAME =
c:\pw_work\p1dot\lavenderba\0363618\0978221\ht-xssh-Donna.dgn

USER NAME = susers	DESIGNED - KN	REVISSED -
	DRAWN - AS	REVISSED -
PLOT SCALE = 10.0000 / in.	CHECKED -	REVISSED -
PLOT DATE = 1/31/2014	DATE -	REVISSED -

**STATE OF ILLINOIS
DEPARTMENT OF TRANSPORTATION**


**PROPOSED CROSS SECTIONS
DONNA DRIVE / CLARK STREET**

SCALE: SHEET NO. 39 OF 43 SHEETS STA. 137+00.00 TO STA. 138+00.00

F.A.P. RTE.	SECTION	COUNTY	TOTAL SHEETS	SHEET NO.
331	(1-3)R-2, N-4, TS-4, HNK-1	WILLIAMSON	733	663
DRAWING NO.	XS-263			78221
ILLINOIS FED. AID PROJECT				

DATE
BY
FINAL SURVEY
NO. _____
TEMPLATES
AREAS CHECKED
AREAS CHECKED

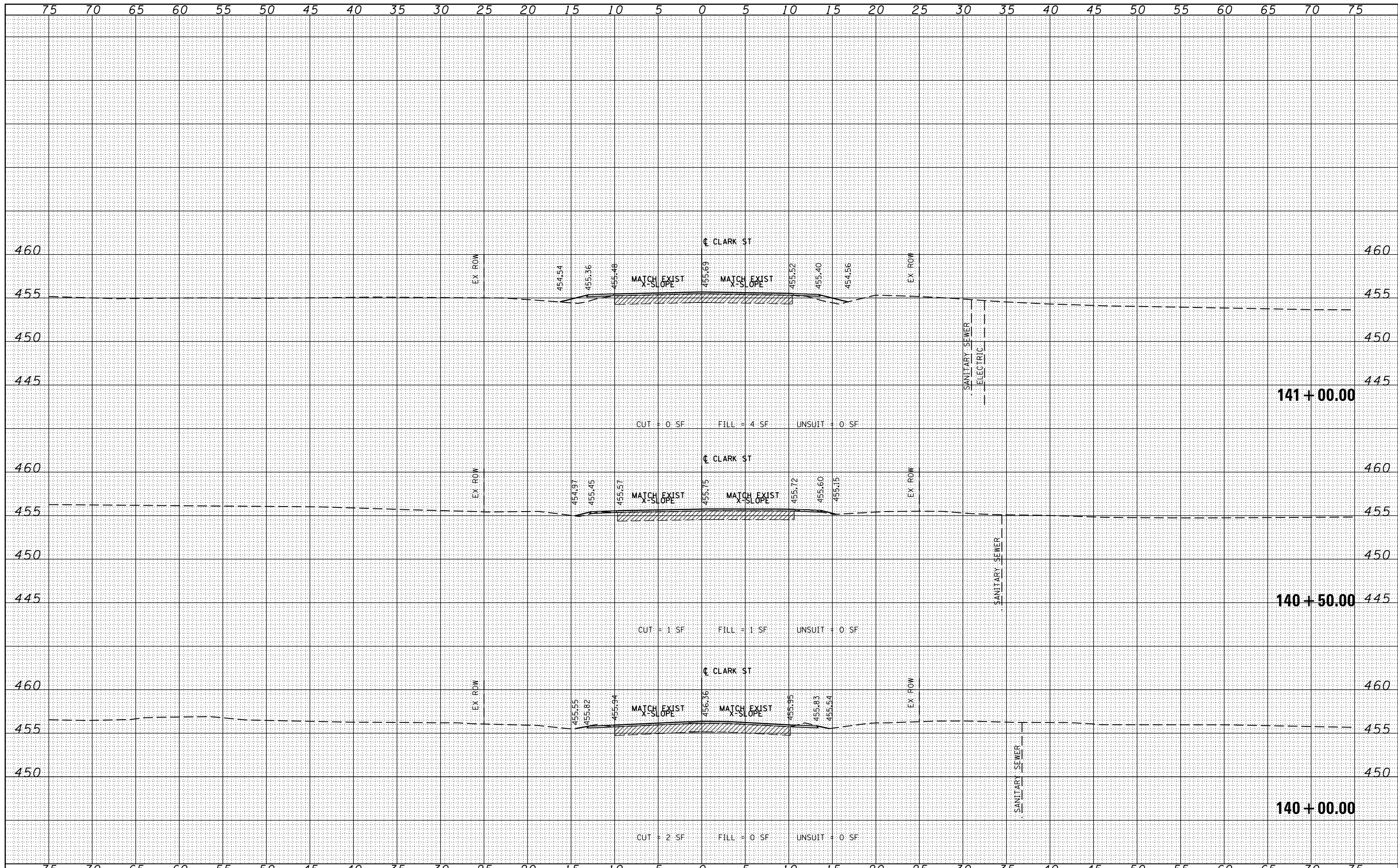
DATE
BY
ORIGINAL SURVEY
NO. _____
TEMPLATES
AREAS CHECKED
AREAS CHECKED



FILE NAME =	USER NAME = susers	DESIGNED - KN	REVISIED -	STATE OF ILLINOIS DEPARTMENT OF TRANSPORTATION	PROPOSED CROSS SECTIONS DONNA DRIVE / CLARK STREET	F.A.P. RTE.	SECTION	COUNTY	TOTAL SHEETS	SHEET NO.
es:\pw\work\pwidot\lavenderba\d0363618\0978221-ht-xssht-Donna.dgn	DRAWN - AS	REVISIED -	331			(1-3)R-2, N-4, TS-4, HBK-1	WILLIAMSON	733	664	
PLOT SCALE = 10.0000' / in.	CHECKED -	REVISIED -	DRAWING NO.			XS-264			78221	
PLOT DATE = 1/31/2014	DATE -	REVISIED -	SCALE: SHEET NO. 40 OF 43 SHEETS STA. 138+50.00 TO STA. 139+50.00				ILLINOIS FED. AID PROJECT			

DATE	
BY	
FINAL SURVEY	
SURVEYED	
PLOTTED	
TEMPLATE	
NOTE BOOK	
AREAS CHECKED	
NO.	

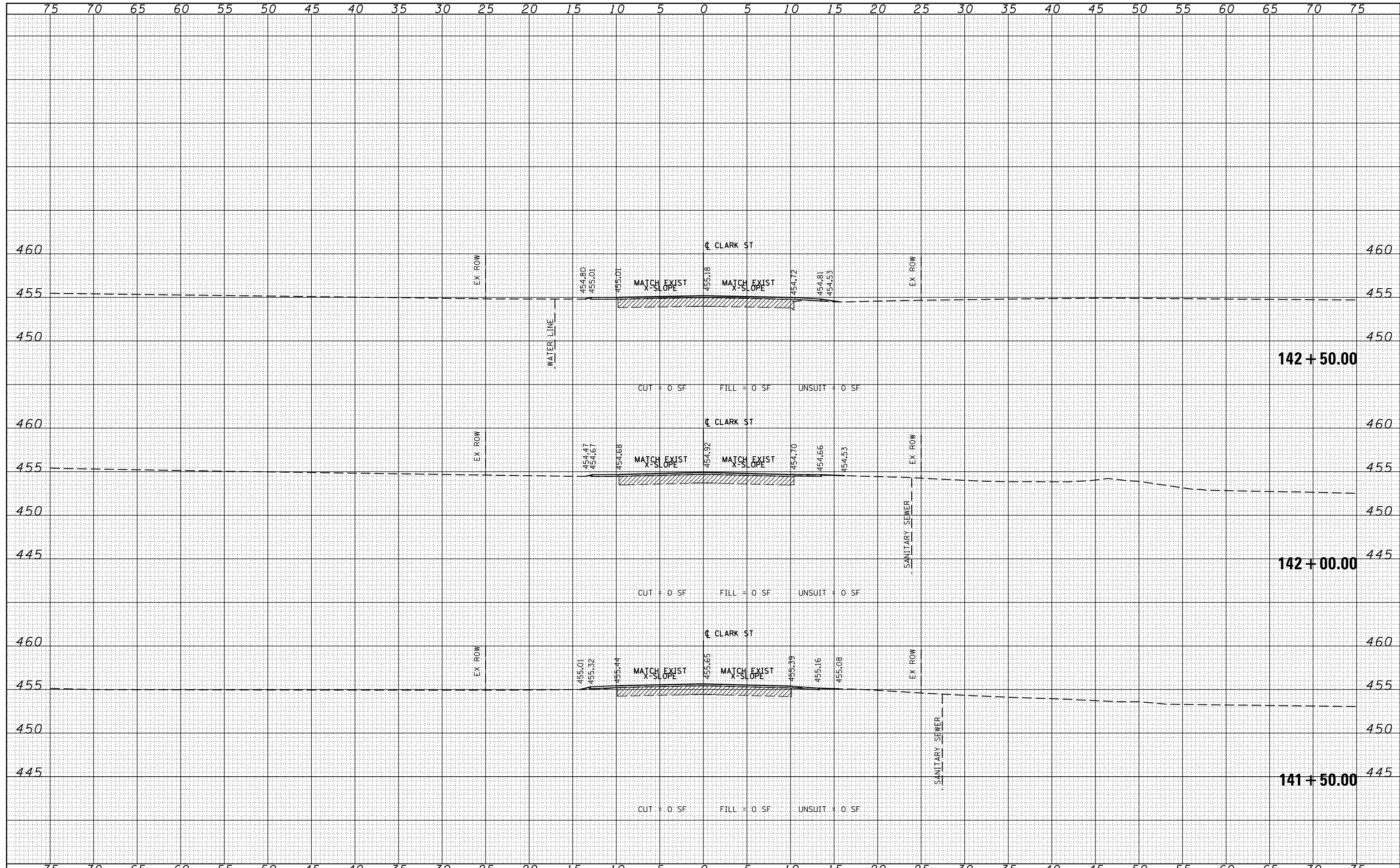
DATE	
BY	
ORIGINAL SURVEY	
SURVEYED	
PLOTTED	
TEMPLATE	
NOTE BOOK	
AREAS CHECKED	
NO.	



FILE NAME =	USER NAME = susers	DESIGNED - KN	REVISED -	STATE OF ILLINOIS DEPARTMENT OF TRANSPORTATION	PROPOSED CROSS SECTIONS DONNA DRIVE /CLARK STREET	F.A.P. RTE.	SECTION	COUNTY	TOTAL SHEETS	SHEET NO.
es:\pw\work\p\dot\lavenderba\d0363618\0978221-ht-xshht-Donna.dgn	DRAWN - AS	REVISED -	331			(1-3)R-2, N-4, TS-4, HKB-1	WILLIAMSON	733	665	
PLOT SCALE = 10.0000' / in.	CHECKED -	REVISED -	DRAWING NO.			XS-265			78221	
PLOT DATE = 1/31/2014	DATE -	REVISED -	SCALE: SHEET NO. 41 OF 43 SHEETS STA. 140+00.00 TO STA. 141+00.00				ILLINOIS FED. AID PROJECT			


DATE	
BY	
FINAL SURVEY	SURVEYED
NOTE BOOK	PLOTTED
NO.	TEMPLATE
	AREAS CHECKED

DATE	
BY	
ORIGINAL SURVEY	SURVEYED
NOTE BOOK	PLOTTED
NO.	TEMPLATE
	AREAS CHECKED



DATE	
BY	
SURVEYED	
PLOTTED	
TEMPLATE	
NOTE BOOK	
AREAS CHECKED	
NO.	

DATE	
BY	
SURVEYED	
PLOTTED	
TEMPLATE	
NOTE BOOK	
AREAS CHECKED	
NO.	



FILE NAME =
 c:\pw\work\pwwork\lavenderba\d0363618\0978221-ht-xssht-Donna.dgn

USER NAME = susers
 DESIGNED - KN
 DRAWN - AS
 CHECKED -
 DATE - 1/31/2014

REVISED -
 REVISED -
 REVISED -
 REVISED -

STATE OF ILLINOIS
 DEPARTMENT OF TRANSPORTATION

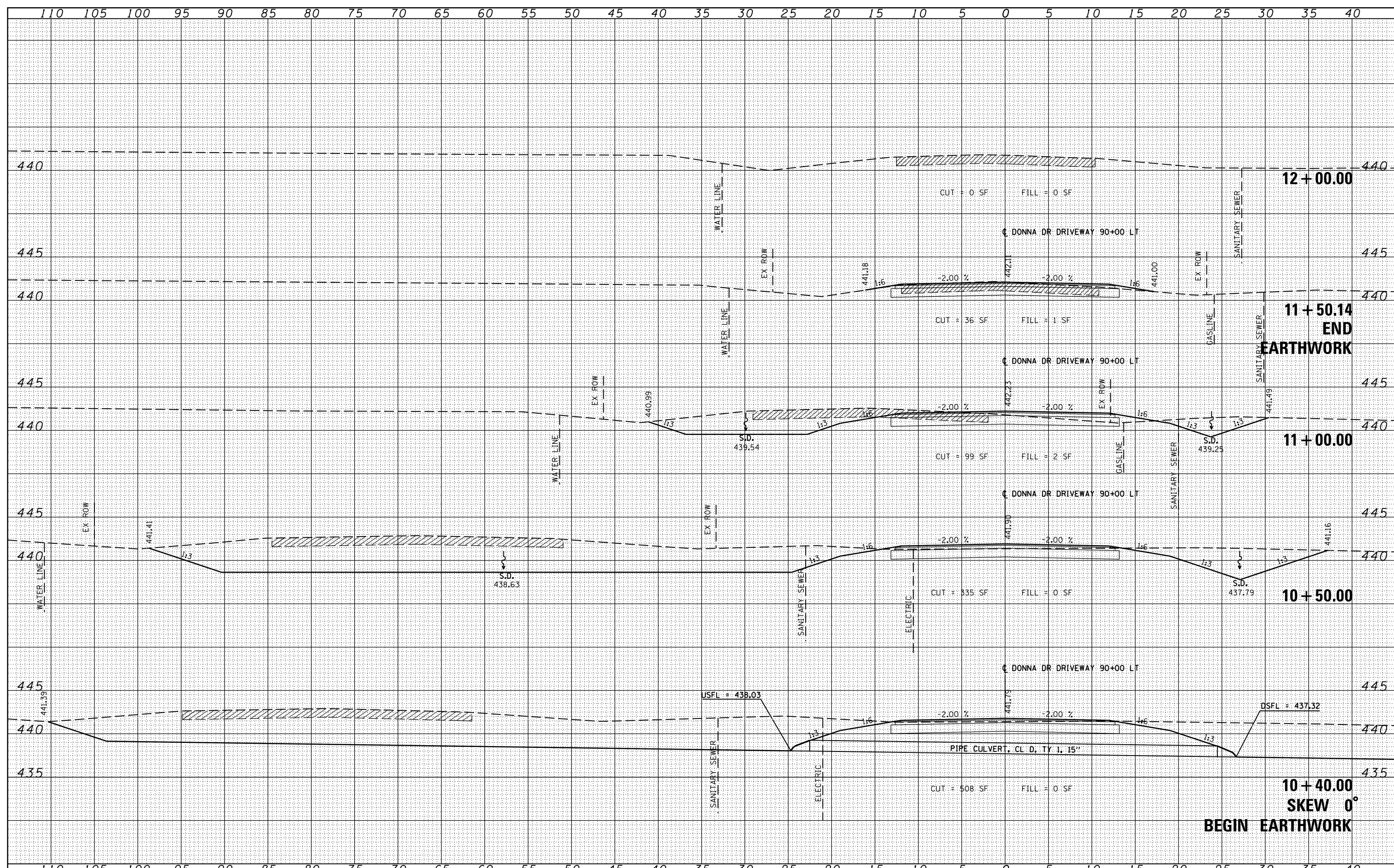
PROPOSED CROSS SECTIONS
 DONNA DRIVE / CLARK STREET

SCALE: SHEET NO. 43 OF 43 SHEETS STA. 143+00.00 TO STA. 144+00.00

F.A.P. RTE.	SECTION	COUNTY	TOTAL SHEETS	SHEET NO.
331	(1-3)R-2, N-4, T5-4, HBK-1	WILLIAMSON	733	667
DRAWING NO.	XS-267		78221	
ILLINOIS FED. AID PROJECT				

DATE	
BY	
FINL SURVEY	
PLOTTED	
TEMPLATE	
NOTE BOOK	
AREAS CHECKED	
NO.	

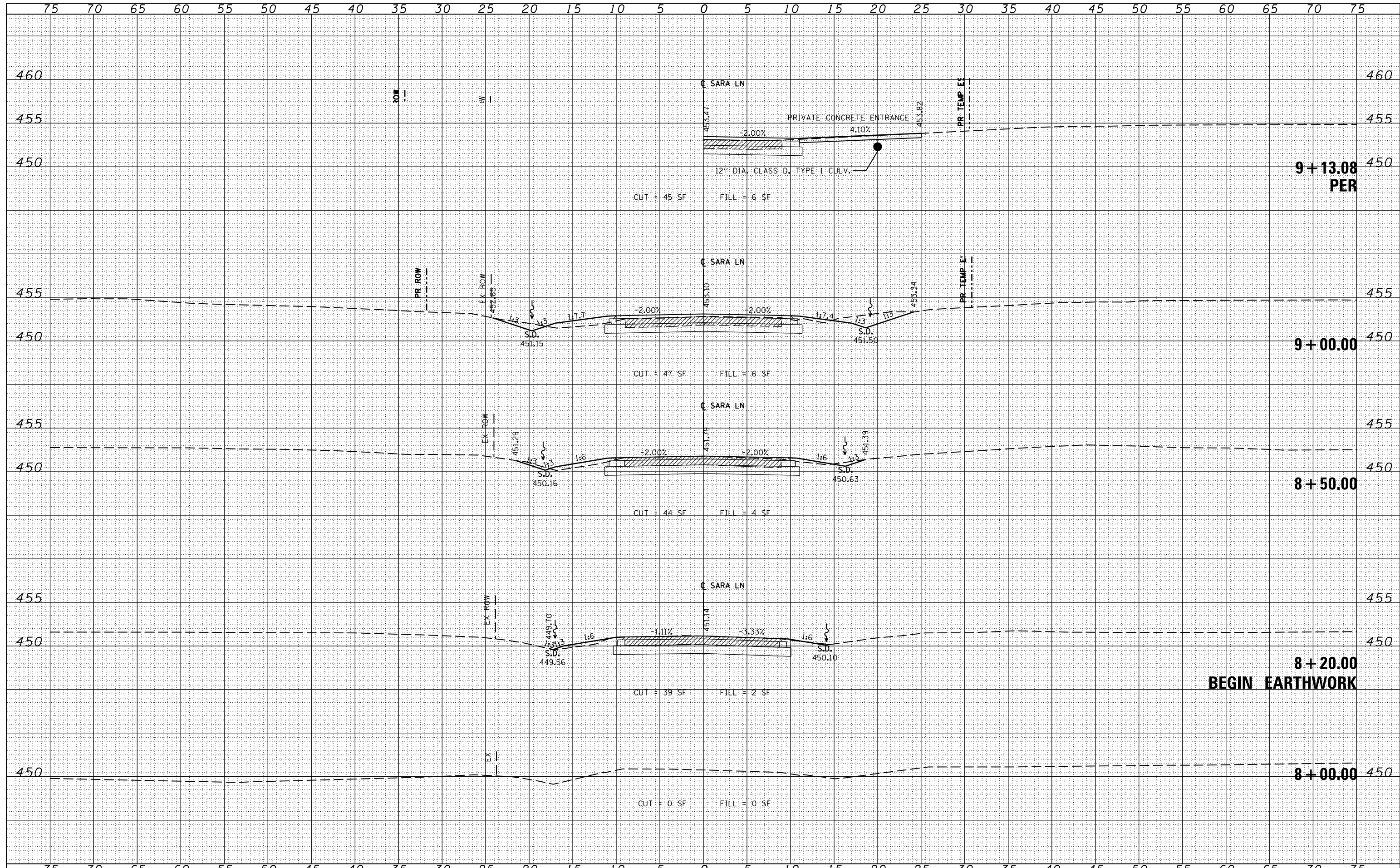
DATE	
BY	
ORIGINAL SURVEY	
PLOTTED	
TEMPLATE	
NOTE BOOK	
AREAS CHECKED	
NO.	



FILE NAME =	USER NAME = \$USER\$	DESIGNED - KN	REVISED -	STATE OF ILLINOIS DEPARTMENT OF TRANSPORTATION	PROPOSED CROSS SECTIONS			F.A.P. RTE.	SECTION	COUNTY	TOTAL SHEETS	SHEET NO.
ct:\pw\work\pwsdot\lavender-ba\d8363618\0978221	ht-ssht-DonnaDR90.dgn	DRAWN - AS	REVISED -		331	(1-3)R-2, N-4, TS-4, HBK-1	WILLIAMSON	733	668			
PLOT SCALE = 10.0000' / in.	CHECKED -	REVISED -	SCALE:		DRAWING NO. XS-268			ILLINOIS FED. AID PROJECT				
PLOT DATE = 1/31/2014	DATE -	REVISED -	SHEET NO. 1 OF 1 SHEETS			STA. 10+40.00 TO STA. 12+00.00	78221					

DATE	
BY	
FINAL SURVEY	
PLOTTED	
TEMPLATE	
NOTE BOOK	
AREAS CHECKED	
NO.	

DATE	
BY	
ORIGINAL SURVEY	
PLOTTED	
TEMPLATE	
NOTE BOOK	
AREAS CHECKED	
NO.	

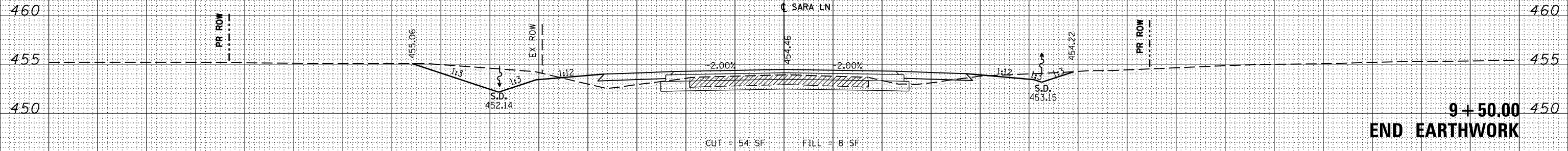


FILE NAME =	USER NAME = susers	DESIGNED - KN	REVISED -	STATE OF ILLINOIS DEPARTMENT OF TRANSPORTATION	PROPOSED CROSS SECTIONS SARA LANE			F.A.P. RTE.	SECTION	COUNTY	TOTAL SHEETS	SHEET NO.
ca:\pw\work\p\dot\lavenderba\0363618\0978221-1\ht-xssht-SARA.dgn	DRAWN - AS	REVISED -	REVISED -					331	(1-3)R-2, N-4, TS-4, Hbk-1	WILLIAMSON	733	669
PLOT SCALE = 10.0000' / in.	CHECKED -	REVISED -	REVISED -		DRAWING NO. XS-269			78221				
PLOT DATE = 1/31/2014	DATE -	REVISED -	REVISED -		SCALE: SHEET NO. 1 OF 2 SHEETS STA. 8+00.00 TO STA. 9+13.08			ILLINOIS FED. AID PROJECT				

75 70 65 60 55 50 45 40 35 30 25 20 15 10 5 0 5 10 15 20 25 30 35 40 45 50 55 60 65 70 75

DATE	
BY	
FINAL SURVEY NO.	
SURVEYED AREAS	
PLOTTED AREAS	
TEMPLATE AREAS	
CHECKED AREAS	

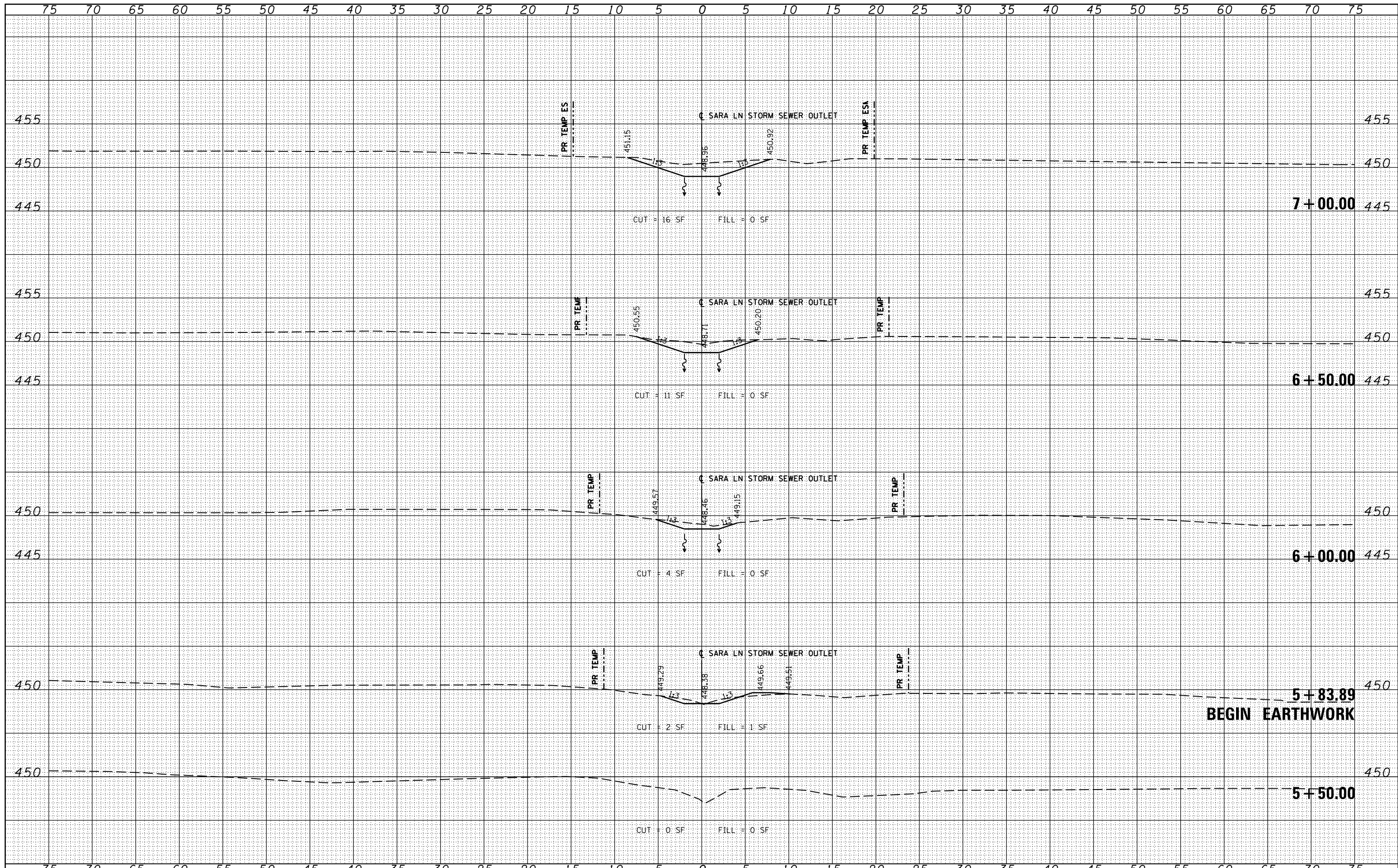
DATE	
BY	
ORIGINAL SURVEY NO.	
SURVEYED AREAS	
PLOTTED AREAS	
TEMPLATE AREAS	
CHECKED AREAS	



FILE NAME =	USER NAME = susers	DESIGNED - KN	REVISED -	STATE OF ILLINOIS DEPARTMENT OF TRANSPORTATION	PROPOSED CROSS SECTIONS SARA LANE			F.A.P. RTE.	SECTION	COUNTY	TOTAL SHEETS	SHEET NO.
c:\pw_work\pwidot\lavenderba\d0363618\0978221-		DRAWN - AS	REVISED -		331	(1-3)R-2, N-4, TS-4, HBK-1	WILLIAMSON	733	670			
PLOT SCALE = 10.0000 ' / in.		CHECKED -	REVISED -		DRAWING NO. XS-270							
PLOT DATE = 1/31/2014		DATE -	REVISED -		SCALE:	SHEET NO. 2 OF 2 SHEETS	STA. 9+50.00 TO STA. 9+50.00	ILLINOIS FED. AID PROJECT				

DATE	
BY	
FINAL SURVEY	SURVEYED
NOTE BOOK	PLOTTED
NO.	TEMPLATE
	AREAS CHECKED

DATE	
BY	
ORIGINAL SURVEY	SURVEYED
NOTE BOOK	PLOTTED
NO.	TEMPLATE
	AREAS CHECKED



FILE NAME =	USER NAME = susers
c:\pwork\pwork\lavenderba\0363618\0978221\pht-xssht-SaraOut.dgn	DESIGNED - KN
	DRAWN - AS
PLOT SCALE = 10.0000 / in.	CHECKED -
PLOT DATE = 2/21/2014	DATE -

REVISIED -
REVISIED -
REVISIED -
REVISIED -

**STATE OF ILLINOIS
DEPARTMENT OF TRANSPORTATION**

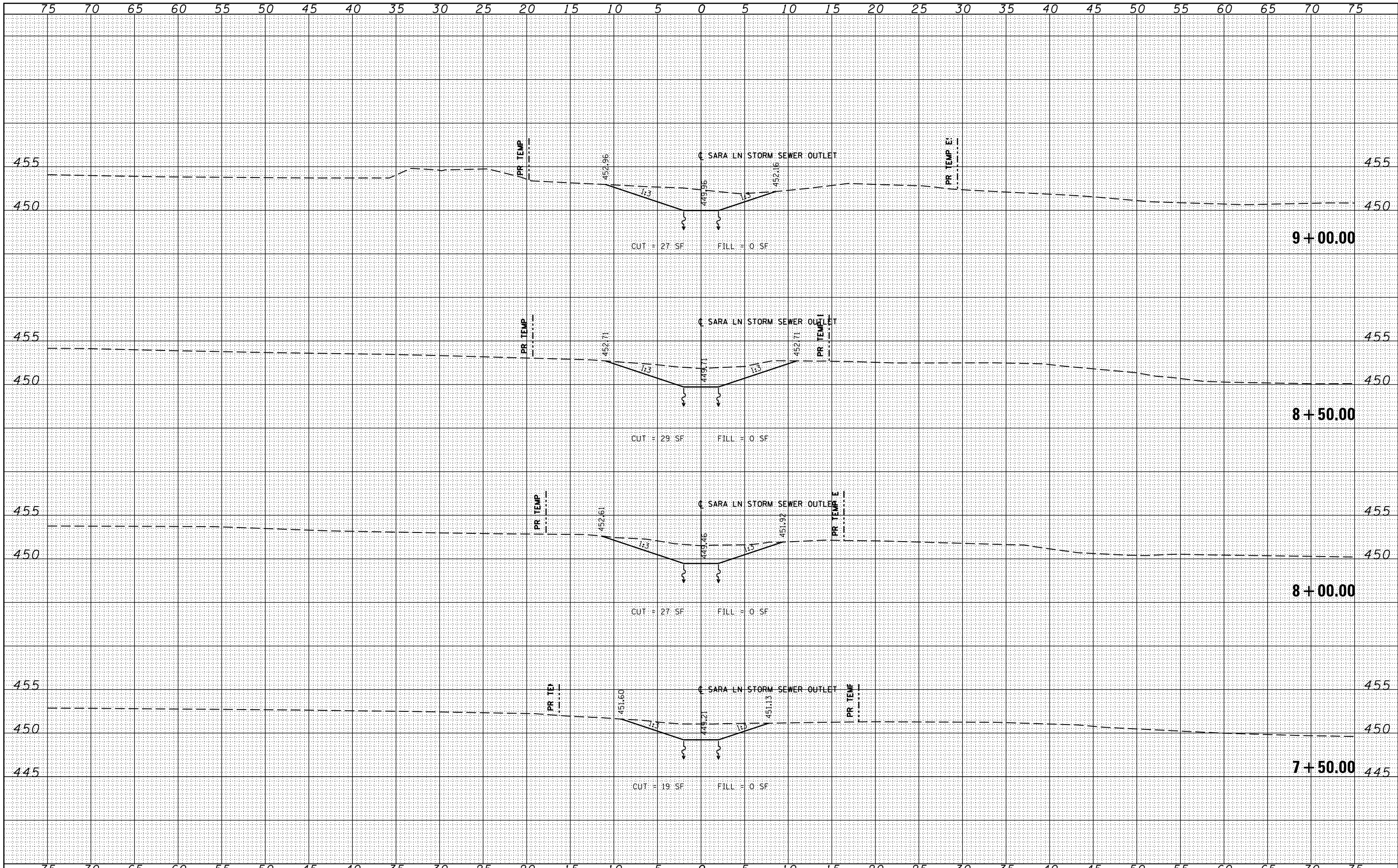
**PROPOSED CROSS SECTIONS
SARA LN STORM SEWER OUTLET**

SCALE: SHEET NO. 1 OF 3 SHEETS STA. 5+50.00 TO STA. 7+00.00

F.A.P. RTE.	SECTION	COUNTY	TOTAL SHEETS	SHEET NO.
331	(1-3)R-2, N-4, TS-4, HBK-1	WILLIAMSON	733	671
DRAWING NO.	XS-271			78221
ILLINOIS FED. AID PROJECT				

DATE	
BY	
SURVEYED	
PLOTTED	
TEMPLATE	
NOTE BOOK	
AREAS CHECKED	

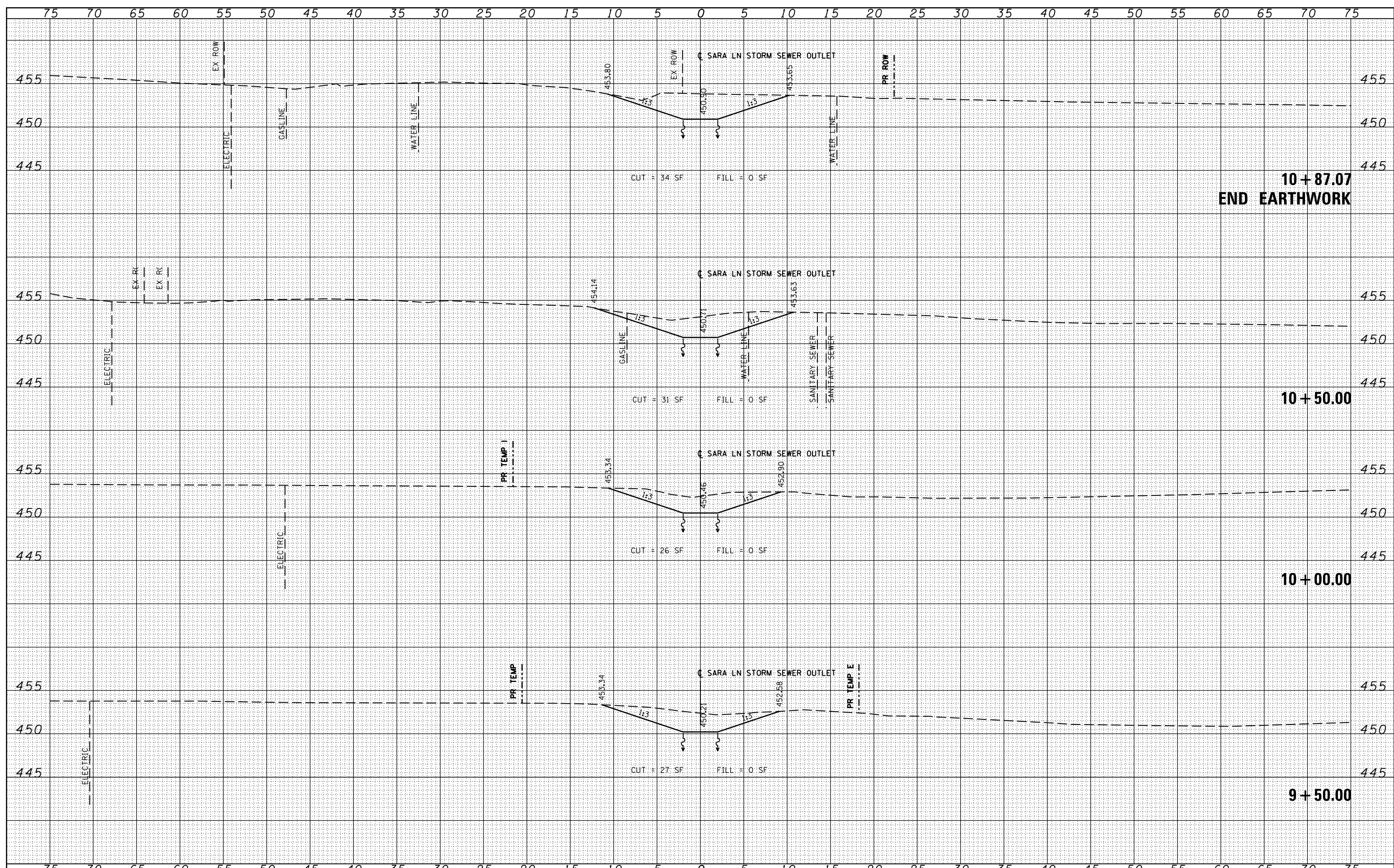
DATE	
BY	
SURVEYED	
PLOTTED	
TEMPLATE	
NOTE BOOK	
AREAS CHECKED	



FILE NAME =	USER NAME = susers	DESIGNED - KN	REVISED -	<p align="center">STATE OF ILLINOIS DEPARTMENT OF TRANSPORTATION</p> <p align="center">PROPOSED CROSS SECTIONS SARA LN STORM SEWER OUTLET</p> <p>SCALE: SHEET NO. 2 OF 3 SHEETS STA. 7+50.00 TO STA. 9+00.00</p>	F.A.P. RTE.	SECTION	COUNTY	TOTAL SHEETS	SHEET NO.
es:\pw\work\p\id01\lavenderba\0363618\0978221\sh\ssht-SaraOut.dgn	DRAWN - AS	CHECKED -	REVISED -		331	(1-3)R-2, N-4, TS-4, HBK-1	WILLIAMSON	733	672
PLOT SCALE = 10.0000 / in.	DATE -	REVIS	REVIS		DRAWING NO. XS-272		ILLINOIS FED. AID PROJECT		78221
PLOT DATE = 1/31/2014									

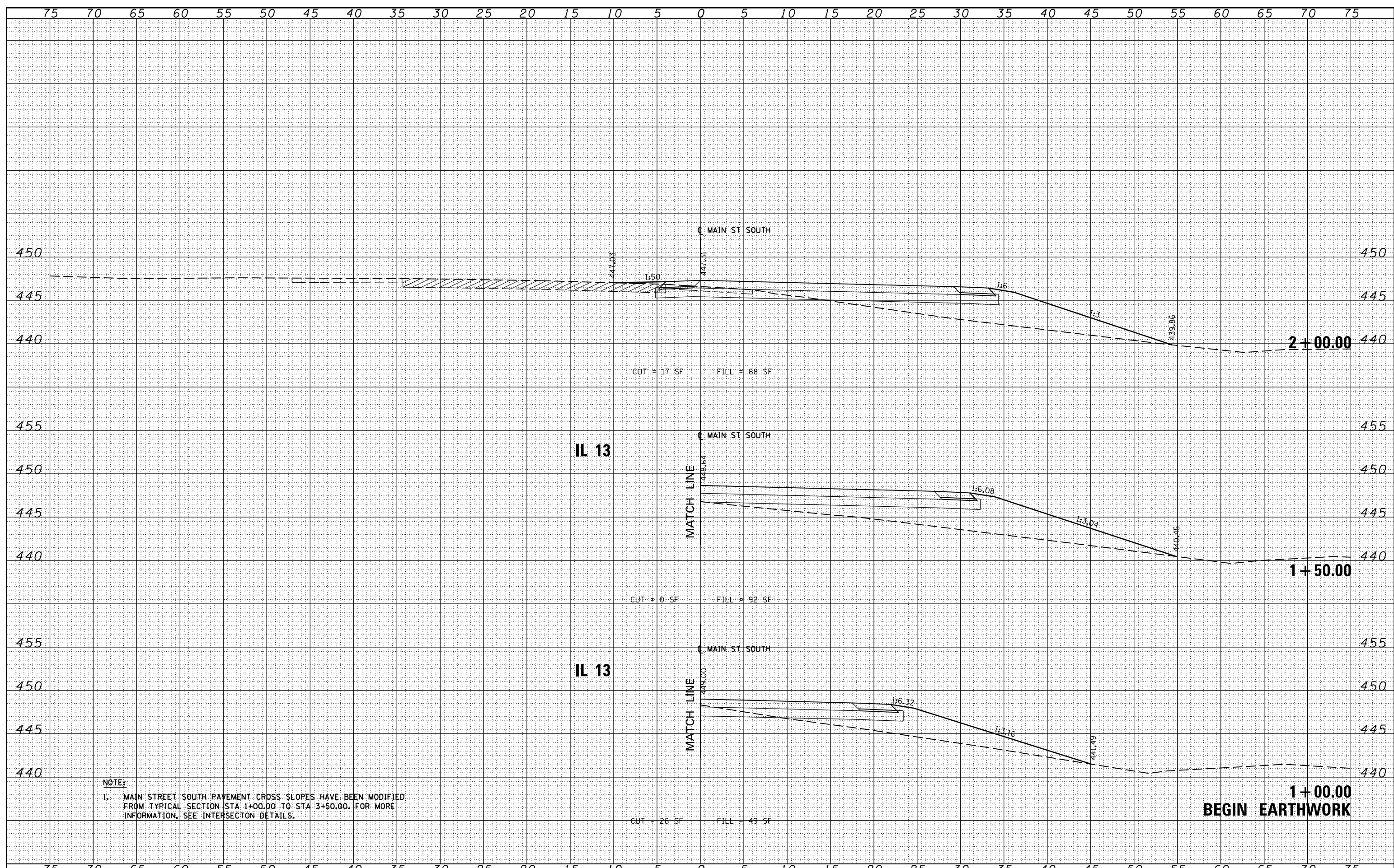
DATE	
BY	
FINAL SURVEY	SURVEYED
NOTE BOOK	PLOTTED
NO.	TEMPLATE
	AREAS CHECKED

DATE	
BY	
ORIGINAL SURVEY	SURVEYED
NOTE BOOK	PLOTTED
NO.	TEMPLATE
	AREAS CHECKED



DATE	
BY	
FINAL SURVEY	SURVEYED
NOTE BOOK	PLOTTED
NO.	TEMPLATE
	AREAS CHECKED

DATE	
BY	
ORIGINAL SURVEY	SURVEYED
NOTE BOOK	PLOTTED
NO.	TEMPLATE
	AREAS CHECKED



NOTE:
1. MAIN STREET SOUTH PAVEMENT CROSS SLOPES HAVE BEEN MODIFIED FROM TYPICAL SECTION STA 1+00.00 TO STA 3+50.00. FOR MORE INFORMATION, SEE INTERSECTION DETAILS.

**1+00.00
BEGIN EARTHWORK**

FILE NAME =
c:\pw_work\p1dot\lavenderba\0363618\0978221-sh1t-xssht-Main-South.dgn

USER NAME =	DESIGNED -	REVISIONS
susers	KN	REVISOR
	DRAWN -	REVISIONS
	AS	REVISOR
	CHECKED -	REVISIONS
		REVISOR
	DATE -	REVISIONS
		REVISOR

DESIGNED -	KN	REVISIONS
DRAWN -	AS	REVISOR
CHECKED -		REVISIONS
DATE -		REVISOR

**STATE OF ILLINOIS
DEPARTMENT OF TRANSPORTATION**


**PROPOSED CROSS SECTIONS
MAIN STREET SOUTH**

SCALE: SHEET NO. 1 OF 5 SHEETS STA. 1+00.00 TO STA. 2+00.00

F.A.P. RTE.	SECTION	COUNTY	TOTAL SHEETS	SHEET NO.
331	(1-3)R-2, N-4, TS-4, HBK-1	WILLIAMSON	733	674
DRAWING NO. XS-274			78221	
ILLINOIS FED. AID PROJECT				

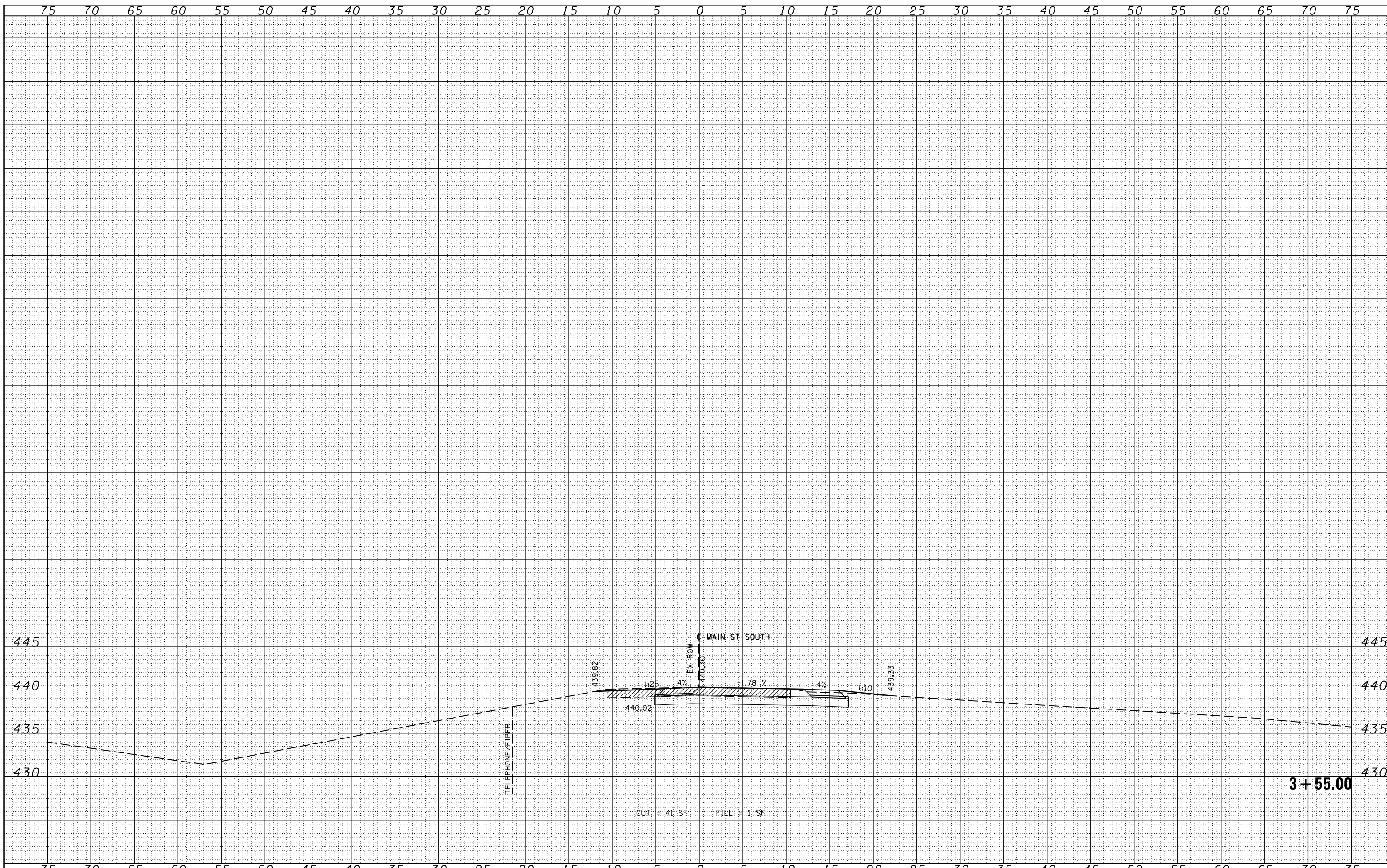
DATE	
BY	
FINAL SURVEY	SURVEYED
NOTE BOOK NO.	PLOTTED
	TEMPLATE
	AREAS CHECKED

DATE	
BY	
ORIGINAL SURVEY	SURVEYED
NOTE BOOK NO.	PLOTTED
	TEMPLATE
	AREAS CHECKED



NOTE:
 1. MAIN STREET SOUTH PAVEMENT CROSS SLOPES HAVE BEEN MODIFIED FROM TYPICAL SECTION STA 1+00.00 TO STA 3+50.00. FOR MORE INFORMATION, SEE INTERSECTION DETAILS.

FILE NAME =	USER NAME = susers	DESIGNED - KN	REVISIED -	STATE OF ILLINOIS DEPARTMENT OF TRANSPORTATION	PROPOSED CROSS SECTIONS MAIN STREET SOUTH	F.A.P. RTE.	SECTION	COUNTY	TOTAL SHEETS	SHEET NO.
es:\pw\work\p\dot\lavenderba\0363618\0978221-ht-xssh-Main-South.dgn		DRAWN - AS	REVISIED -			331	(1-3)R-2, N-4, TS-4, HBK-1	WILLIAMSON	733	675
PLOT SCALE = 10.0000 / in.		CHECKED -	REVISIED -			DRAWING NO.	XS-275			78221
PLOT DATE = 1/31/2014		DATE -	REVISIED -			SCALE:	SHEET NO. 2 OF 5 SHEETS	STA. 2+50.00	TO STA. 3+50.00	ILLINOIS FED. AID PROJECT




DATE	BY
NO.	
AREAS CHECKED	
TEMPLATES	
NOTE BOOK	
PLOTTED	
SURVEYED	
FINAL SURVEY	

DATE	BY
NO.	
AREAS CHECKED	
TEMPLATES	
NOTE BOOK	
PLOTTED	
SURVEYED	
ORIGINAL SURVEY	

BY	DATE

BY	DATE



FILE NAME = c:\pw_work\p1dot\lavenderba\d0363618\d978221\ht-xssht-main-south.dgn
 \$MODELNAME\$

USER NAME = susers	DESIGNED -	REVISED -
	DRAWN -	REVISED -
	CHECKED -	REVISED -
	DATE -	REVISED -

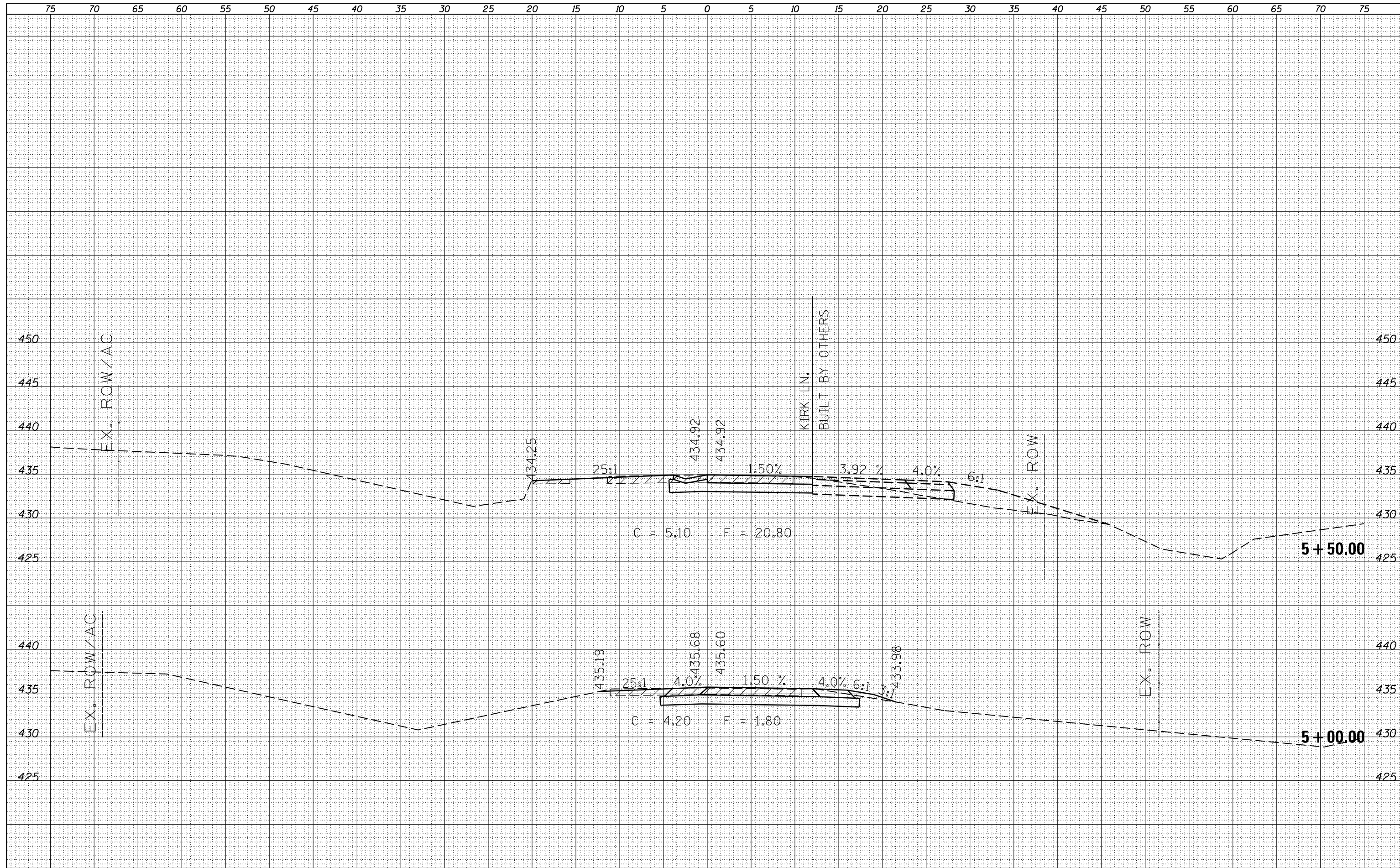
**STATE OF ILLINOIS
DEPARTMENT OF TRANSPORTATION**

CROSS SECTIONS - MAIN ST. SOUTH
 SCALE: SHEET 4 OF 5 SHEETS STA. 4+00.00 TO STA. 4+50.00

F.A.P. RTE.	SECTION	COUNTY	TOTAL SHEETS	SHEET NO.
331	(1-3)R-2, N-4, TS-4, HBK-1	WILLIAMSON	733	677
DRAWING NO. XS-277			CONTRACT NO. 78221	
ILLINOIS FED. AID PROJECT				

DATE	BY
SURVEYED	
PLOTTED	
TEMPLATE	
NOTE BOOK	
AREAS	
CHECKED	
NO.	

DATE	BY
SURVEYED	
PLOTTED	
TEMPLATE	
NOTE BOOK	
AREAS	
CHECKED	
NO.	



FILE NAME =
 c:\pw_work\p1dot\lavenderba\d0363618\d978221-ht-xssht-main-south.dgn
 \$MODELNAME\$

USER NAME = \$USERS\$
 DESIGNED -
 DRAWN -
 CHECKED -
 DATE -

REVISED -
 REVISED -
 REVISED -
 REVISED -

**STATE OF ILLINOIS
 DEPARTMENT OF TRANSPORTATION**

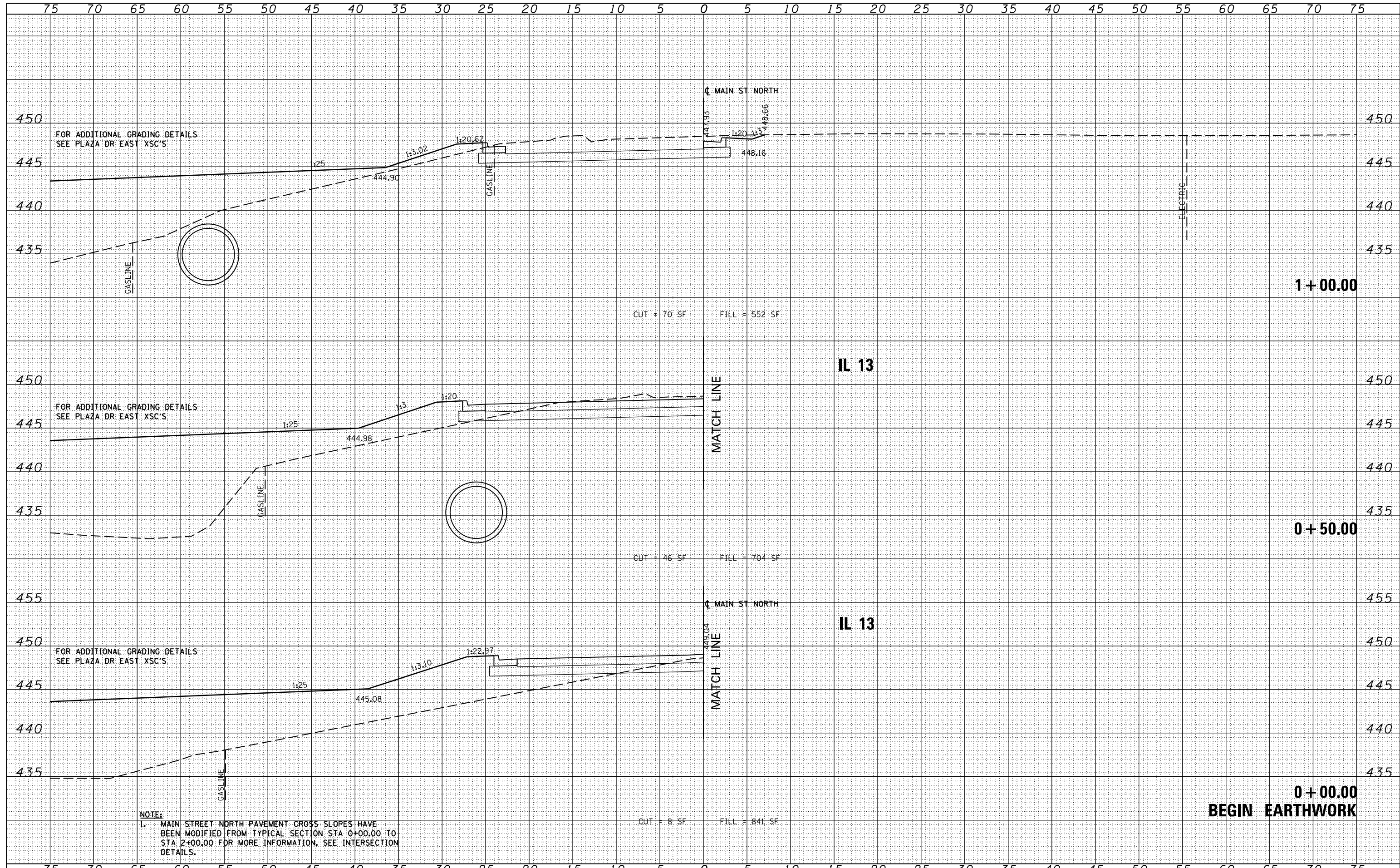
CROSS SECTIONS - MAIN ST. SOUTH

SCALE: SHEET 5 OF 5 SHEETS STA. 5+00.00 TO STA. 5+50.00

F.A.P. RTE.	SECTION	COUNTY	TOTAL SHEETS	SHEET NO.
331	(1-3)R-2, N-4, TS-4, HBK-1	WILLIAMSON	733	678
DRAWING NO. XS-278			CONTRACT NO. 78221	
ILLINOIS FED. AID PROJECT				

DATE	
BY	
FINAL SURVEY	
SURVEYED	
PLOTTED	
TEMPLATE	
NOTE BOOK	
AREAS CHECKED	
NO.	

DATE	
BY	
ORIGINAL SURVEY	
SURVEYED	
PLOTTED	
TEMPLATE	
NOTE BOOK	
AREAS CHECKED	
NO.	



NOTE:
 1. MAIN STREET NORTH PAVEMENT CROSS SLOPES HAVE BEEN MODIFIED FROM TYPICAL SECTION STA 0+00.00 TO STA 2+00.00 FOR MORE INFORMATION, SEE INTERSECTION DETAILS.

FILE NAME =	USER NAME = suser8
c:\pw\work\p1dot1\lavenderba\0363618\0978221-ht-xssh-Main-Nor.th.dgn	DESIGNED - KN
	DRAWN - AS
	CHECKED -
	DATE -
	PLOT SCALE = 10.0000' / in.
	PLOT DATE = 1/31/2014

DESIGNED - KN	REVISED -
DRAWN - AS	REVISED -
CHECKED -	REVISED -
DATE -	REVISED -

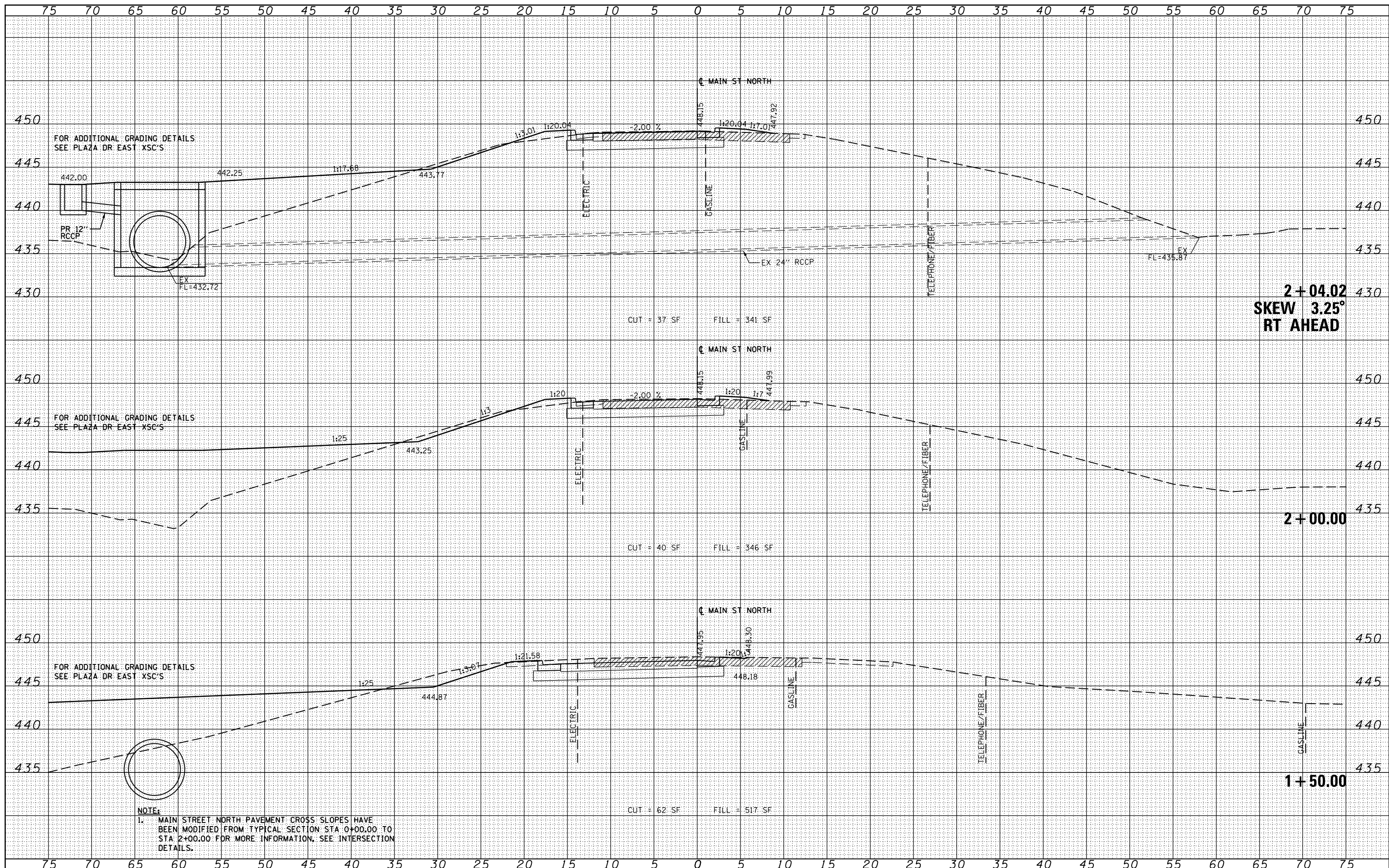
**STATE OF ILLINOIS
 DEPARTMENT OF TRANSPORTATION**

**PROPOSED CROSS SECTIONS
 MAIN STREET NORTH**

SCALE: SHEET NO. 1 OF 18 SHEETS STA. +00.00 TO STA. 1+00.00

F.A.P. RTE.	SECTION	COUNTY	TOTAL SHEETS	SHEET NO.
331	(1-3)R-2, N-4, T5-4, HBK-1	WILLIAMSON	733	679
DRAWING NO.	XS-279			78221

ILLINOIS FED. AID PROJECT



DATE	
BY	
ORIGINAL SURVEY NO.	
SURVEYED	
PLOTTED	
TEMPLATE	
NOTE BOOK	
AREAS CHECKED	

DATE	
BY	
ORIGINAL SURVEY NO.	
SURVEYED	
PLOTTED	
TEMPLATE	
NOTE BOOK	
AREAS CHECKED	

FILE NAME =
 c:\pw_work\p1dot\lavenderba\0363618\0978221-t\ht-xssh-Main-Nor-th.dgn

USER NAME = suser
 DESIGNED - KN
 DRAWN - AS
 CHECKED -
 DATE - 1/31/2014

REVISID -
 REVISID -
 REVISID -
 REVISID -

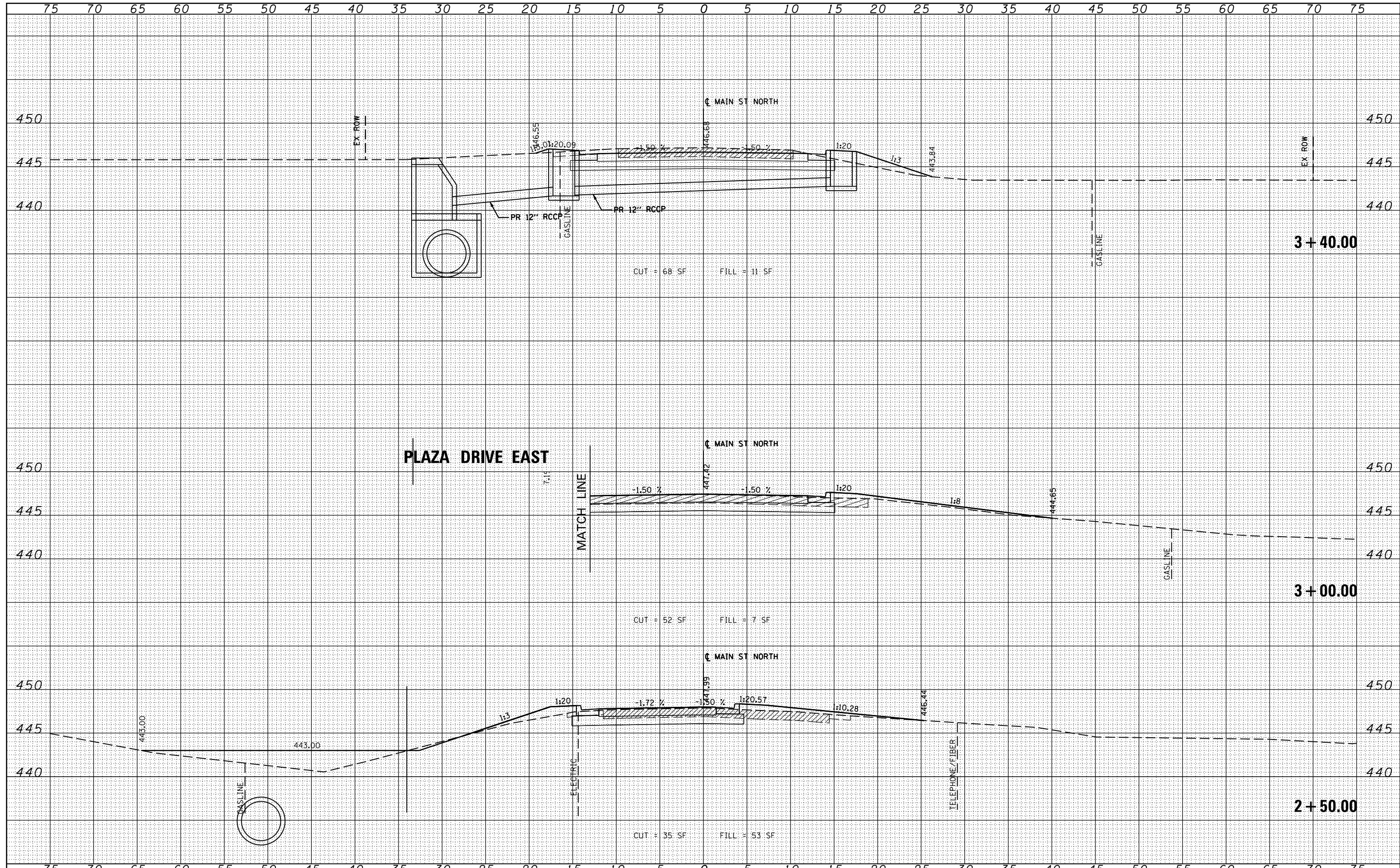
**STATE OF ILLINOIS
 DEPARTMENT OF TRANSPORTATION**

**PROPOSED CROSS SECTIONS
 MAIN STREET NORTH**
 SCALE: SHEET NO. 2 OF 18 SHEETS STA. 1+50.00 TO STA. 2+04.02

F.A.P. RTE.	SECTION	COUNTY	TOTAL SHEETS	SHEET NO.
331	(1-3)R-2, N-4, TS-4, HBK-1	WILLIAMSON	733	680
DRAWING NO.	XS-280		78221	
ILLINOIS FED. AID PROJECT				

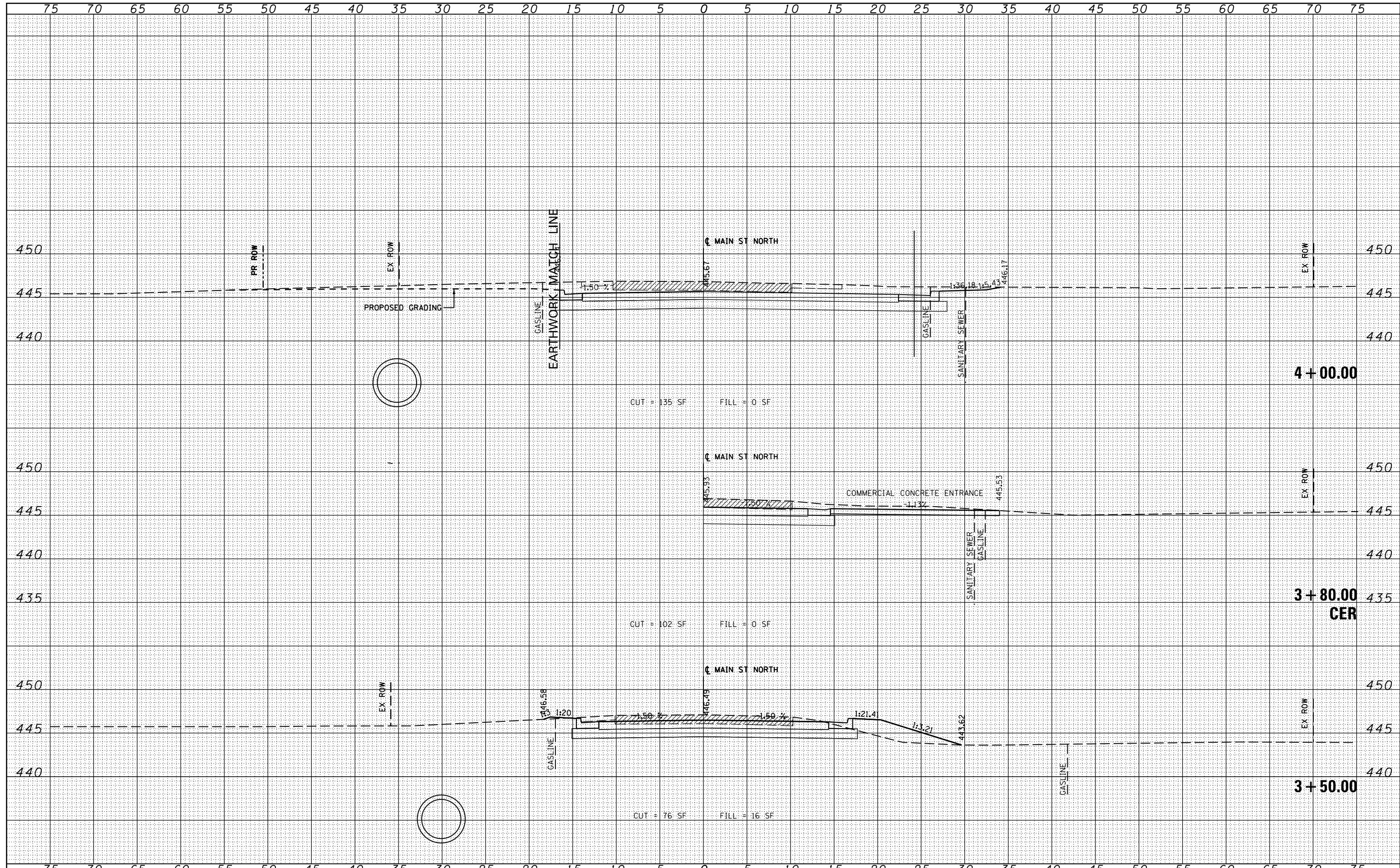
DATE	
BY	
FINAL SURVEY	SURVEYED
NOTE BOOK	PLOTTED
NO.	TEMPLATE
	AREAS
	CHECKED

DATE	
BY	
ORIGINAL SURVEY	SURVEYED
NOTE BOOK	PLOTTED
NO.	TEMPLATE
	AREAS
	CHECKED



DATE	
BY	
FINAL SURVEY	SURVEYED
NOTE BOOK NO.	PLOTTED
	TEMPLATE
	AREAS CHECKED
	AREAS CHECKED

DATE	
BY	
ORIGINAL SURVEY	SURVEYED
NOTE BOOK NO.	PLOTTED
	TEMPLATE
	AREAS CHECKED
	AREAS CHECKED



FILE NAME =
 c:\pw\work\p\dot\lavenderba\d0363618\0978221-ht-xssht-Main-Nor-th.dgn

USER NAME =	susers
DESIGNED -	KN
DRAWN -	AS
CHECKED -	
DATE -	1/31/2014

REVISED -	
REVISED -	
REVISED -	
REVISED -	

**STATE OF ILLINOIS
DEPARTMENT OF TRANSPORTATION**

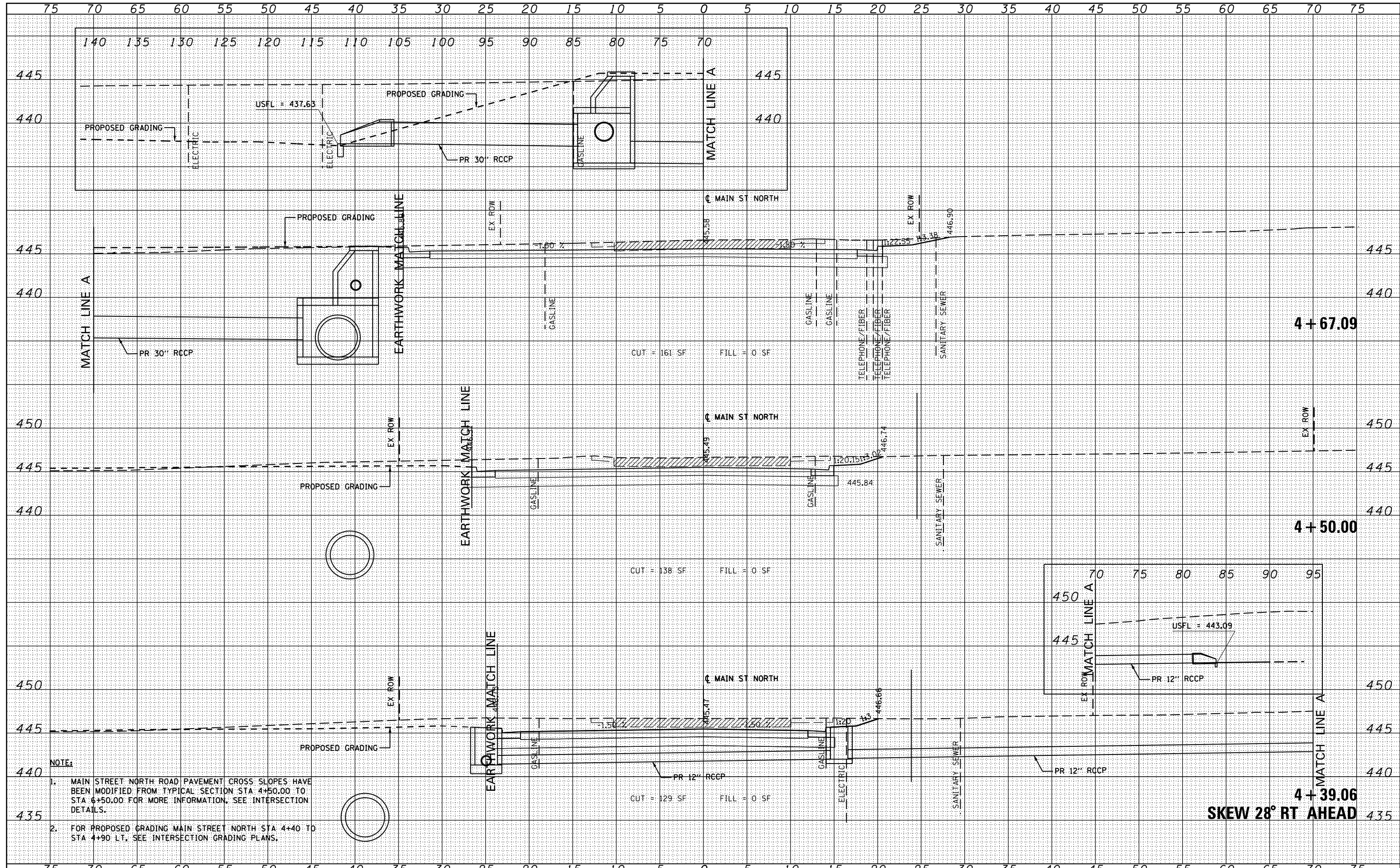
**PROPOSED CROSS SECTIONS
MAIN STREET NORTH**

SCALE: SHEET NO. 4 OF 18 SHEETS STA. 3+50.00 TO STA. 4+00.00

F.A.P. RTE.	SECTION	COUNTY	TOTAL SHEETS	SHEET NO.
331	(1-3)R-2, N-4, TS-4, HBK-1	WILLIAMSON	733	682
DRAWING NO.	XS-282			78221
ILLINOIS FED. AID PROJECT				

DATE	
BY	
FINAL SURVEY	
NOTED	
PLOTTED	
TEMPLATE	
AREAS	
CHECKED	
NO.	

DATE	
BY	
ORIGINAL SURVEY	
NOTED	
PLOTTED	
TEMPLATE	
AREAS	
CHECKED	
NO.	



FILE NAME =
 c:\pw\work\p1dot1\avenderba\0363618\0978221-ht-wsht-Main-Nor.thdgn

USER NAME = sUsers
 DESIGNED - KN
 DRAWN - AS
 CHECKED -
 DATE - 1/31/2014

REVISIED -
 REVISIED -
 REVISIED -
 REVISIED -

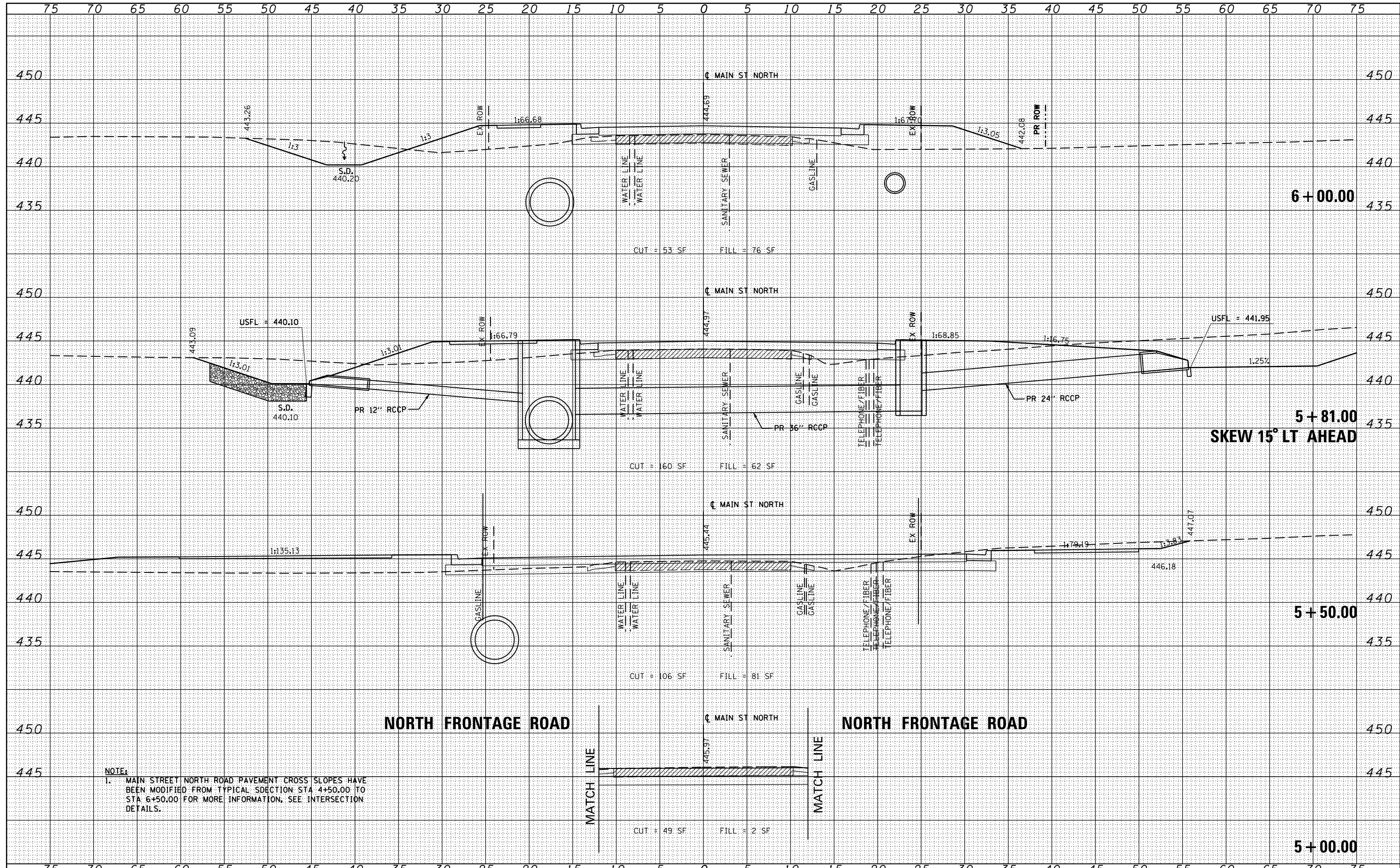
STATE OF ILLINOIS
 DEPARTMENT OF TRANSPORTATION

PROPOSED CROSS SECTIONS
 MAIN STREET NORTH
 SCALE: SHEET NO. 5 OF 18 SHEETS STA. 4+39.06 TO STA. 5+00.00

F.A.P. RTE.	SECTION	COUNTY	TOTAL SHEETS	SHEET NO.
331	(1-3)R-2, N-4, TS-4, HKB-1	WILLIAMSON	733	683
DRAWING NO.	XS-283			78221
ILLINOIS FED. AID PROJECT				

BY: _____ DATE: _____
 SURVEYED _____
 PLOTTED _____
 TEMPLATE _____
 NOTE BOOK _____
 AREAS CHECKED _____

BY: _____ DATE: _____
 SURVEYED _____
 PLOTTED _____
 TEMPLATE _____
 NOTE BOOK _____
 AREAS CHECKED _____



NOTE:
 1. MAIN STREET NORTH ROAD PAVEMENT CROSS SLOPES HAVE BEEN MODIFIED FROM TYPICAL SECTION STA 4+50.00 TO STA 6+50.00 FOR MORE INFORMATION, SEE INTERSECTION DETAILS.

FILE NAME =	USER NAME = suser	DESIGNED - KN	REVISD -
ca:\pw-work\p\dot\lavenderba\0363618\0978221-ht-xssh-Main-Nor-th.dgn		DRAWN - AS	REVISD -
		CHECKED -	REVISD -
		DATE - 1/31/2014	REVISD -

**STATE OF ILLINOIS
 DEPARTMENT OF TRANSPORTATION**

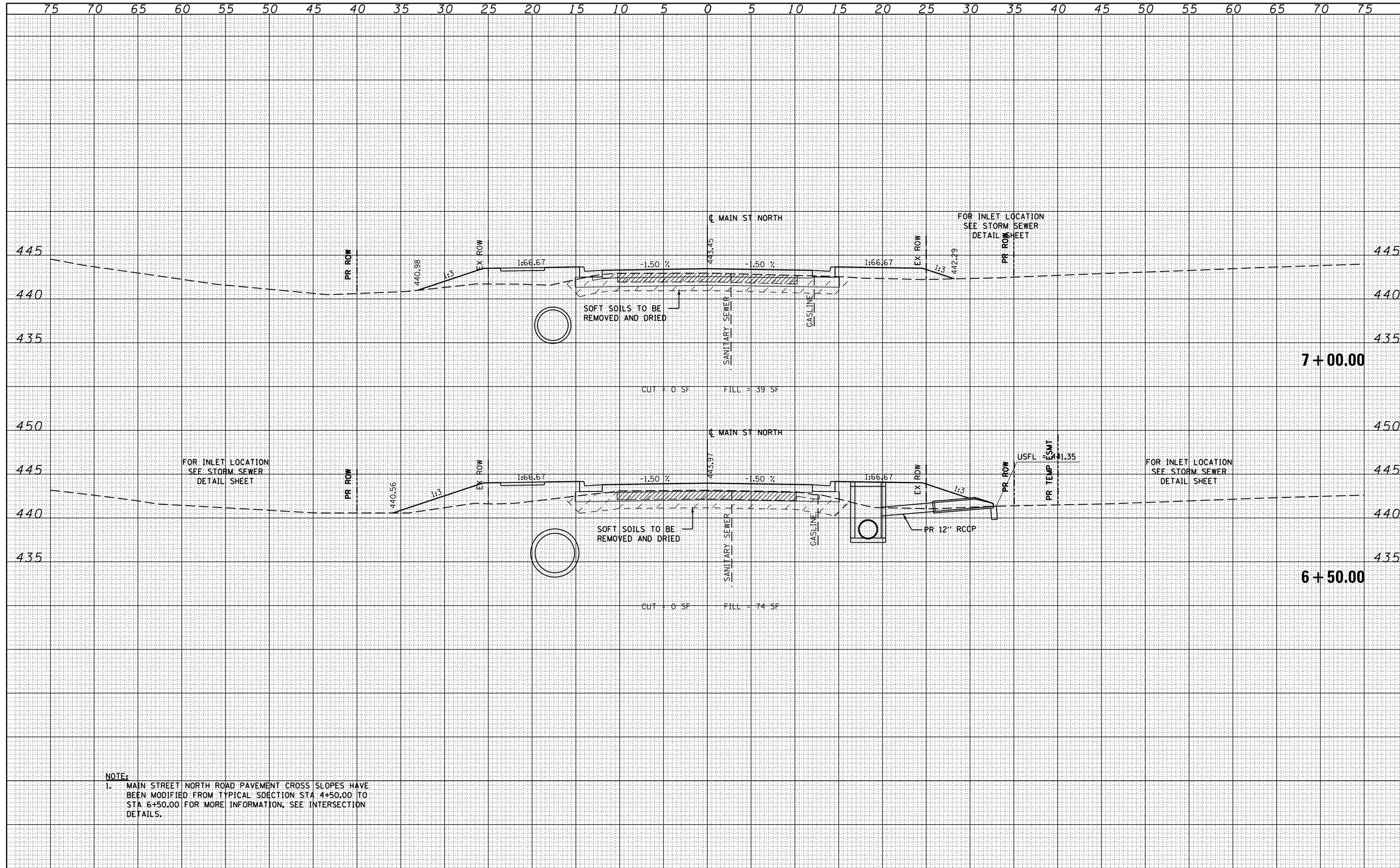
**PROPOSED CROSS SECTIONS
 MAIN STREET NORTH**

SCALE: SHEET NO. 6 OF 18 SHEETS STA. 5+50.00 TO STA. 6+00.00

F.A.P. RTE.	SECTION	COUNTY	TOTAL SHEETS	SHEET NO.
331 (1-3)R-2, N-4, TS-4, HBK-1		WILLIAMSON	733	684
DRAWING NO. XS-284			78221	
ILLINOIS FED. AID PROJECT				

DATE	
BY	
FINISHED SURVEY	
PLOTTED	
TEMPLATE	
NOTE BOOK	
AREAS CHECKED	
NO.	

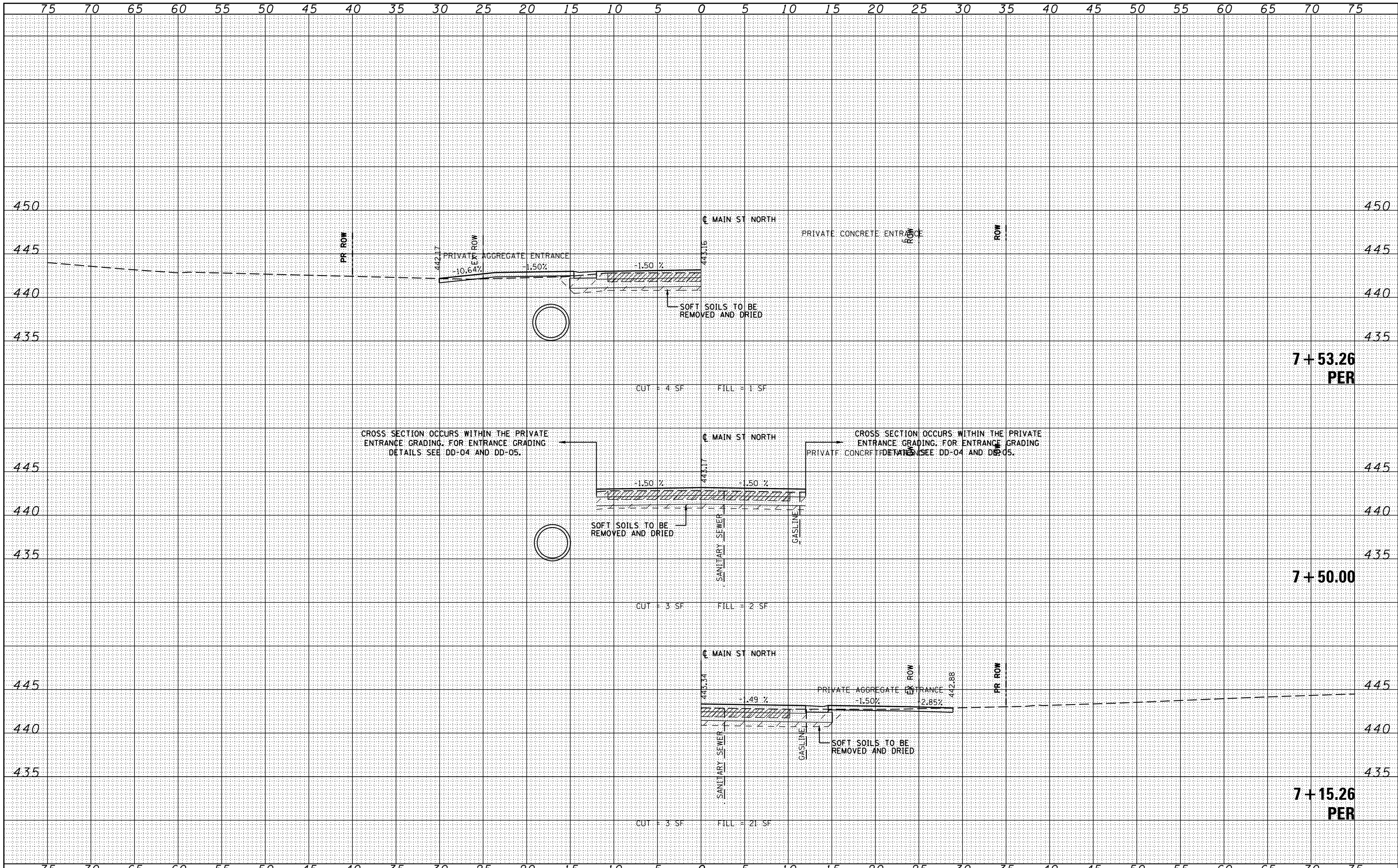
DATE	
BY	
ORIGINAL SURVEY	
PLOTTED	
TEMPLATE	
NOTE BOOK	
AREAS CHECKED	
NO.	



NOTE:
 1. MAIN STREET NORTH ROAD PAVEMENT CROSS SLOPES HAVE BEEN MODIFIED FROM TYPICAL SECTION STA 4+50.00 TO STA 6+50.00 FOR MORE INFORMATION, SEE INTERSECTION DETAILS.

BY	DATE
ORIGINAL SURVEY	SURVEYED
NOTE BOOK	PLOTTED
NO.	TEMPLATE
	AREAS CHECKED

BY	DATE
ORIGINAL SURVEY	SURVEYED
NOTE BOOK	PLOTTED
NO.	TEMPLATE
	AREAS CHECKED



FILE NAME =	USER NAME = susers
es:\pw\work\pwwdot\lavenderba\d0363618\0978221-sh-t-xssh-Main-Nor.th.dgn	DESIGNED - KN
	DRAWN - AS
PLOT SCALE = 10.0000 ' / in.	CHECKED -
PLOT DATE = 1/31/2014	DATE -

REVISIED -	REVISIED -
REVISIED -	REVISIED -
REVISIED -	REVISIED -
REVISIED -	REVISIED -

**STATE OF ILLINOIS
DEPARTMENT OF TRANSPORTATION**

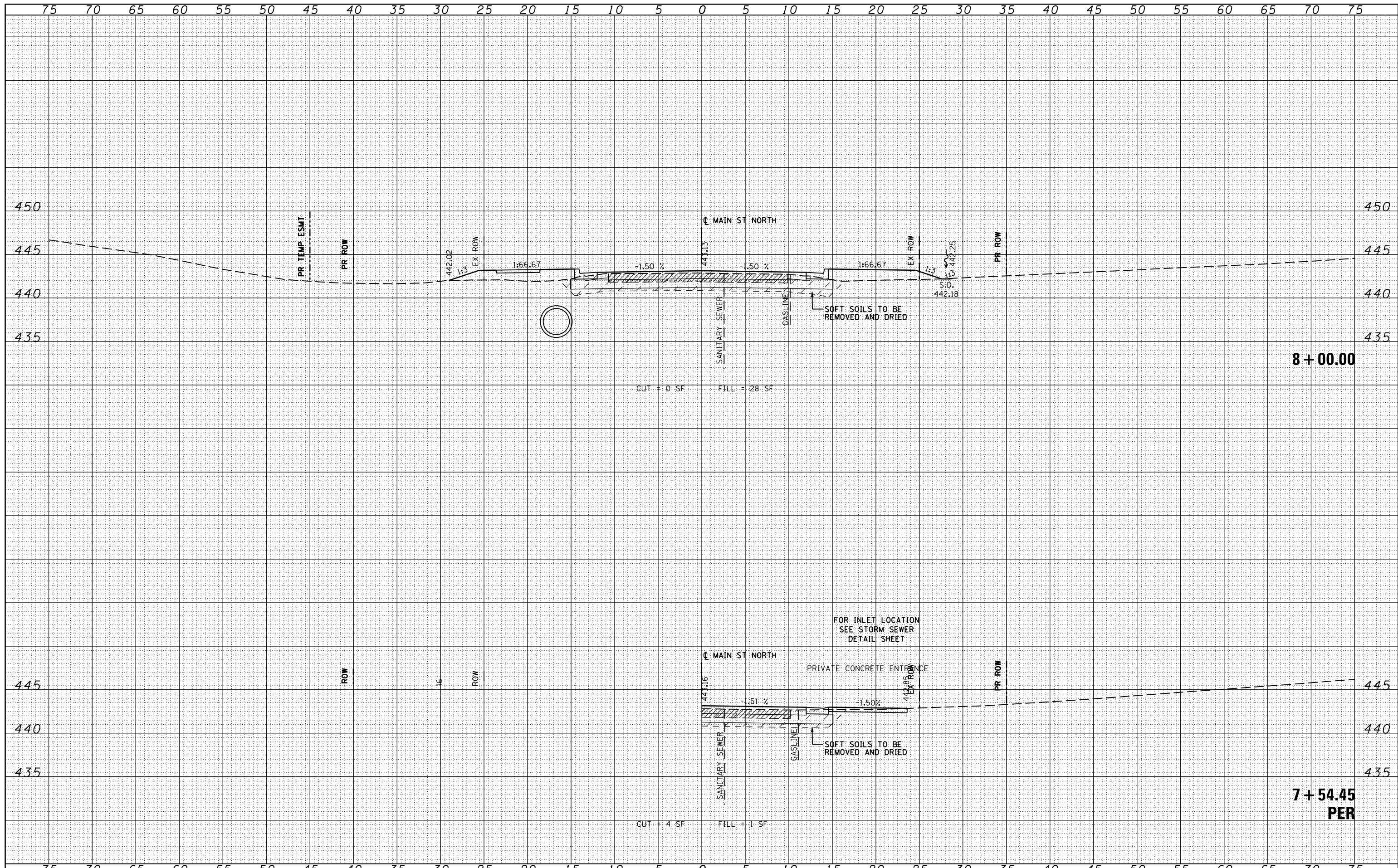
**PROPOSED CROSS SECTIONS
MAIN STREET NORTH**

SCALE: SHEET NO. 8 OF 18 SHEETS STA. 7+15.26 TO STA. 7+53.26

F.A.P. RTE.	SECTION	COUNTY	TOTAL SHEETS	SHEET NO.
331 (1-3)R-2, N-4, TS-4, HKB-1		WILLIAMSON	733	686
DRAWING NO. XS-286		78221		
ILLINOIS FED. AID PROJECT				

BY	DATE

BY	DATE



FILE NAME :	

USER NAME :	
DESIGNED :	KN
DRAWN :	AS
CHECKED :	
DATE :	

REVISD :	
REVISD :	
REVISD :	
REVISD :	

**STATE OF ILLINOIS
DEPARTMENT OF TRANSPORTATION**

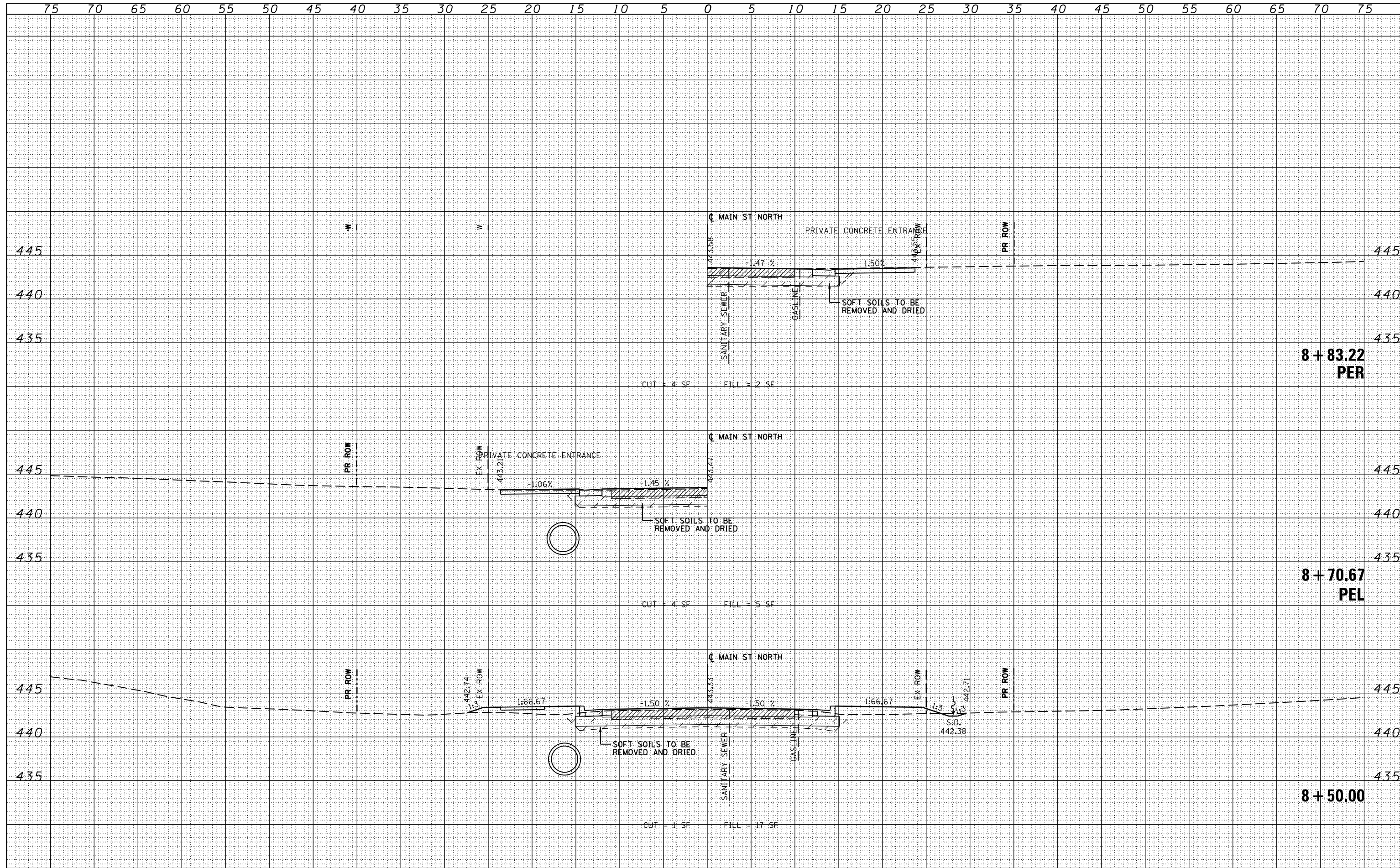
**PROPOSED CROSS SECTIONS
MAIN STREET NORTH**

SCALE: SHEET NO. 9 OF 18 SHEETS STA. 7+54.45 TO STA. 8+00.00

F.A.P. RTE.	SECTION	COUNTY	TOTAL SHEETS	SHEET NO.
331	(1-3)R-2, N-4, TS-4, HBK-1	WILLIAMSON	733	687
DRAWING NO.	XS-287			78221

DATE	BY

DATE	BY



FILE NAME = c:\pw_work\p1dot\lavenderba\d0363618\0978221-sh-t-xssht-Main-Nor-th.dgn

USER NAME = susers
 DESIGNED - KN
 DRAWN - AS
 CHECKED -
 DATE - 1/31/2014

REVISID -
 REVISID -
 REVISID -
 REVISID -

STATE OF ILLINOIS
 DEPARTMENT OF TRANSPORTATION

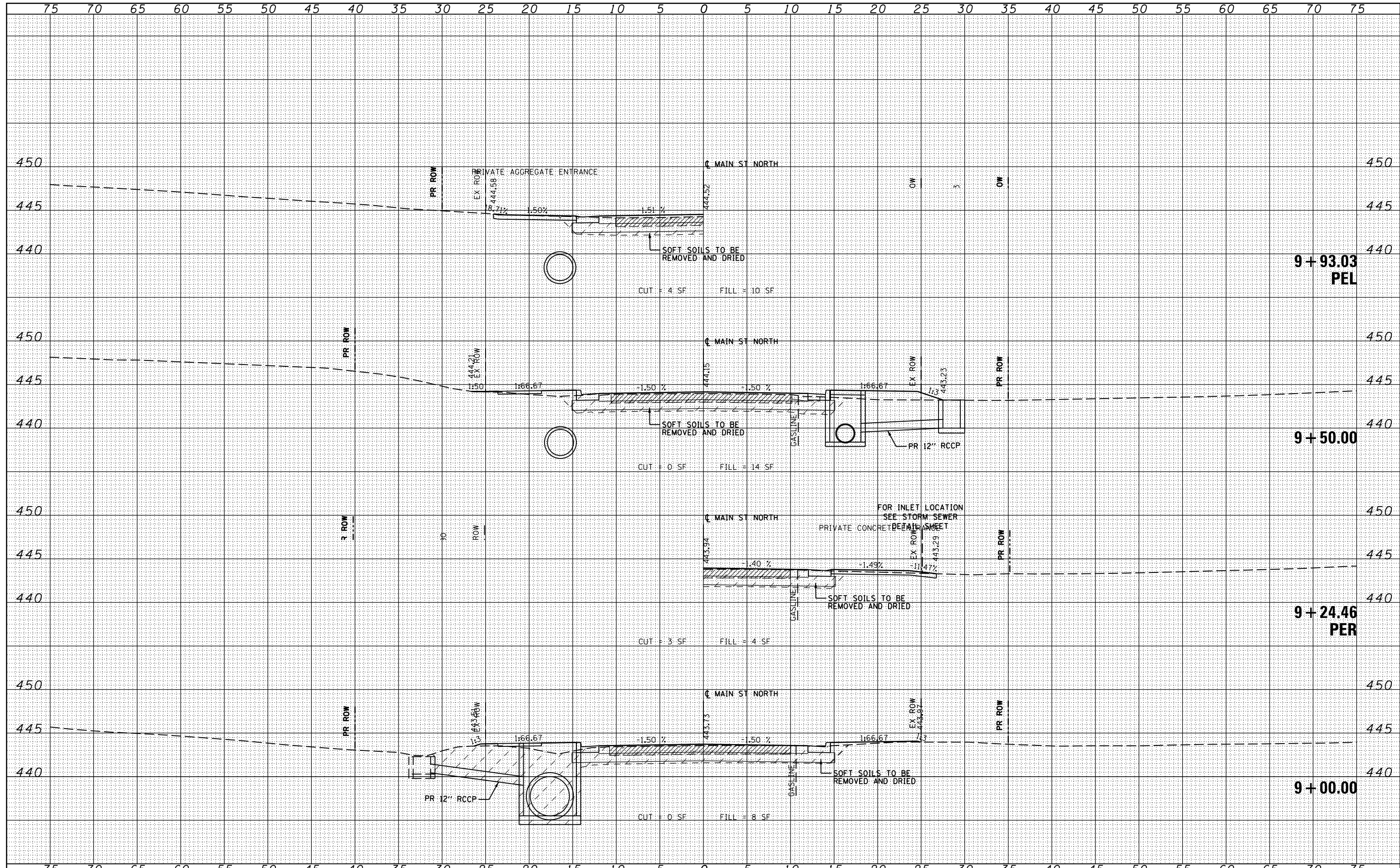
PROPOSED CROSS SECTIONS
 MAIN STREET NORTH
 SCALE: SHEET NO. 10 OF 18 SHEETS STA. 8+50.00 TO STA. 8+83.22

F.A.P. RTE.	SECTION	COUNTY	TOTAL SHEETS	SHEET NO.
331	(1-3)R-2, N-4, TS-4, HKB-1	WILLIAMSON	733	688
DRAWING NO. XS-288		78221		

ILLINOIS FED. AID PROJECT

DATE	
BY	
FINAL SURVEY	SURVEYED
NOTE BOOK	PLOTTED
NO.	TEMPLATE
	AREAS
	CHECKED

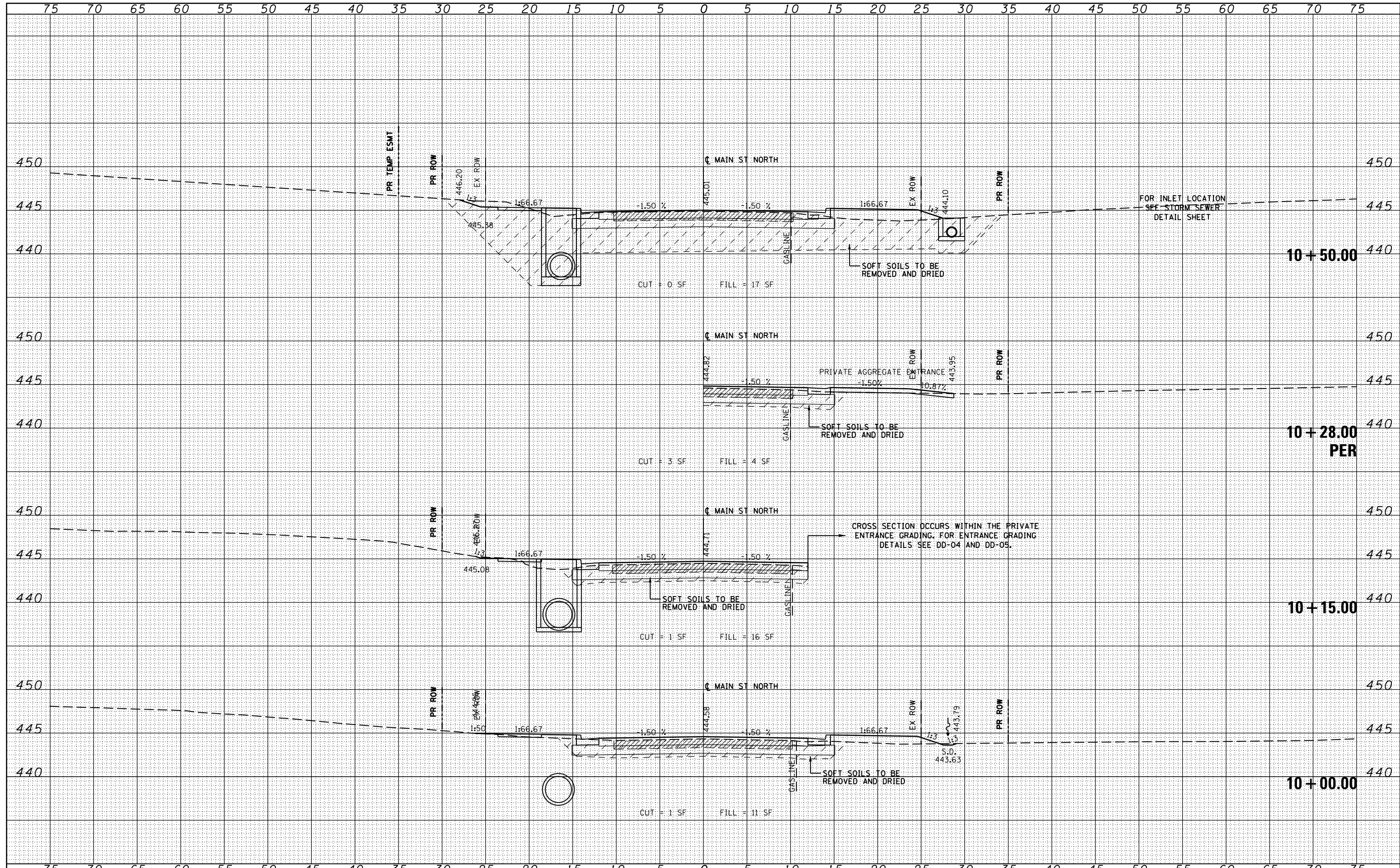
DATE	
BY	
ORIGINAL SURVEY	SURVEYED
NOTE BOOK	PLOTTED
NO.	TEMPLATE
	AREAS
	CHECKED



FILE NAME =	USER NAME = sUsers	DESIGNED - KN	REVISIED -	STATE OF ILLINOIS DEPARTMENT OF TRANSPORTATION	PROPOSED CROSS SECTIONS MAIN STREET NORTH	F.A.P. RTE.	SECTION	COUNTY	TOTAL SHEETS	SHEET NO.
es:\pw\work\p\dot\lavenderba\d0363618\0978221-1\ht-xssht-Main-Nor.th.dgn	DRAWN - AS	REVISIED -	331			(1-3)R-2, N-4, TS-4, HBK-1	WILLIAMSON	733	689	
PLOT SCALE = 10.0000' / in.	CHECKED -	REVISIED -	DRAWING NO.			XS-289			78221	
PLOT DATE = 1/31/2014	DATE -	REVISIED -	SCALE:			SHEET NO. 11 OF 18 SHEETS	STA. 9+00.00	TO STA. 9+93.03	ILLINOIS FED. AID PROJECT	

DATE	
BY	
FINAL SURVEY	
SURVEYED	
PLOTTED	
TEMPLATE	
NOTE BOOK	
AREAS CHECKED	
NO.	

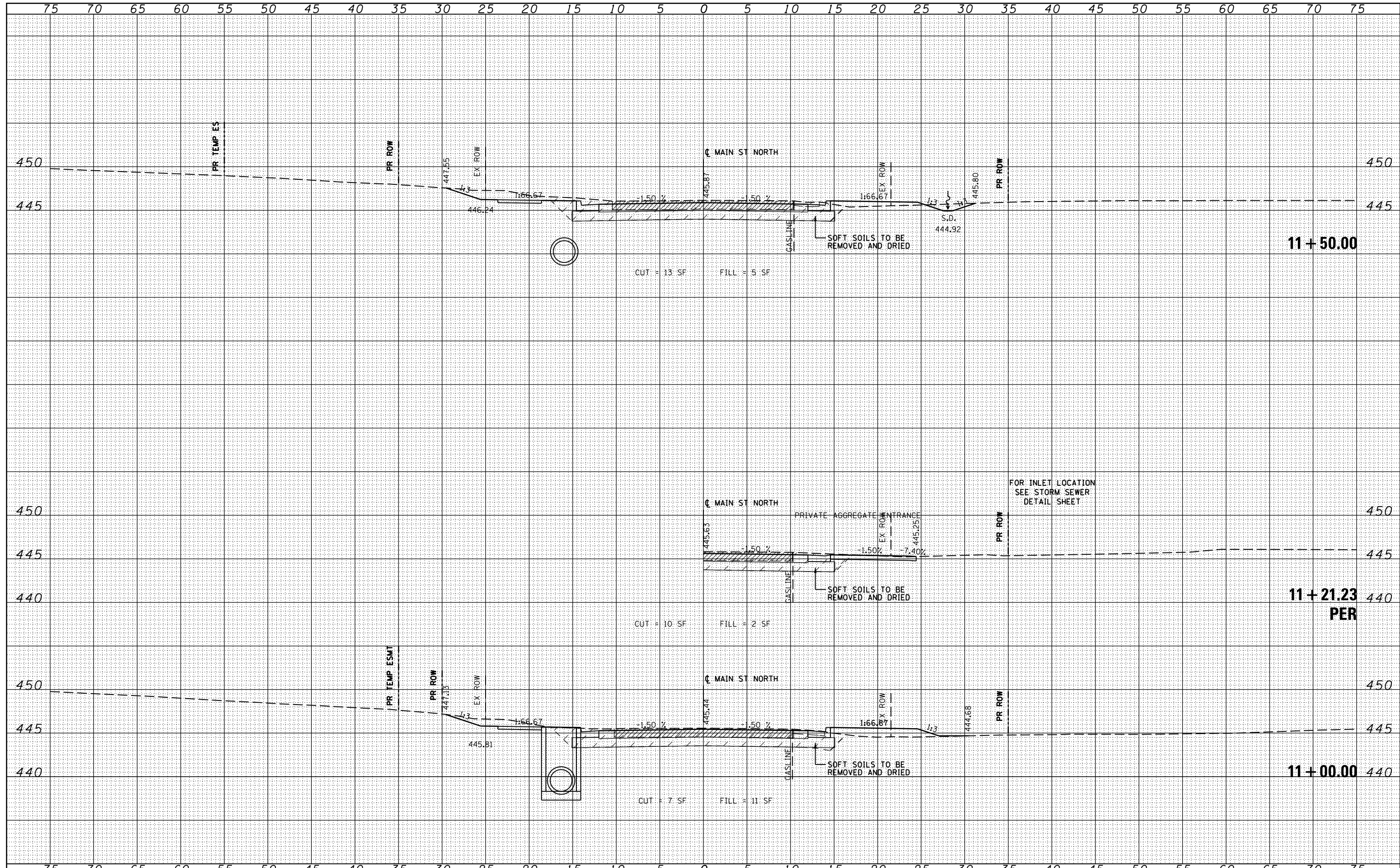
DATE	
BY	
ORIGINAL SURVEY	
SURVEYED	
PLOTTED	
TEMPLATE	
NOTE BOOK	
AREAS CHECKED	
NO.	



FILE NAME =	USER NAME = susers	DESIGNED - KN	REVISED -	STATE OF ILLINOIS DEPARTMENT OF TRANSPORTATION	PROPOSED CROSS SECTIONS MAIN STREET NORTH	F.A.P. RTE.	SECTION	COUNTY	TOTAL SHEETS	SHEET NO.
es:\pw\work\p\dot\lavenderba\d0363618\0978221-ht-xssht-Main-Nor.th.dgn		DRAWN - AS	REVISED -			331	(1-3)R-2, N-4, TS-4, Hbk-1	WILLIAMSON	733	690
PLOT SCALE = 10.0000" / in.		CHECKED -	REVISED -			DRAWING NO.	XS-290			78221
PLOT DATE = 1/31/2014		DATE -	REVISED -			SCALE: SHEET NO. 12 OF 18 SHEETS STA. 10+00.00 TO STA. 10+50.00		ILLINOIS FED. AID PROJECT		

DATE	
BY	
FINAL SURVEY	SURVEYED
NOTE BOOK	PLOTTED
NO.	TEMPLATE
	AREAS CHECKED

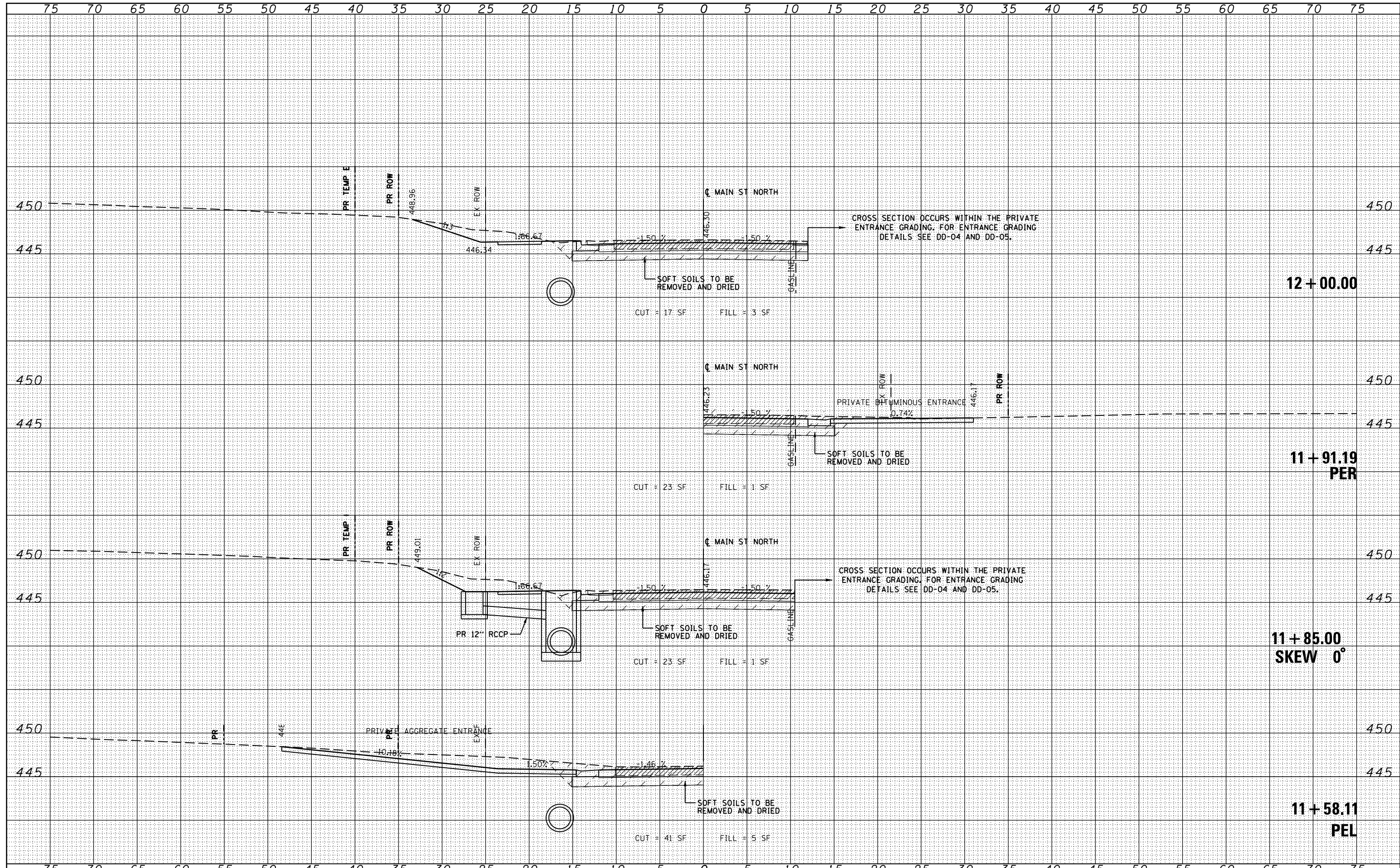
DATE	
BY	
ORIGINAL SURVEY	SURVEYED
NOTE BOOK	PLOTTED
NO.	TEMPLATE
	AREAS CHECKED



FILE NAME =	USER NAME = sUsers	DESIGNED - KN	REVISED -	STATE OF ILLINOIS DEPARTMENT OF TRANSPORTATION	PROPOSED CROSS SECTIONS MAIN STREET NORTH	F.A.P. RTE.	SECTION	COUNTY	TOTAL SHEETS	SHEET NO.
es:\pw_work\p\dot\lavenderba\d0363618\0978221-ht-xssht-Main-Nor-th.dgn	DRAWN - AS	REVISED -	331			(1-3)R-2, N-4, TS-4, HBK-1	WILLIAMSON	733	691	
PLOT SCALE = 10.0000' / in.	CHECKED -	REVISED -	DRAWING NO. XS-291			78221				
PLOT DATE = 1/31/2014	DATE -	REVISED -	ILLINOIS FED. AID PROJECT							

DATE	
BY	
FINAL SURVEY	
NO.:	
SURVEYED	
PLOTTED	
TEMPLATE	
AREAS CHECKED	
NOTE BOOK	
AREAS CHECKED	

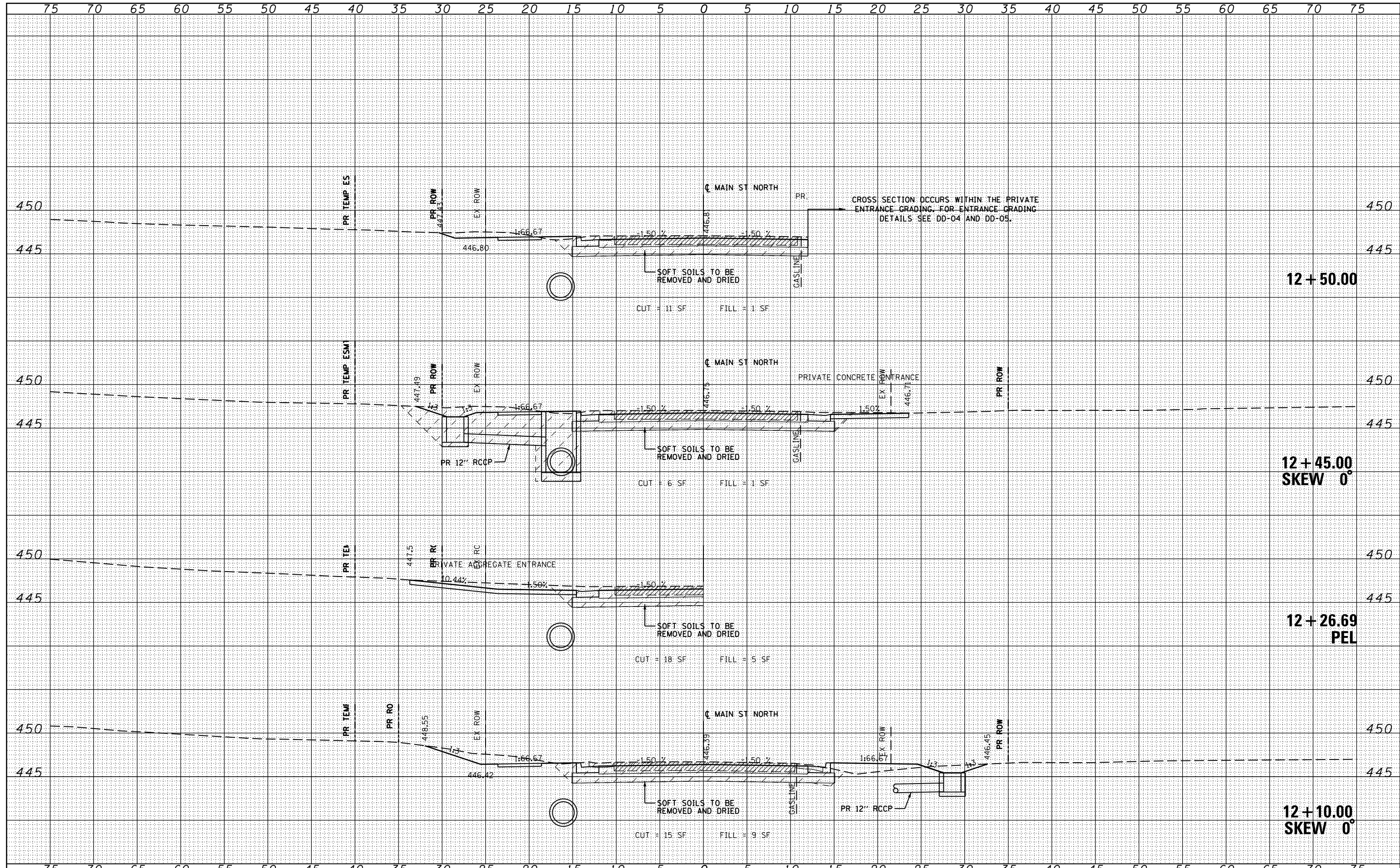
DATE	
BY	
ORIGINAL SURVEY	
NO.:	
SURVEYED	
PLOTTED	
TEMPLATE	
AREAS CHECKED	
NOTE BOOK	
AREAS CHECKED	



FILE NAME =	USER NAME = sUsers	DESIGNED - KN	REVISIED -	STATE OF ILLINOIS DEPARTMENT OF TRANSPORTATION	PROPOSED CROSS SECTIONS MAIN STREET NORTH	F.A.P. RTE.	SECTION	COUNTY	TOTAL SHEETS	SHEET NO.	
es:\pwork\pwork\lavenderba\d0363618\0978221-1\ht-xssht-Main-Nor.th.dgn	DRAWN - AS	REVISIED -	331			(1-3)R-2, N-4, TS-4, HBK-1	WILLIAMSON	733	692		
PLOT SCALE = 10.0000' / in.	CHECKED -	REVISIED -	DRAWING NO.			XS-292			78221		
PLOT DATE = 1/31/2014	DATE -	REVISIED -	ILLINOIS FED. AID PROJECT								
SCALE:						SHEET NO. 14 OF 18 SHEETS		STA. 11+58.11		TO STA. 12+00.00	

DATE	
BY	
FINAL SURVEY	SURVEYED
NOTE BOOK	PLOTTED
NO.	AREAS CHECKED

DATE	
BY	
ORIGINAL SURVEY	SURVEYED
NOTE BOOK	PLOTTED
NO.	AREAS CHECKED

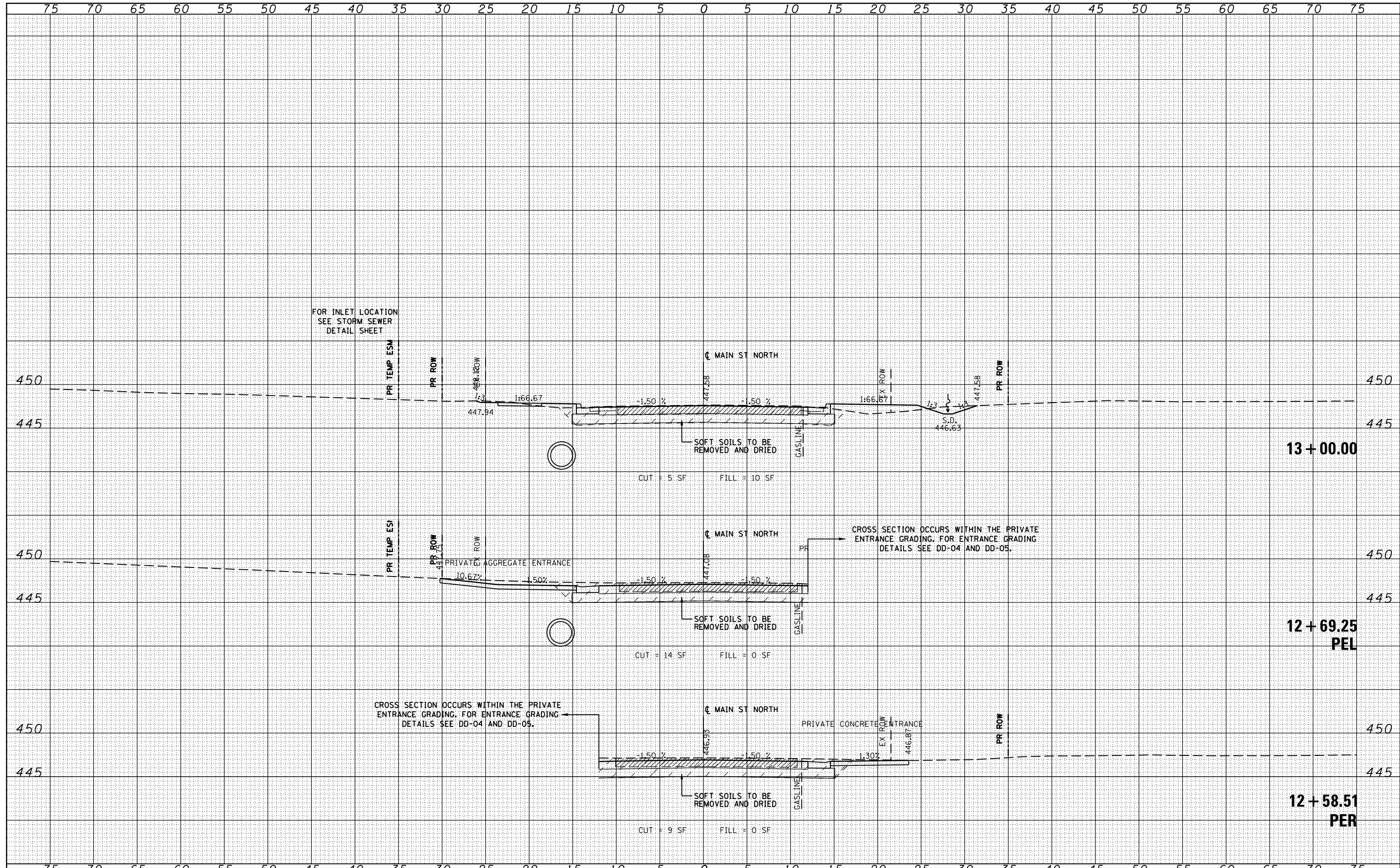


FILE NAME =	USER NAME = susers	DESIGNED - KN	REVISED -	STATE OF ILLINOIS DEPARTMENT OF TRANSPORTATION	PROPOSED CROSS SECTIONS MAIN STREET NORTH	F.A.P. R.T.E.	SECTION	COUNTY	TOTAL SHEETS	SHEET NO.
ca:\pw\work\p\dot\lavenderba\0363618\0978221-1\ht-xssht-Main-Nor.th.dgn		DRAWN - AS	REVISED -			331	(1-3)R-2, N-4, TS-4, HBK-1	WILLIAMSON	733	693
PLOT SCALE = 10.0000' / in.		CHECKED -	REVISED -			DRAWING NO.	XS-293			78221
PLOT DATE = 1/31/2014		DATE -	REVISED -			ILLINOIS FED. AID PROJECT				

SCALE: SHEET NO. 15 OF 18 SHEETS STA. 12+10.00 TO STA. 12+50.00

DATE	
BY	
FINAL SURVEY	
NO. SURVEY	
NOTE BOOK	
AREAS CHECKED	

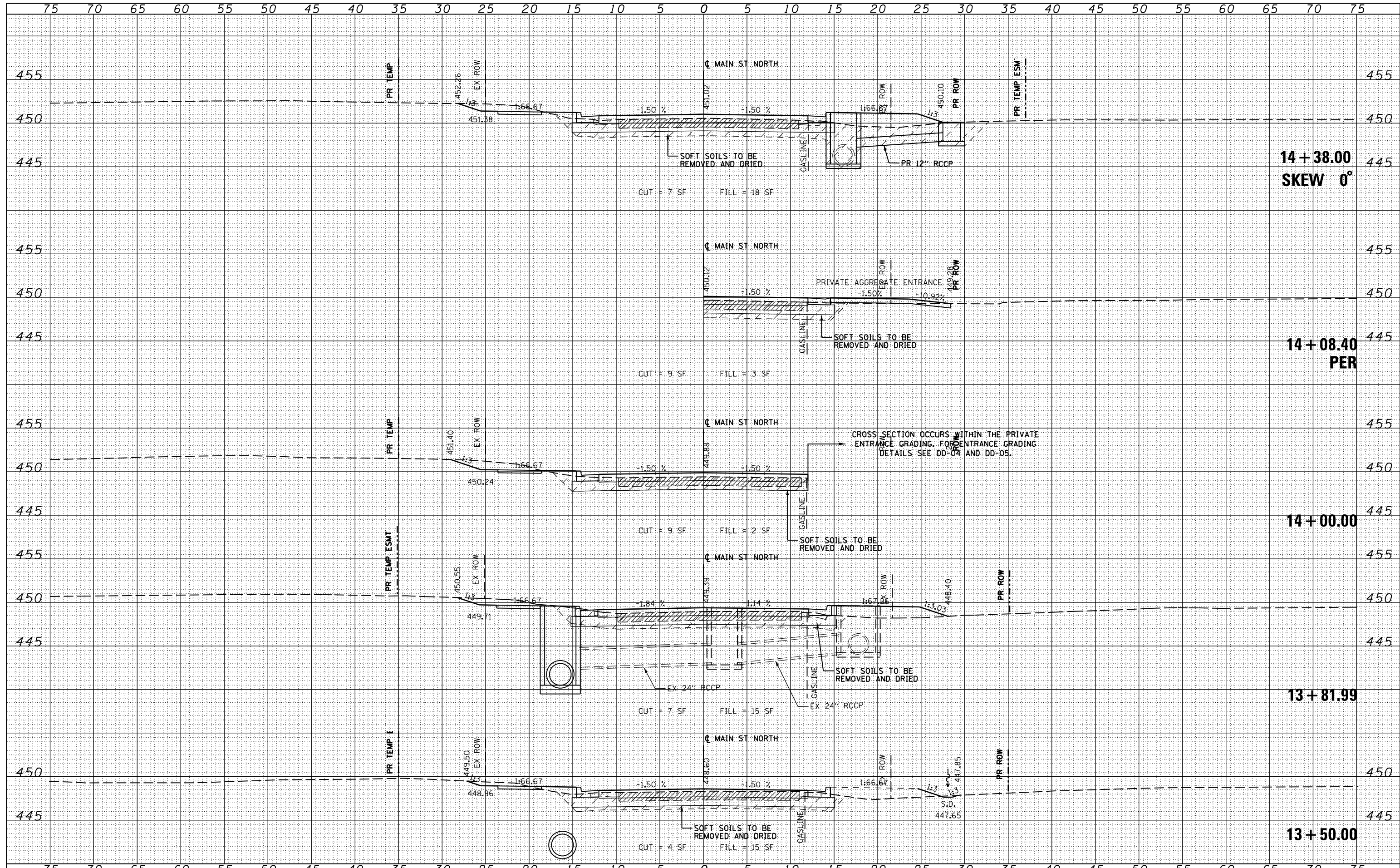
DATE	
BY	
ORIGINAL SURVEY	
NO. SURVEY	
NOTE BOOK	
AREAS CHECKED	



FILE NAME =	USER NAME = sUsers	DESIGNED - KN	REVISSED -	STATE OF ILLINOIS DEPARTMENT OF TRANSPORTATION	PROPOSED CROSS SECTIONS MAIN STREET NORTH	F.A.P. RTE.	SECTION	COUNTY	TOTAL SHEETS	SHEET NO.
es:\pw_work\p\dot\lavenderba\d0363618\0978221-ht-xssht-Main-Nor-th.dgn	DRAWN - AS	REVISSED -	331			(1-3)R-2, N-4, TS-4, HBK-1	WILLIAMSON	733	694	
PLOT SCALE = 10.0000 / in.	CHECKED -	REVISSED -	DRAWING NO.			XS-294			78221	
PLOT DATE = 1/31/2014	DATE -	REVISSED -	ILLINOIS FED. AID PROJECT							
SCALE:						SHEET NO. 16 OF 18 SHEETS STA. 12+58.51 TO STA. 13+04.01				

DATE	
BY	
ORIGINAL SURVEY	
SURVEYED	
PLOTTED	
TEMPLATE	
NOTE BOOK	
AREAS CHECKED	
NO.	

DATE	
BY	
ORIGINAL SURVEY	
SURVEYED	
PLOTTED	
TEMPLATE	
NOTE BOOK	
AREAS CHECKED	
NO.	

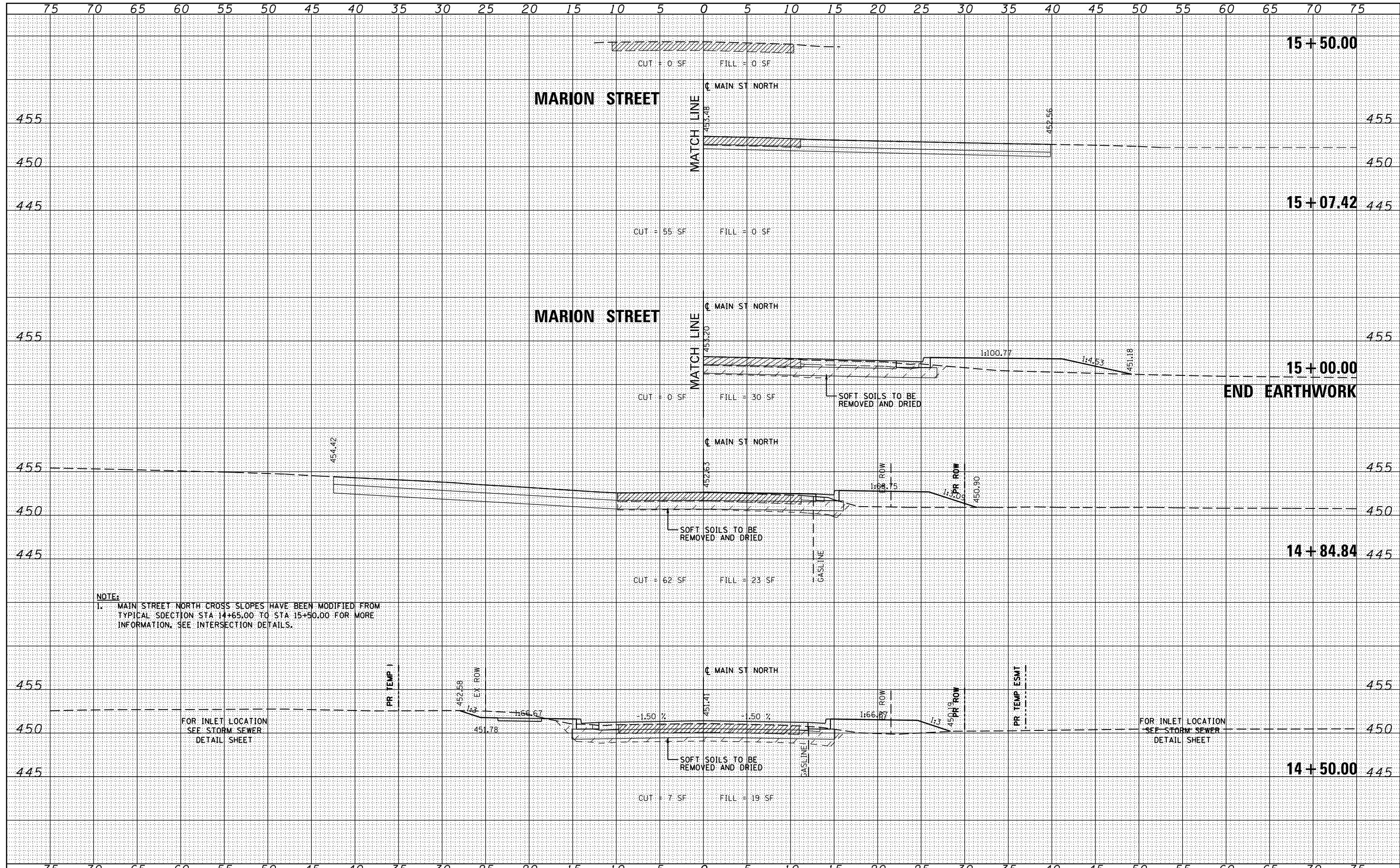


FILE NAME =	USER NAME = susers	DESIGNED - KN	REVISED -	STATE OF ILLINOIS DEPARTMENT OF TRANSPORTATION	PROPOSED CROSS SECTIONS MAIN STREET NORTH	F.A.P. R.T.E.	SECTION	COUNTY	TOTAL SHEETS	SHEET NO.
es:\pw\work\p\dot\lavenderba\d0363618\0978221-ht-xssht-Main-Nor-th.dgn	DRAWN - AS	REVISIED -	331			(1-3)R-2, N-4, TS-4, HBK-1	WILLIAMSON	733	695	
PLOT SCALE = 10.0000' / in.	CHECKED -	REVISIED -	DRAWING NO. XS-295			78221				
PLOT DATE = 1/31/2014	DATE -	REVISIED -	ILLINOIS FED. AID PROJECT							

SCALE: SHEET NO. 17 OF 18 SHEETS STA. 13+50.00 TO STA. 14+38.00

DATE	
BY	
FINAL SURVEY	
PLOTTED	
NOTE BOOK	
AREAS CHECKED	


DATE	
BY	
ORIGINAL SURVEY	
PLOTTED	
NOTE BOOK	
AREAS CHECKED	



FILE NAME =	USER NAME = susers	DESIGNED - KN	REVISED -	STATE OF ILLINOIS DEPARTMENT OF TRANSPORTATION	PROPOSED CROSS SECTIONS MAIN STREET NORTH	F.A.P. RTE.	SECTION	COUNTY	TOTAL SHEETS	SHEET NO.
ca:\pw\work\p\dot\lavenderba\d0363618\0978221-1\ht-xssht-Main-Nor.th.dgn	DRAWN - AS	REVISED -	331			(1-3)R-2, N-4, TS-4, HBK-1	WILLIAMSON	733	696	
PLOT SCALE = 10.0000' / 1"	CHECKED -	REVISED -	DRAWING NO.			XS-296			78221	
PLOT DATE = 1/31/2014	DATE -	REVISED -	SCALE: SHEET NO. 18 OF 18 SHEETS STA. 14+50.00 TO STA. 15+50.00			ILLINOIS FED. AID PROJECT				

DATE	
BY	
FINAL SURVEY	SURVEYED
NOTE BOOK	PLOTTED
NO.	TEMPLATE
	AREAS CHECKED

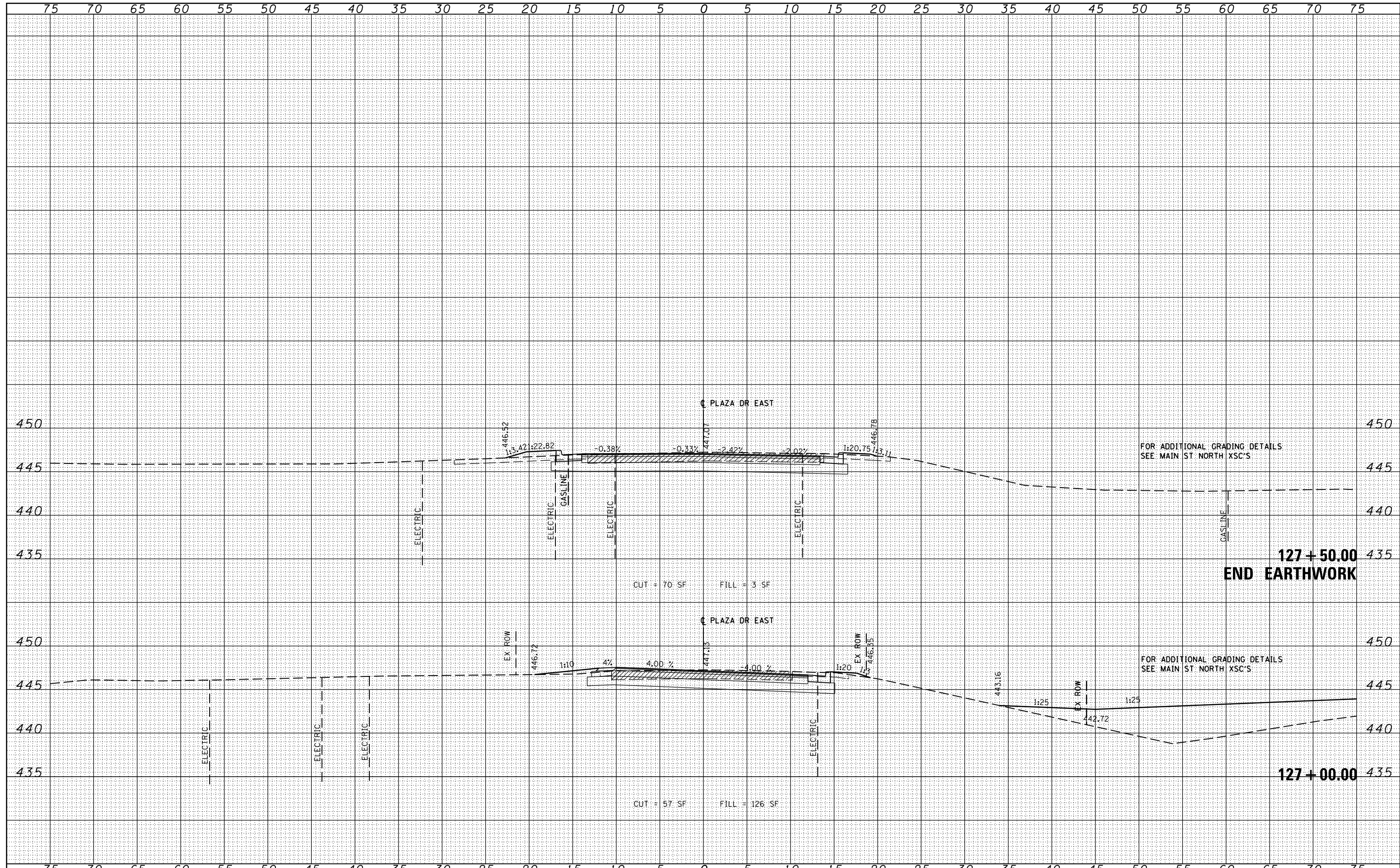
DATE	
BY	
ORIGINAL SURVEY	SURVEYED
NOTE BOOK	PLOTTED
NO.	TEMPLATE
	AREAS CHECKED



FILE NAME =	USER NAME = susers	DESIGNED - KN	REVISIED -	STATE OF ILLINOIS DEPARTMENT OF TRANSPORTATION	PROPOSED CROSS SECTIONS PLAZA DRIVE EAST	F.A.P. RTE.	SECTION	COUNTY	TOTAL SHEETS	SHEET NO.
ca:\pw_work\p1dot\lavenderba\0363618\0978221-ht-xssht-PlazeE.dgn		DRAWN - AS	REVISIED -			331	(1-3)R-2, N-4, TS-4, HBK-1	WILLIAMSON	733	697
PLOT SCALE = 10.0000 / in.		CHECKED -	REVISIED -			DRAWING NO.	XS-297			78221
PLOT DATE = 1/31/2014		DATE -	REVISIED -			SCALE:	SHEET NO. 1 OF 2 SHEETS	STA. 126+00.00 TO STA. 126+50.00	ILLINOIS FED. AID PROJECT	

DATE	
BY	
FINAL SURVEY	SURVEYED
NOTE BOOK	PLOTTED
NO.	TEMPLATE
	AREAS
	CHECKED

DATE	
BY	
ORIGINAL SURVEY	SURVEYED
NOTE BOOK	PLOTTED
NO.	TEMPLATE
	AREAS
	CHECKED



FILE NAME =
 c:\pwork\pwork\lavenderba\d0363618\0978221-ht-xssh-PlazaE.dgn

USER NAME =	susers
DESIGNED -	KN
DRAWN -	AS
CHECKED -	
DATE -	1/31/2014

REVISD -	
REVISD -	
REVISD -	
REVISD -	

**STATE OF ILLINOIS
 DEPARTMENT OF TRANSPORTATION**

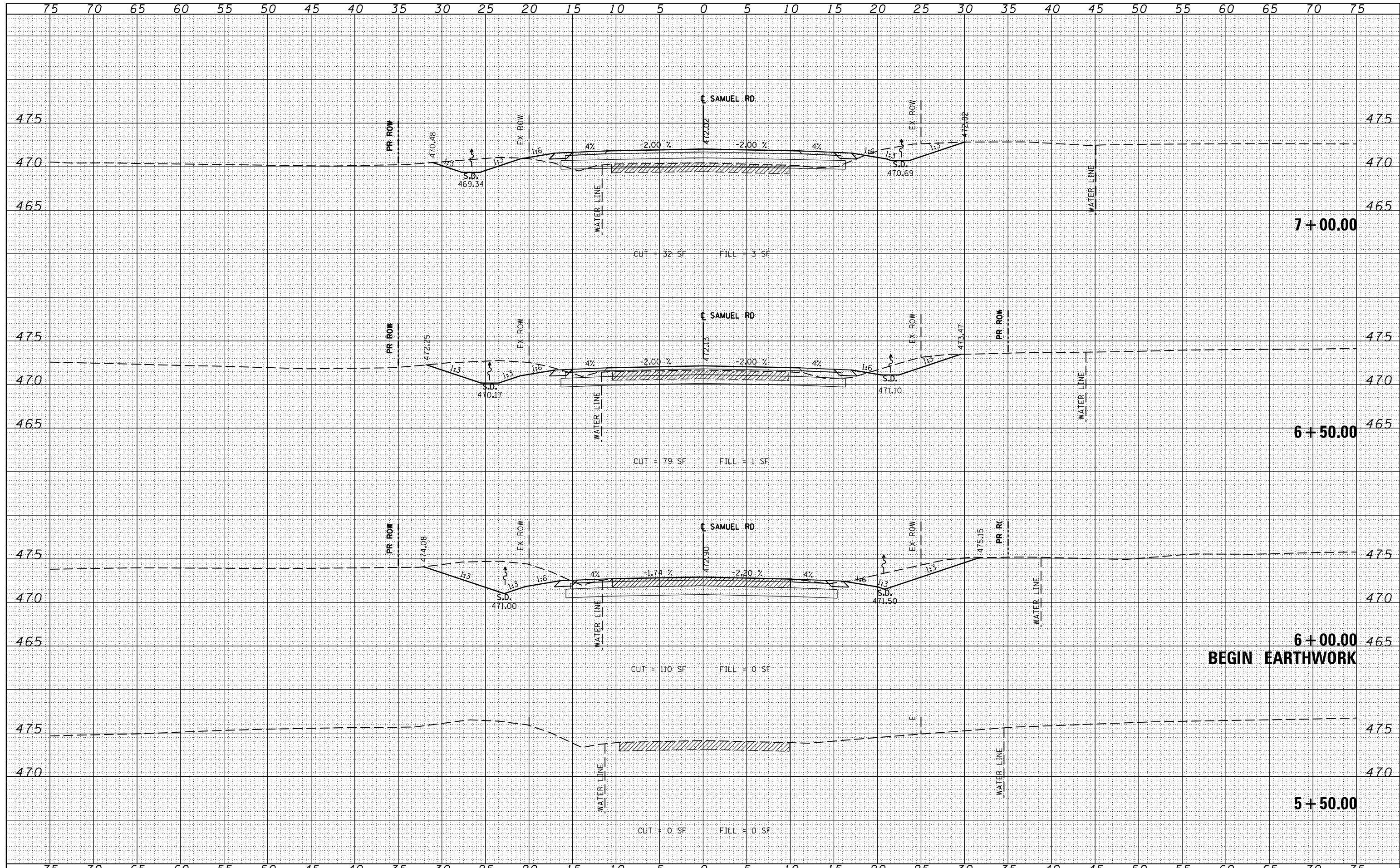
**PROPOSED CROSS SECTIONS
 PLAZA DRIVE EAST**

SCALE: SHEET NO. 2 OF 2 SHEETS STA. 127+00.00 TO STA. 127+50.00

F.A.P. RTE.	SECTION	COUNTY	TOTAL SHEETS	SHEET NO.
331	(1-3)R-2, N-4, TS-4, HBK-1	WILLIAMSON	733	698
DRAWING NO.	XS-298			78221
ILLINOIS FED. AID PROJECT				

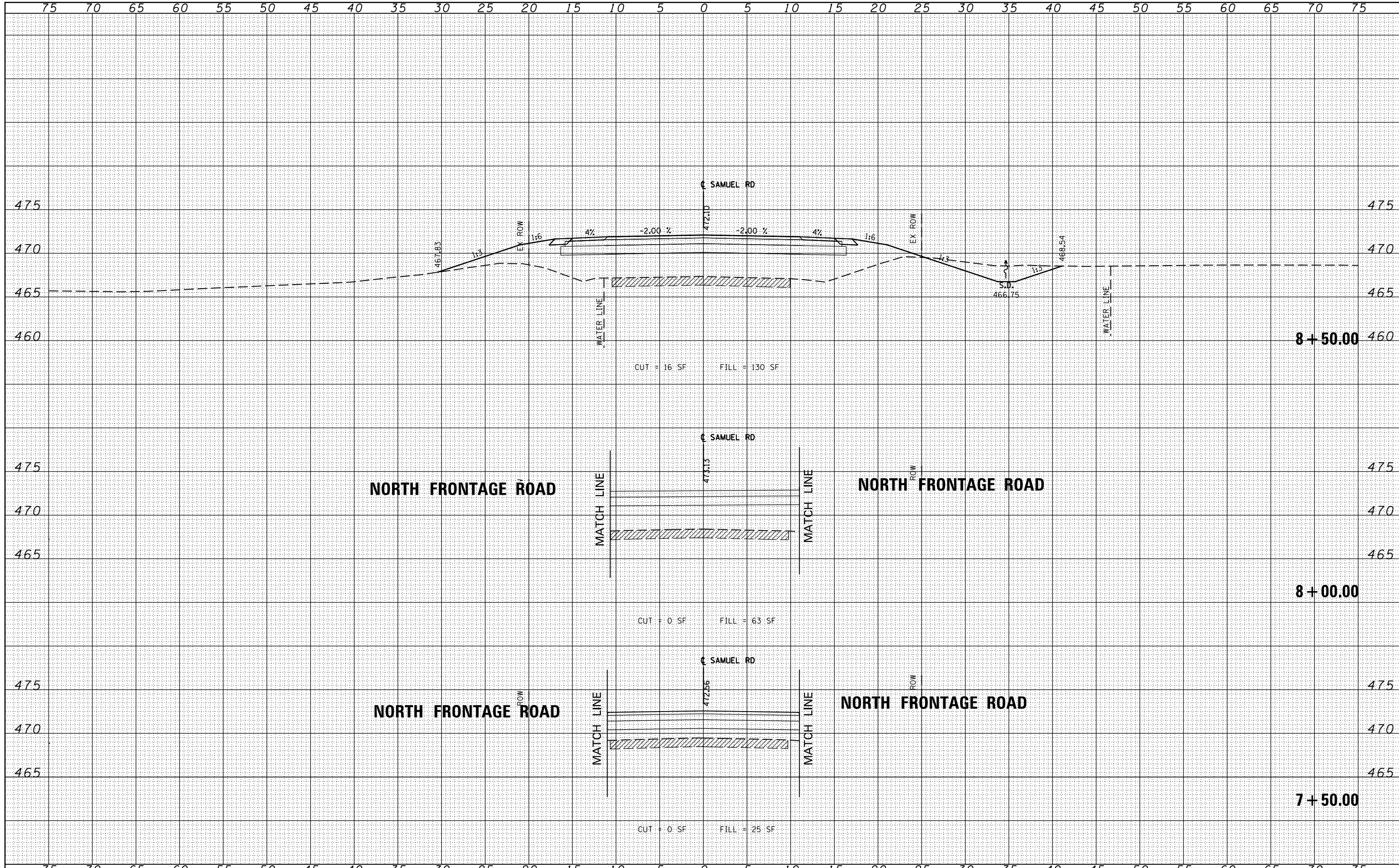
DATE	
BY	
FINISHED SURVEY	
PLOTTED	
TEMPLATE	
NOTE BOOK	
AREAS CHECKED	
NO.	

DATE	
BY	
ORIGINAL SURVEY	
PLOTTED	
TEMPLATE	
NOTE BOOK	
AREAS CHECKED	
NO.	



FILE NAME =	USER NAME = susers	DESIGNED - KN	REVISED -	STATE OF ILLINOIS DEPARTMENT OF TRANSPORTATION	PROPOSED CROSS SECTIONS SAMUEL RD NORTH	F.A.P. RTE.	SECTION	COUNTY	TOTAL SHEETS	SHEET NO.
es:\pr_work\pwork\lavenderba\d0363618\0978221-ht-xssht-SAMUEL.N.dgn		DRAWN - AS	REVISED -			331	(1-3)R-2, N-4, TS-4, HBK-1	WILLIAMSON	733	699
PLOT SCALE = 10.0000' / in.		CHECKED -	REVISED -			DRAWING NO.	XS-299			78221
PLOT DATE = 1/31/2014		DATE -	REVISED -			ILLINOIS FED. AID PROJECT				

SCALE: SHEET NO. 1 OF 6 SHEETS STA. 5+50.00 TO STA. 7+00.00



BY	DATE
BY	DATE
SUPERVED	PLOTTED
NOTE BOOK	TEMPLE
AREAS	CHECKED

ORIGINAL	DATE
SUPERVED	PLOTTED
NOTE BOOK	TEMPLE
AREAS	CHECKED

FILE NAME = c:\pr-work\pwidot\lavenderba\0363618\0978221-ht-xssht-SAMUEL.N.dgn		USER NAME = \$USER\$		DESIGNED - KN	REVISIED -
PLOT SCALE = 10.0000 / / in.		DRAWN - AS		REVISIED -	REVISIED -
PLOT DATE = 1/31/2014		CHECKED -		REVISIED -	REVISIED -
		DATE -		REVISIED -	REVISIED -

STATE OF ILLINOIS
DEPARTMENT OF TRANSPORTATION

PROPOSED CROSS SECTIONS				
SAMUEL RD NORTH				
SCALE:	SHEET NO. 2 OF 6 SHEETS	STA. 7+50.00	TO STA. 8+50.00	

F.A.P. RTE.	SECTION	COUNTY	TOTAL SHEETS	SHEET NO.
331	(1-3)R-2, N-4, TS-4, HBK-1	WILLIAMSON	733	700
DRAWING NO. XS-300				78221
ILLINOIS FED. AID PROJECT				