





**SYMBOLS**

-  WORK AREA
-  BARRICADE
-  SIGN
-  CONE, DRUM OR BARRICADE

**MAINTENANCE OF TRAFFIC – STAGE 2 NOTES:**

1. THE CONTRACTOR SHALL MAINTAIN ACCESS TO PROPERTY AT ALL TIMES.
2. TEMPORARY CLOSURES MAY BE ALLOWED PENDING APPROVAL BY THE ENGINEER AND PROPERTY OWNERS, HOWEVER ACCESS SHALL BE RESTORED AT END OF EACH DAY.
3. HIGHWAY STANDARD 701001, 701006, 701301, AND 701326 SHALL BE USED FOR ALL WORK ADJACENT TO U.S. ROUTE 45 AS APPLICABLE.
4. MAINTAIN BARRICADES ALONG EXISTING DRIVE UNTIL GRAVEL HAS BEEN REMOVED AND FINAL GRADED.

FILE NAME =	USER NAME = Brian Bond	DESIGNED - BMB	REVISED -
L:\IDOT\0806610\W0_12\Draw\Sheets\0978267-sh2-staging-2.dgn		DRAWN - BMB	REVISED -
Default	PLOT SCALE = 40.0000' / in.	CHECKED - JMM	REVISED -
	PLOT DATE = 12/10/2013	DATE - DECEMBER 2013	REVISED -

**STATE OF ILLINOIS  
DEPARTMENT OF TRANSPORTATION**

**MAINTENANCE OF TRAFFIC – STAGE 2  
O.R. 163 OFF U.S. ROUTE 45 (F.A.P. 881)**

SCALE: 1" = 20'    SHEET    OF    SHEETS    STA.    TO STA.

O.R.	SECTION	COUNTY	TOTAL SHEETS	SHEET NO.
163	34B-2	JOHNSON	37	10
CONTRACT NO. 78267				
ILLINOIS FED. AID PROJECT				