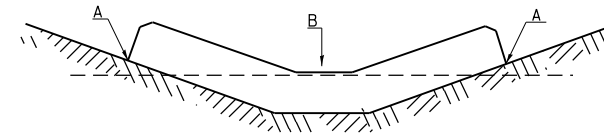


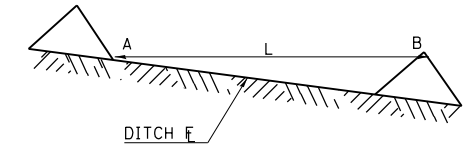
TEMPORARY DITCH CHECKS

PLACEMENT OF TEMPORARY DITCH CHECK IN DRAINAGE WAY



POINTS A SHOULD BE HIGHER THAN POINT B

SPACING BETWEEN TEMPORARY DITCH CHECKS



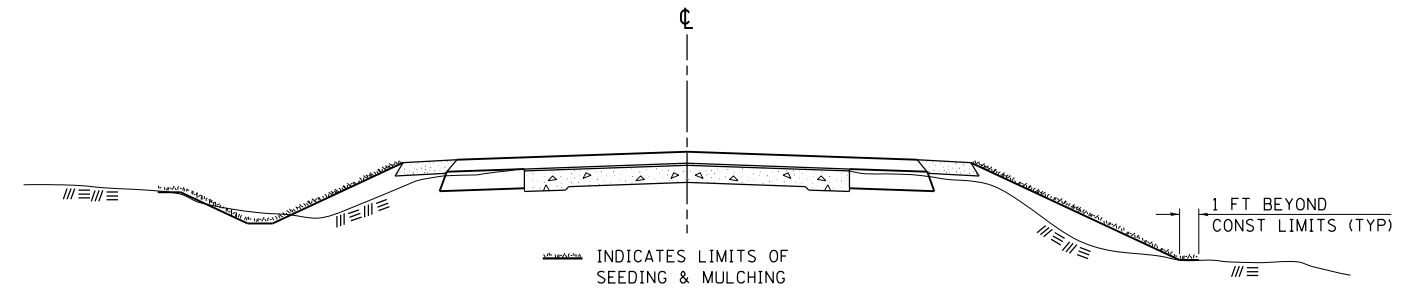
L = THE DISTANCE SUCH THAT POINTS A AND B ARE OF EQUAL ELEVATION

B = THE LOW POINT IN CENTER OF CHECK

REVISIONS	
DRAWN	9-01-99
REVISED	10-3-01
RESIZED	5-8-08
REVISED	05-04-10

STD. 9-108

SEEDING & MULCHING



GENERAL NOTES

IN GENERAL, ALL EARTH SURFACES DISTURBED DURING CONSTRUCTION OPERATIONS SHALL BE SEEDDED AND MULCHED UPON COMPLETION OF ALL GRADING OPERATIONS.

FERTILIZER NUTRIENTS AND LIMESTONE SHALL BE APPLIED TO ALL SEEDDED AREAS.

THE RATES OF APPLICATION OF FERTILIZER, MULCH AND LIMESTONE SHALL BE AS SPECIFIED IN THE STANDARD SPECIFICATIONS.

SECTIONS 250 AND 251 OF THE STANDARD SPECIFICATIONS SHALL GOVERN THIS WORK EXCEPT AS SPECIFIED HEREIN OR AS NOTED IN THE SPECIAL PROVISIONS.

REVISIONS	
REDRAWN	2-15-89
REVISED	8-15-94
REVISED	6-3-99
REVISED	3-27-08

STD. 9-12

FILE NAME =	USER NAME = Brian Bond	DESIGNED - BMB	REVISED -
L:\IDOT\0806610\W0_12\Draw\Sheets\0978267-sht-Detail.dgn		DRAWN - BMB	REVISED -
	PLOT SCALE = 100.0000' / in.	CHECKED - JMM	REVISED -
SHT001	PLOT DATE = 12/11/2013	DATE - DECEMBER 2013	REVISED -

**STATE OF ILLINOIS
DEPARTMENT OF TRANSPORTATION**

**DISTRICT DETAILS
O.R. 163 OFF U.S. ROUTE 45 (F.A.P. 881)**

SCALE: N/A SHEET OF SHEETS STA. TO STA.

O.R.	SECTION	COUNTY	TOTAL SHEETS	SHEET NO.
163	34B-2	JOHNSON	37	25
CONTRACT NO. 78267				
ILLINOIS FED. AID PROJECT				