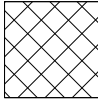

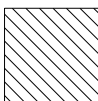

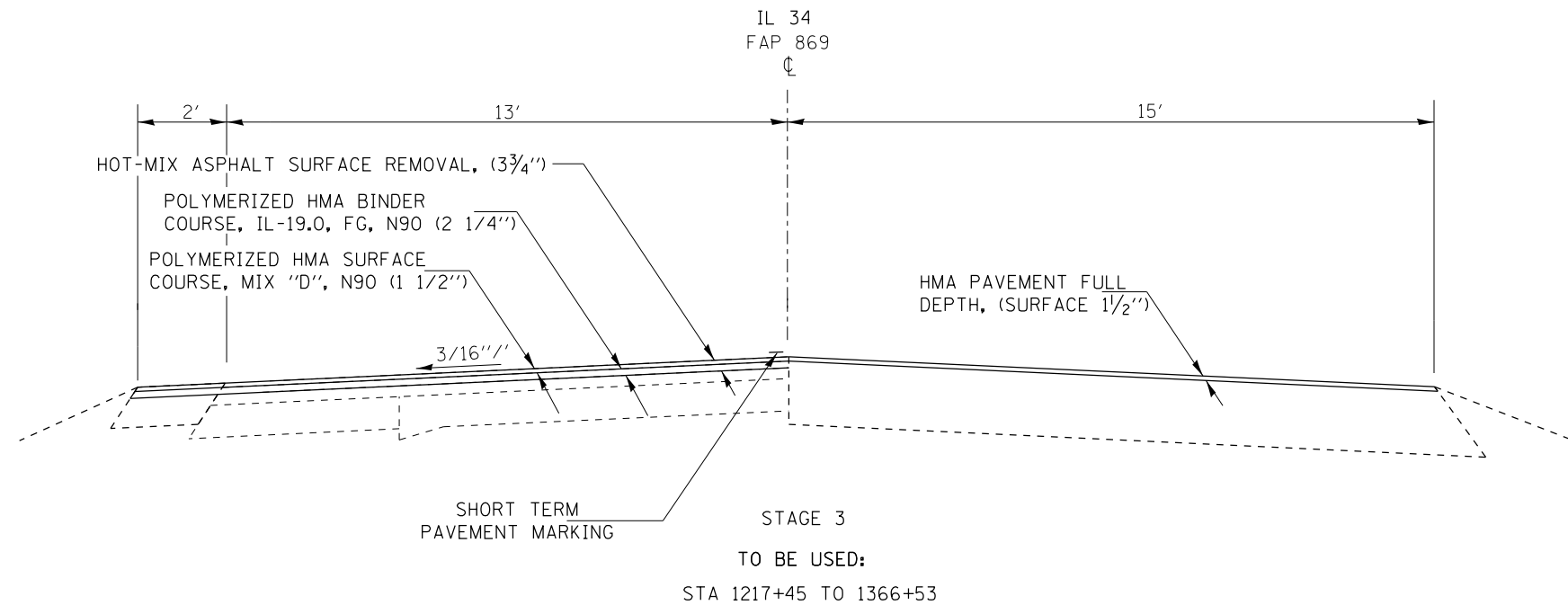
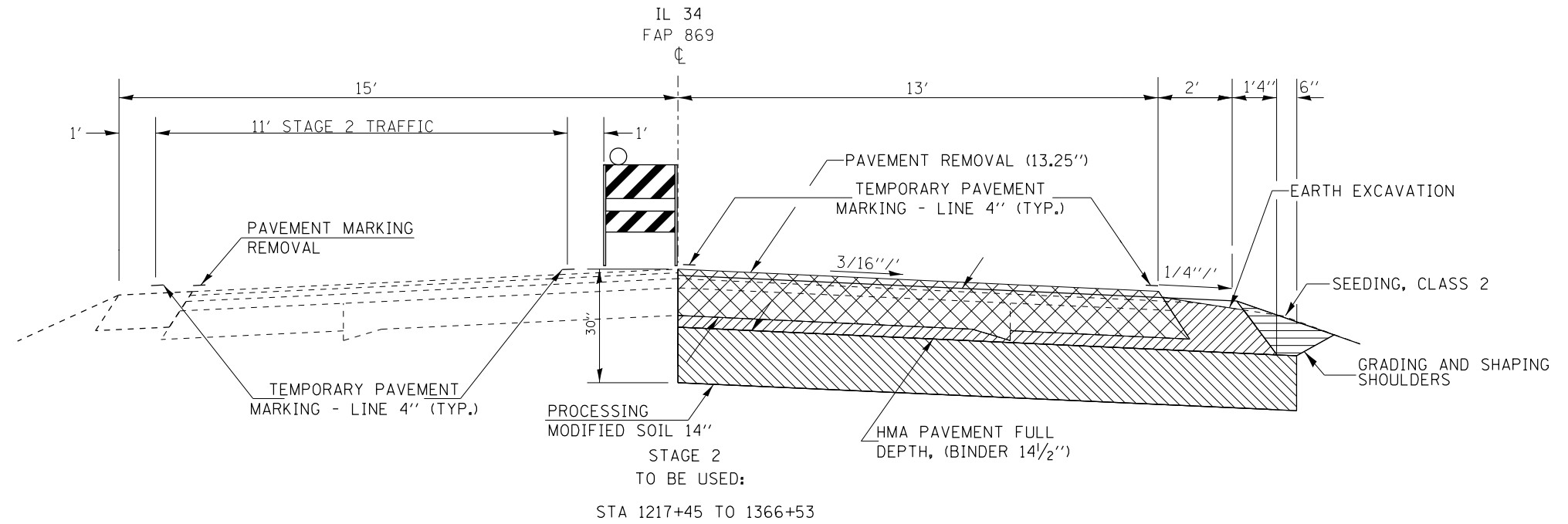


-  PAVEMENT REMOVAL
-  EARTH EXCAVATION
-  PROCESSED MODIFIED SOIL
-  GRADING AND SHAPING SHOULDERS



ALL SECTIONS LOOKING UP STATION

FILE NAME =	USER NAME = halsteadtw	DESIGNED -	REVISED -	STATE OF ILLINOIS DEPARTMENT OF TRANSPORTATION	TYPICAL SECTIONS				F.A.P. RTE.	SECTION	COUNTY	TOTAL SHEETS	SHEET NO.		
c:\pwork\pwork\halsteadtw\d0373650\78401-Design.dgn		DRAWN -	REVISED -		SCALE:	SHEET	OF	SHEETS	STA.	TO STA.	869	104RS-3	SALINE	21	8
Default	PLOT SCALE = 100.0000' / in.	CHECKED -	REVISED -												
	PLOT DATE = 1/28/2014	DATE -	REVISED -												
											CONTRACT NO. 78401			ILLINOIS FED. AID PROJECT	