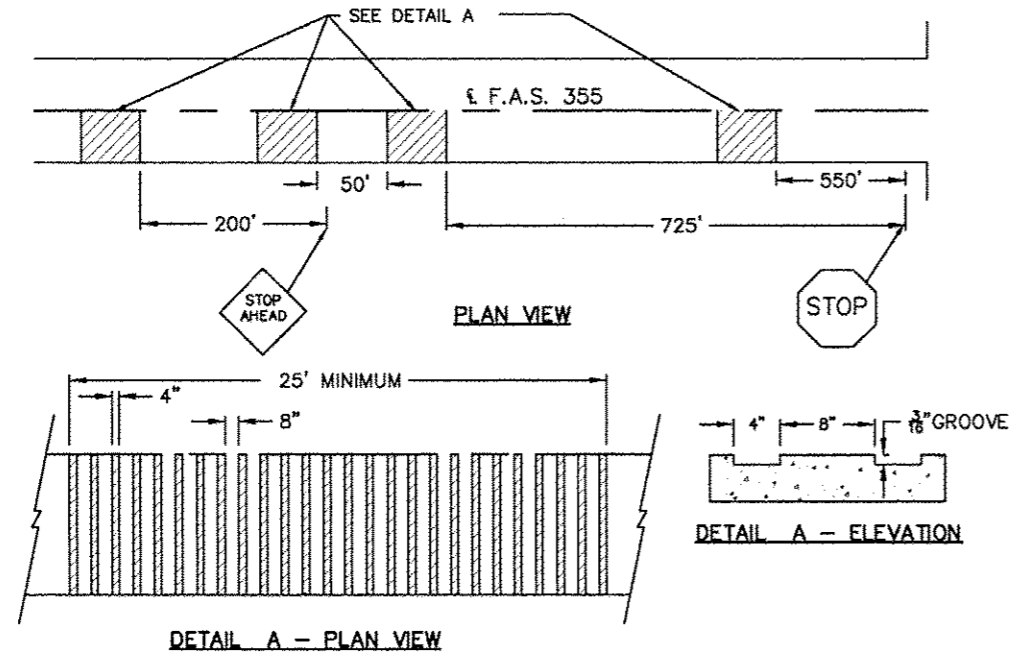


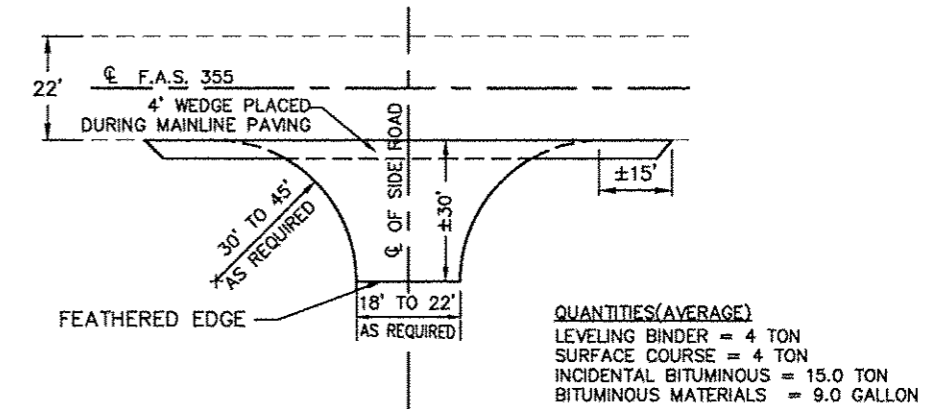
ROUTE NO.	SECTION	COUNTY	TOTAL SHEETS	SHEET NO.
355	10-00149-02-RS	LIVINGSTON	5	4

PROJECT NO. RS-0355(122)

NOT PLOTTED TO SCALE



**GROOVED RUMBLE STRIP APPLICATION (NTS)**  
IN ADVANCE OF IL 116 (1700N) INTERSECTION

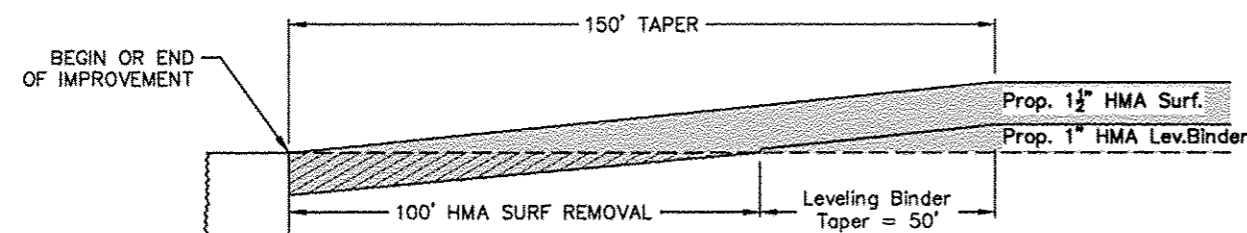


**TYPICAL SIDE ROAD INTERSECTION (NTS)**

STA. 0+00 LT. & RT. ( 900N)	STA. 210+63 LT. & RT. (1300N)
STA. 53+00 LT. & RT. (1000N)	STA. 264+00 LT. & RT. (1400N)
STA. 105+73 LT. & RT. (1100N)	STA. 317+01 LT. & RT. (1500N)**
STA. 158+72 LT. & RT. (1200N)*	STA. 370+00 LT. & RT. (1600N)

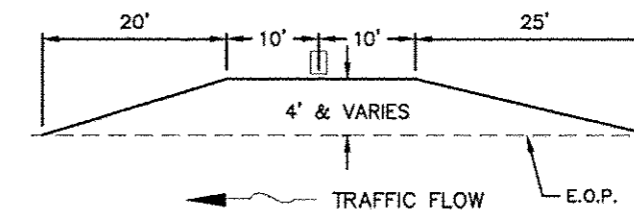
\* EXTRA 15 TON PER SIDE

\*\* EXTRA 30 TON EAST SIDE



**BEGINNING & ENDING TAPER (NTS)**

Sta. -0+30 TO 1+20 (FAS RTE. 355)  
Sta. 421+30 TO 422+80 (FAS RTE. 355)



**MAILBOX TURNOUT DETAIL (NTS)**  
PLACED DURING MAINLINE PAVING