

**PROPOSED TYPICAL SECTION**

STA. 25+14.28 TO STA. 26+05.38

**PROPOSED LEGEND**

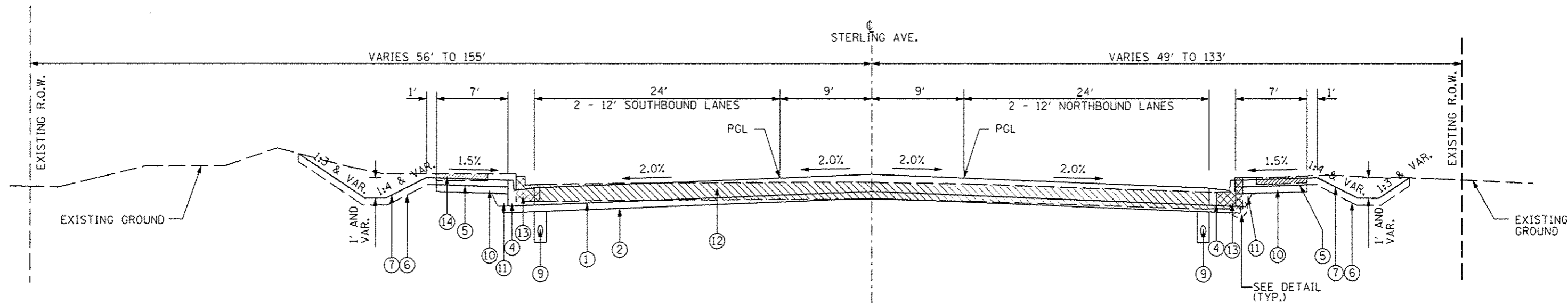
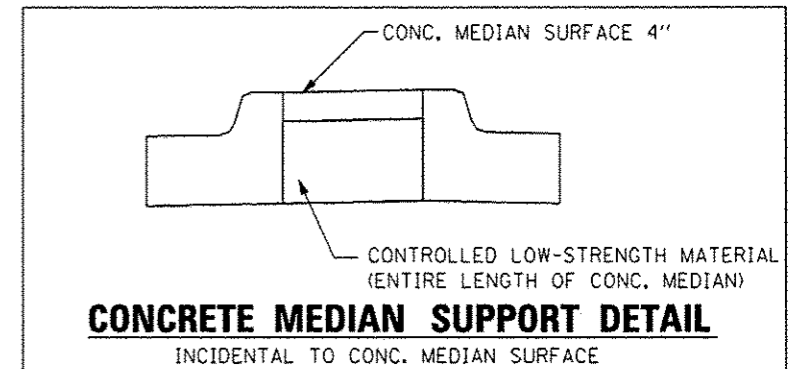
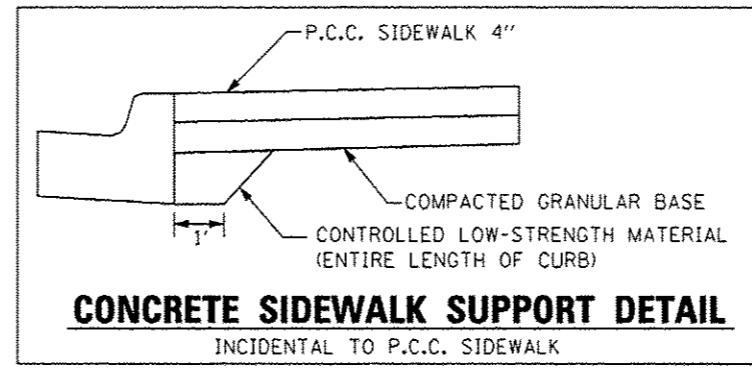
- ① PROP. JOINTED PCC PAVEMENT, 10"
- ② PROP. SUBBASE GRANULAR MATERIAL, TYPE A - 4"
- ③ PROP. COMBINATION CONCRETE CURB & GUTTER, TYPE B-6.12
- ④ PROP. COMBINATION CONCRETE CURB & GUTTER, TYPE B-6.24
- ⑤ PROP. PCC SIDEWALK, 4"
- ⑥ PROP. TOPSOIL, 4"
- ⑦ PROP. SEEDING WITH FERTILIZER
- ⑧ PROP. CONCRETE MEDIAN SURFACE, 4"
- ⑨ PROP. PIPE UNDERDRAIN 6" - (SEE DETAIL SHEET)
- ⑩ PROP. SUBBASE GRANULAR MATERIAL, TYPE B - 4"
- ⑪ PROP. CONTROLLED LOW STRENGTH MATERIAL (SEE DETAIL)

**REMOVAL LEGEND**

- ⑫ EXISTING PCC PAVEMENT, 10" TO BE REMOVED
- ⑬ EXISTING COMB. CURB & GUTTER TO BE REMOVED
- ⑭ EXISTING PCC SIDEWALK, 4" TO BE REMOVED
- ⑮ EXISTING H.M.A. PAVED SHOULDER TO BE REMOVED

**STRUCTURAL PAVEMENT DESIGN**  
 CLASS I ROADWAY  
 10 YR. PROJECTED TRAFFIC  
 PV = 15090 SU = 779 MU = 357  
 T.F. = 3.26

**CONSTRUCT:**  
 10" JOINTED REINFORCED PCCP  
 WITH TIED CCC&G  
 (MAX JOINT SPACING = 15 FEET)



**PROPOSED TYPICAL SECTION**

STA. 40+26.10 TO STA. 40+77.75

FILE NAME	USER NAME	DESIGNED - JLH	REVISED -	<b>STATE OF ILLINOIS DEPARTMENT OF TRANSPORTATION</b>	<b>STERLING AVENUE TYPICAL SECTIONS</b>	F.A.U. RTE. 6586	SECTION 05-00010-00-PV	COUNTY PEORIA	TOTAL SHEETS 86	SHEET NO. 3		
#FILELS		DRAWN - JAL	REVISED -			SCALE:	SHEET	OF	SHEETS	STA.	TO	STA.
PLDT SCALE		CHECKED - JLH	REVISED -									
SMT PLAN		DATE - JAN 2014	REVISED -									
						FEDERAL ROAD DIST NO. 4 ILLINOIS FED. AID PROJECT N-5314 (001)						