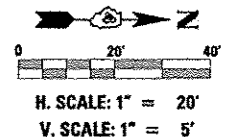
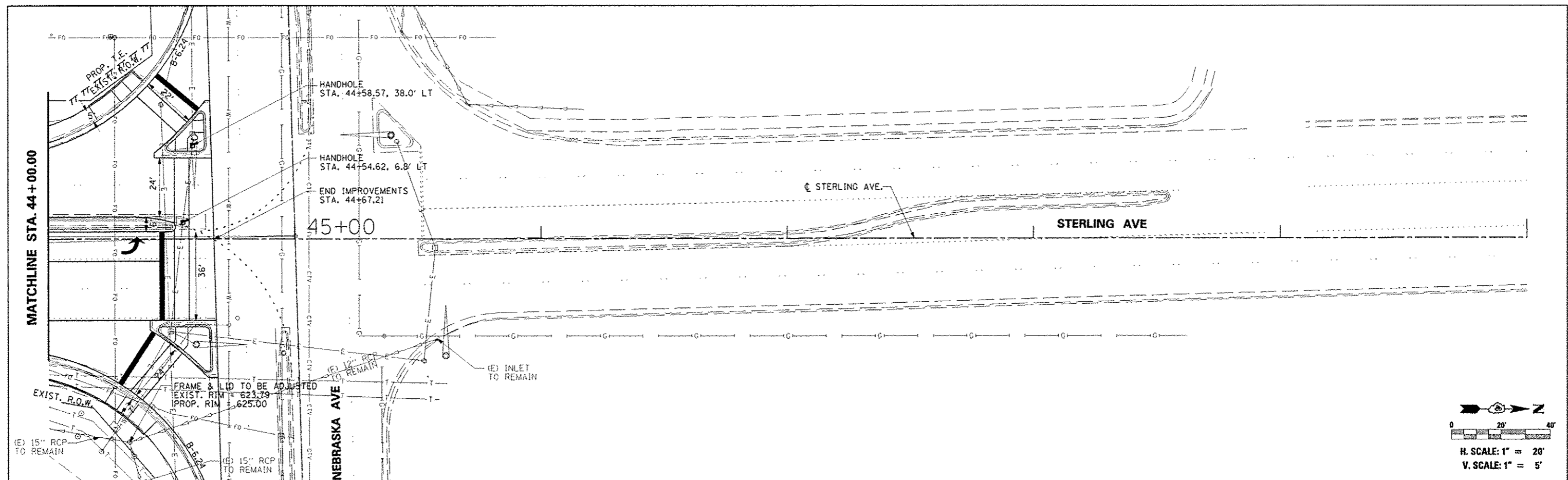
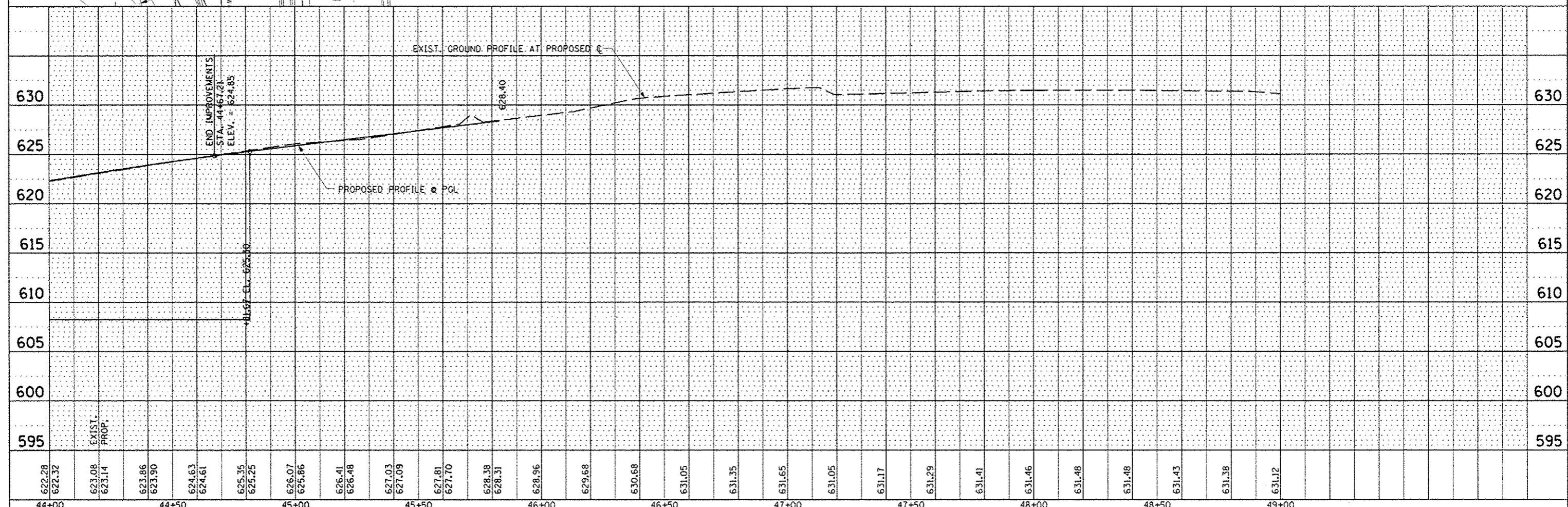


PLAN	DATE
NO.	
NO.	
NO.	
NO.	
NO.	
NO.	
NO.	



PROFILE	DATE
NO.	
NO.	
NO.	
NO.	
NO.	



44+00	44+50	45+00	45+50	46+00	46+50	47+00	47+50	48+00	48+50	49+00															
622.28 622.32	623.08 623.14	623.86 623.90	624.63 624.61	625.35 625.25	626.07 625.86	626.41 626.48	627.03 627.09	627.81 627.70	628.38 628.31	628.96	629.68	630.68	631.05	631.35	631.65	631.05	631.17	631.29	631.41	631.46	631.48	631.48	631.43	631.38	631.12

FILE NAME	USER NAME	DESIGNED	REVISED	STATE OF ILLINOIS DEPARTMENT OF TRANSPORTATION				STERLING AVENUE DRAINAGE PLAN & PROFILE				F.A.U. RTE.	SECTION	COUNTY	TOTAL SHEETS	SHEET NO.	
		DRAWN	REVISED									6586	05-00010-00-PV	PEORIA	86	28	
		CHECKED	REVISED									STERLING AVENUE				CONTRACT NO. 89385	
		DATE	REVISED					SCALE: 1"=20'				SHEET NO. OF SHEETS STA. 44+00.00 TO STA. 49+00.00				FED ROAD DIST NO. 4 ILLINOIS FED. AID PROJECT M-5314 (0001)	