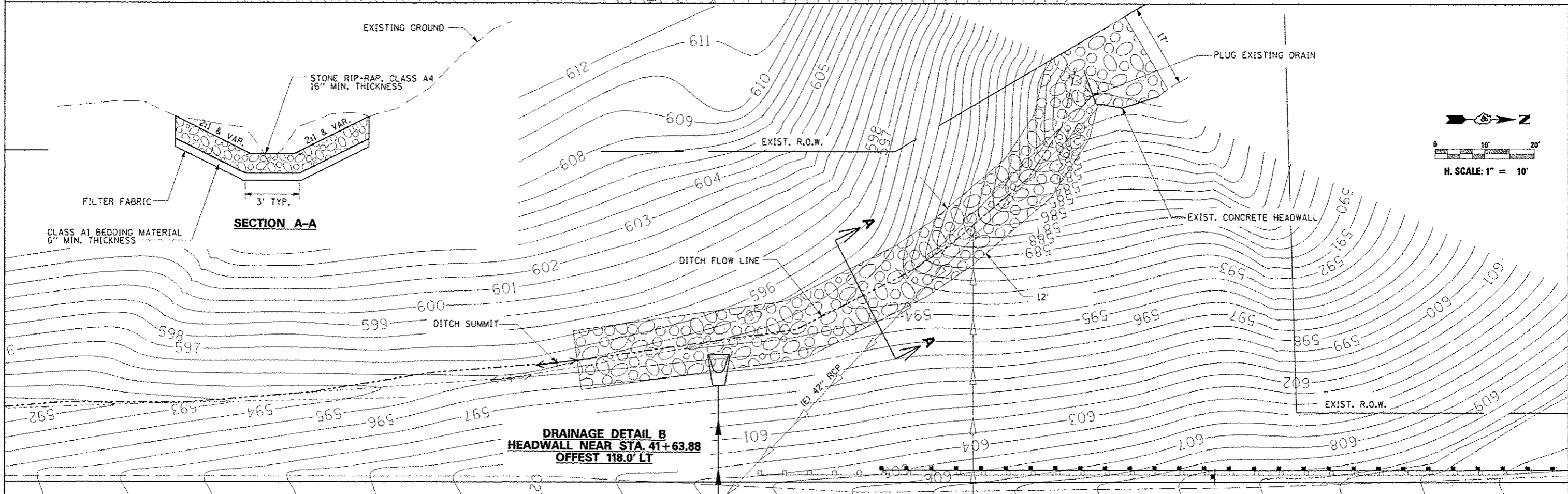
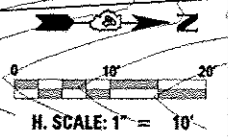
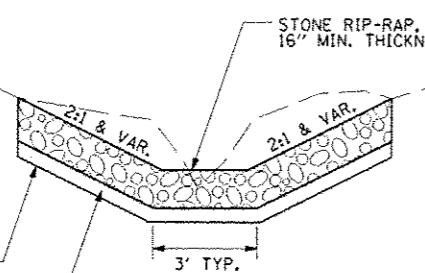
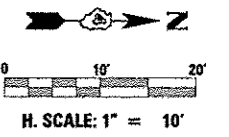


**DRAINAGE DETAIL A
HEADWALL NEAR STA. 31+92.60
OFFSET 94.8' RT**



**DRAINAGE DETAIL B
HEADWALL NEAR STA. 41+63.88
OFFSET 118.0' LT**



SECTION A-A

FILE NAME =	USER NAME =	DESIGNED -	REVISED -	STATE OF ILLINOIS DEPARTMENT OF TRANSPORTATION	STERLING AVENUE DRAINAGE DETAILS	F.A.U. RTE.	SECTION	COUNTY	TOTAL SHEETS	SHEET NO.	
MPLE#	USER#	DRAWN -	REVISED -			6586	05-00010-00-PV	PEDRIA	86	29	
DATE	DATE	CHECKED -	REVISED -			STERLING AVENUE		CONTRACT NO. 89385			
DATE	DATE	DATE	DATE			FED ROAD DIST NO. 4 ILLINOIS FED. AID PROJECT M-5314 (001)					
SCALE: 1" = 10'		SHEET OF SHEETS		STA. TO STA.							