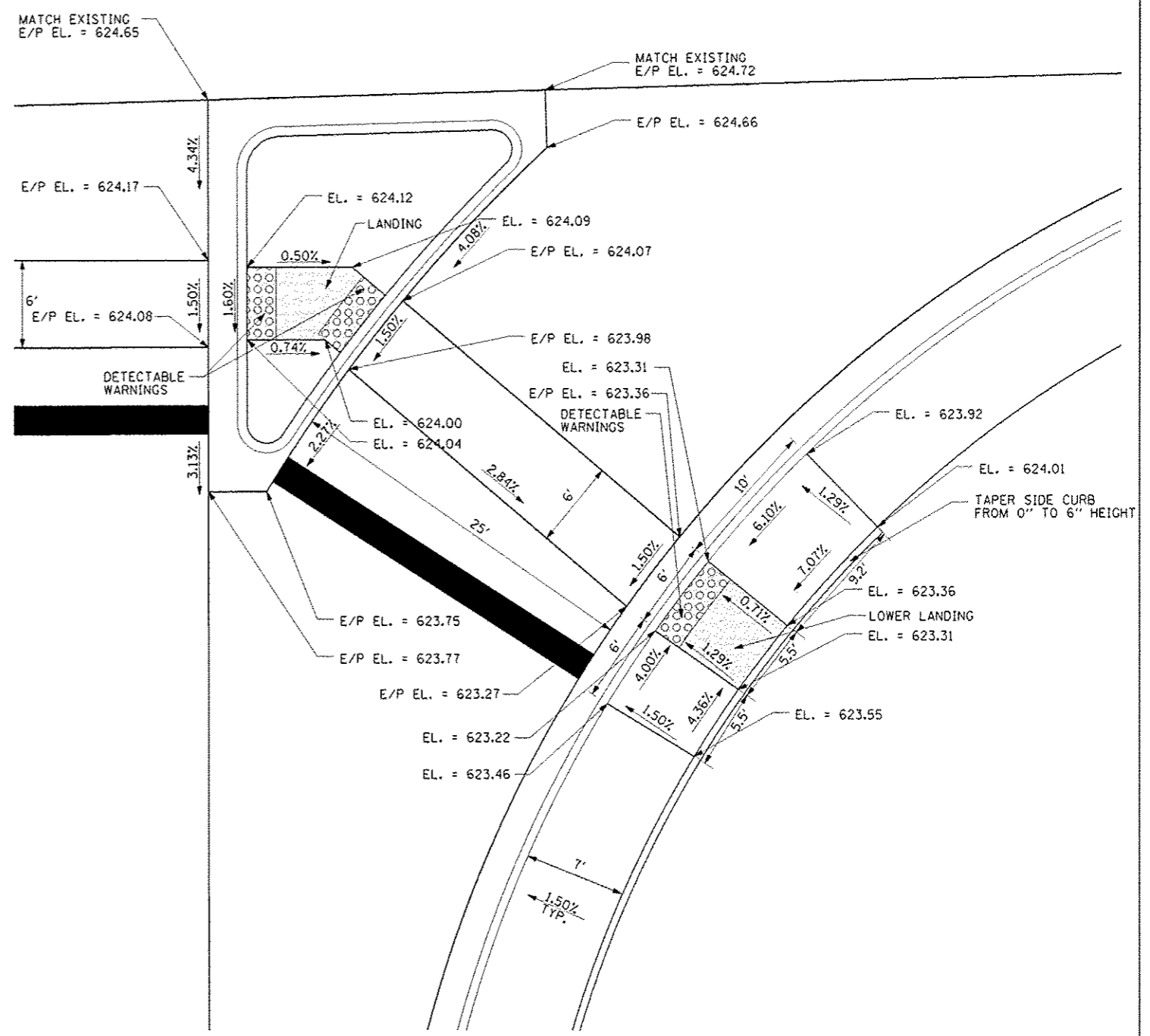
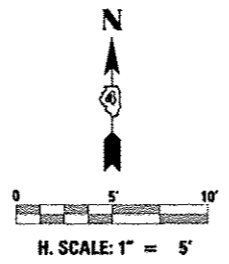
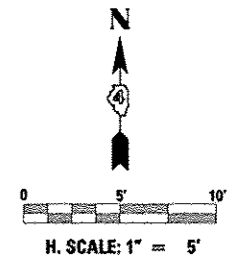


**SW CORNER OF STERLING AVE.
AND NEBRASKA AVE. RAMP DETAIL**



**SE CORNER OF STERLING AVE.
AND NEBRASKA AVE. RAMP DETAIL**



| | | | | | | | | | | | | | | | | |
|-----------|----------------------|-----------------|-----------|---|--|-------|-------------|---------|--------|--------------|-----------|------|--|--------|--------------------|----|
| FILE NAME | USER NAME = RUSER# | DESIGNED - JLH | REVISED - | STATE OF ILLINOIS DEPARTMENT OF TRANSPORTATION | STERLING AVENUE ACCESSIBLE RAMP DETAILS | | F.A.U. RTE. | SECTION | COUNTY | TOTAL SHEETS | SHEET NO. | | | | | |
| FILE# | PLOT SCALE = #SCALE# | DRAWN - JAL | REVISED - | | SCALE: 1" = 5' | SHEET | OF | SHEETS | STA. | TO | STA. | 6586 | 05-00010-00-PV | PEORIA | 86 | 31 |
| SHT. PLAN | PLOT DATE = #DATE# | CHECKED - JLH | REVISED - | | | | | | | | | | STERLING AVENUE | | CONTRACT NO. 89385 | |
| | | DATE - JAN 2014 | REVISED - | | | | | | | | | | FED ROAD DIST NO. 4 ILLINOIS FED. AID PROJECT M-5314 (001) | | | |