





**LEGEND**

-  CONSTRUCTION ZONE - SB LANE CLOSURE
-  POST MOUNTED SIGN
-  SB STERLING TO WB FARMINGTON DETOUR ROUTE
-  SB STERLING TO EB FARMINGTON DETOUR ROUTE

**NOT TO SCALE**

FILE NAME : #FILEL#	USER NAME : #USER#	DESIGNED - JLH	REVISED -	<b>STATE OF ILLINOIS DEPARTMENT OF TRANSPORTATION</b>	<b>STERLING AVENUE SB LANE CLOSURES - DETOUR ROUTES</b>			F.A. RTE. 6585	SECTION 05-00010-00-PV	COUNTY PEORIA	TOTAL SHEETS 86	SHEET NO. 45
	PLOT SCALE : #SCALE#	DRAWN - JAL	REVISED -		SCALE: NTS	SHEET NO.	OF SHEETS	STA.	TO STA.	STERLING AVENUE CONTRACT NO. 89385		
	PLOT DATE : #DATE#	CHECKED - JLH	REVISED -		FED ROAD DIST NO. 4 ILLINOIS/FED. AID PROJECT M-5314 (001)							
		DATE - JAN 2014	REVISED -									