
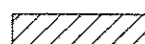
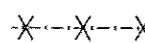

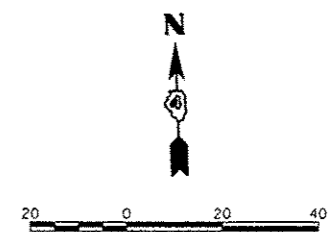


**LEGEND**

-  PAVEMENT REMOVAL
-  HOT-MIX ASPHALT SURFACE REMOVAL, 4"
-  FENCE REMOVAL
-  SIGN REMOVAL



LAYOUT	MGD	9/25/2013
DRAWN	RLA	1/17/2014
REVIEWED	KNB	1/20/2014

FILE NAME =	USER NAME = morsk01398	DESIGNED - MGD	REVISED -
H:\11Jobs\11016\11CAD\Road\Sheet\c-181d.mxd		DRAWN - RLA	REVISED -
		CHECKED - KNB	REVISED -
		DATE - 1/21/2014	REVISED -

**STATE OF ILLINOIS  
 DEPARTMENT OF TRANSPORTATION**

**TENNESSEE BLACKTOP (CH 11) & IL ROUTE 9 INTERSECTION  
 REMOVAL PLAN**

SCALE: 1"=20'    SHEET NO. OF SHEETS    STA. TO STA.

F.A.S. RTE.	SECTION	COUNTY	TOTAL SHEETS	SHEET NO.
1434	11-00101-00-RS	MCDONOUGH	33	11
FED. ROAD DIST. NO. ILLINOIS FED. AID PROJECT			CONTRACT NO. 89607	
			RS 1434 (106)	