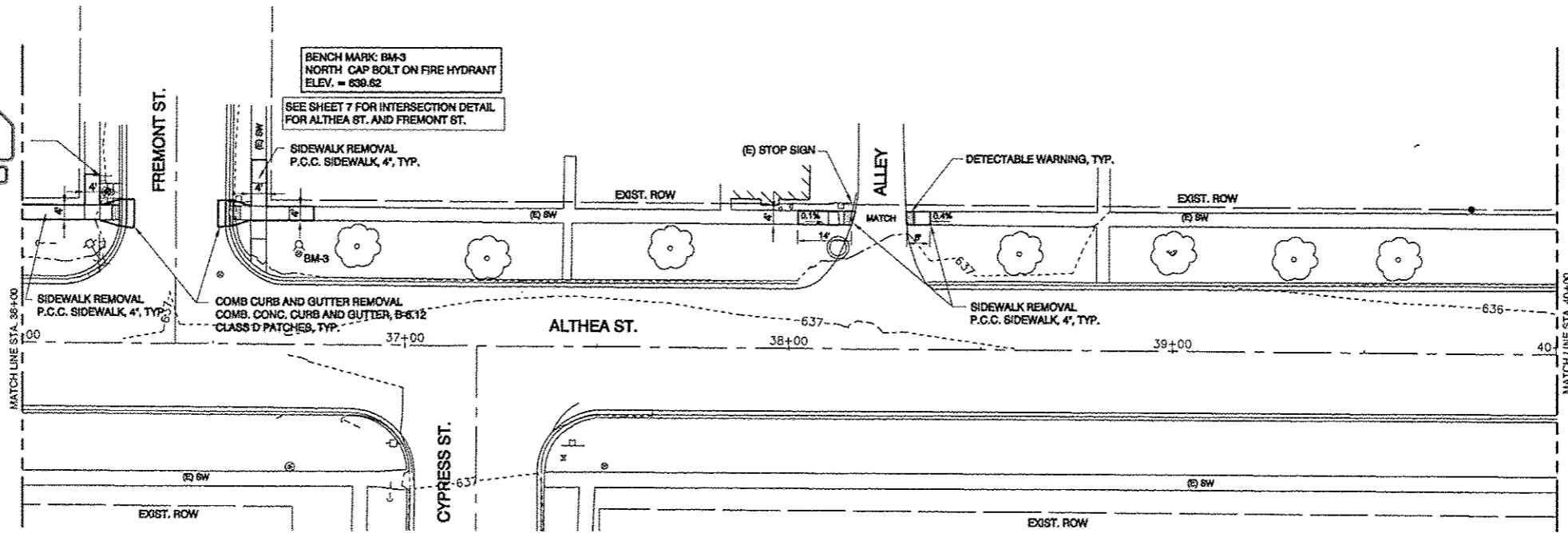


S1-1 SIGN PANEL, TYPE 1, 4.7 S.F.
 W16-7P SIGN PANEL, TYPE 1, 2.2 S.F.
 METAL POST, TYPE A, 14.5 FT.

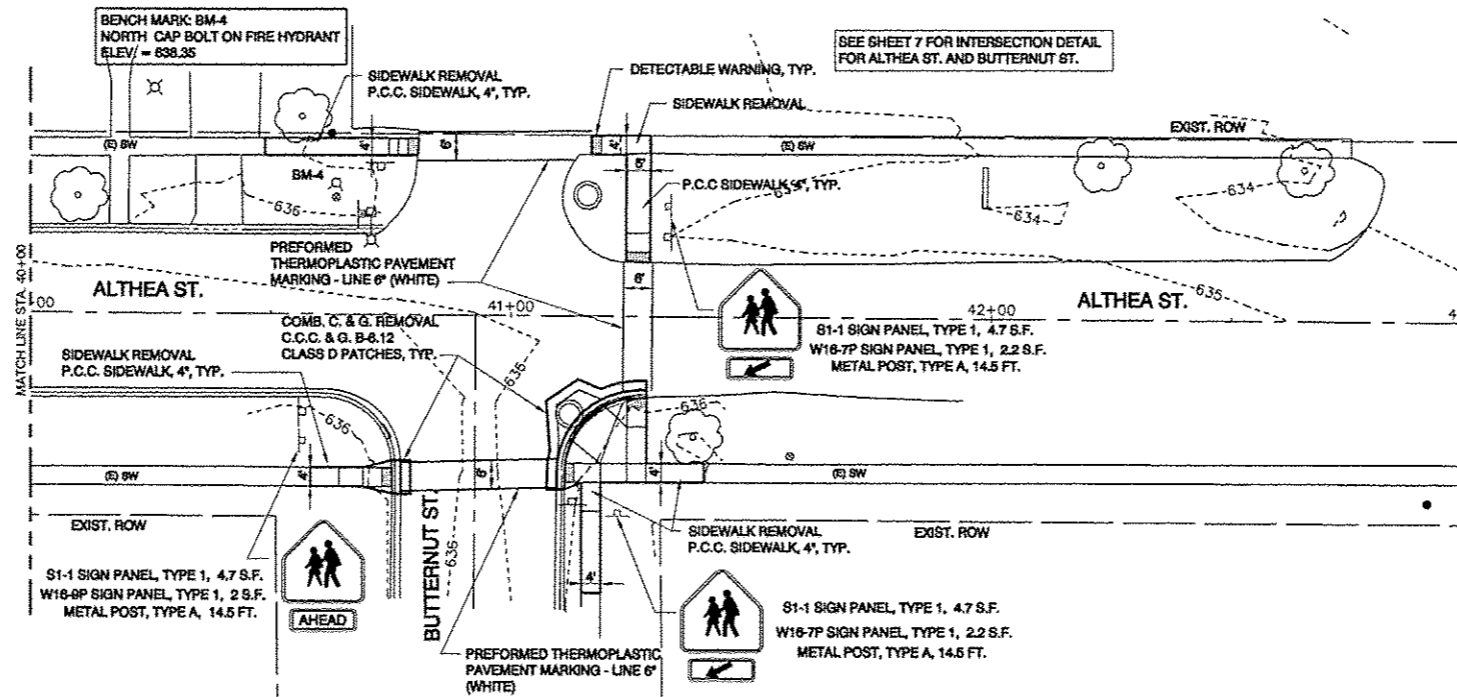


PLAN VIEW - ALTHEA STREET
 SCALE: 1" = 20'

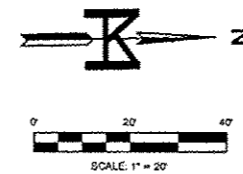


LEGEND

- EXIST. RIGHT OF WAY LINE
- ADJACENT PROPERTY LINE
- CENTERLINE OF ROAD
- EXIST. FENCE
- ⊙ EXIST. ELECTRIC METER
- * EXIST. GAS VALVE
- ⊙ EXIST. GAS METER
- ⊙ EXIST. FIRE HYDRANT
- ⊙ EXIST. STORM INLET
- ⊙ EXIST. LIGHT
- ⊙ EXIST. MAILBOX
- ⊙ EXIST. MANHOLE
- ⊙ EXIST. HAND HOLE
- ⊙ EXIST. SIGN
- ⊙ EXIST. TELEPHONE PEDESTAL
- ⊙ EXIST. WATER METER
- ⊙ EXIST. WATER VALVE
- ⊙ EXIST. CONIFER TREE
- ⊙ EXIST. DECIDUOUS TREE
- ⊙ EXIST. SHRUB / BUSH
- LS LANDSCAPE
- CONC CONCRETE
- BIT BITUMINOUS



PLAN VIEW - ALTHEA STREET
 SCALE: 1" = 20'



NOTE:
 ALL SIDEWALK TO BE CONSTRUCTED
 WITH 1.50% CROSS SLOPE OR FLATTER

P:\12-100 SRTS\12-100 SRTS-ELMWOOD\12-100 SRTS-ALTHEA_PP_2_12-100.dwg PWD 04. 2014

M MOHR & KERR ENGINEERING & LAND SURVEYING, P.C.
 7200 N. University Ave. Office: (309) 662-0000
 Peoria, Illinois 61614 Fax: (309) 662-0021
 www.mohr-kerr.com Professional Design Firm #184 005001

P:\12-100 SRTS\12-100 SRTS-ALTHEA_PP_2_12-100.dwg	DESIGNED	SDK	REVISED
PLOT SCALE: 1" = 2'	DRAWN	MH/DK	REVISED
Feb 24, 2014	CHECKED	SDK	REVISED
	DATE	02-24-14	REVISED

STATE OF ILLINOIS
 DEPARTMENT OF TRANSPORTATION

SAFE ROUTE TO SCHOOL - CITY OF ELMWOOD, IL	
PLAN VIEW	
ALTHEA STREET	
SCALE: 1" = 20'	SHEET NO. 8 OF 10 SHEETS
STA. 36+00	TO STA. 43+00

F.A. ROUTE	SECTION	COUNTY	TOTAL SHEETS	SHEET NO.
---	12-00003-00-SW	PEORIA	16	8
FED PROJ. NO. SRTS-4009(266)		CONTRACT NO. 89651		
ILLINOIS FEDERAL ROAD DIST NO. 4				