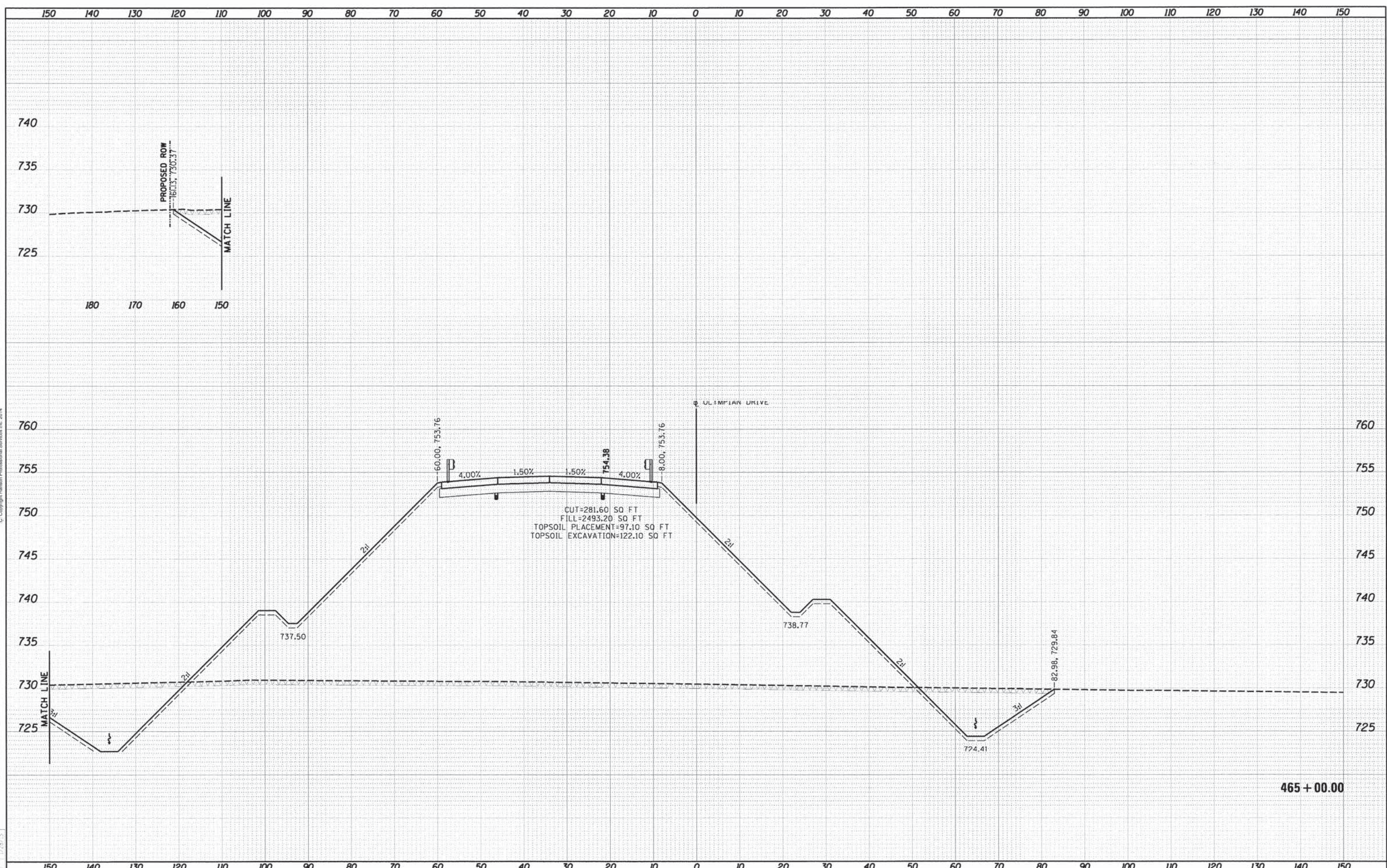


FILE NO.	DATE
SURVEY	
NOTE BOOK	
NO.	



DATE	
BY	
DESIGNED	
DRAWN	
CHECKED	
DATE	

DATE	02/12/11
BY	MS
DESIGNED	
DRAWN	
CHECKED	
DATE	1/28/13



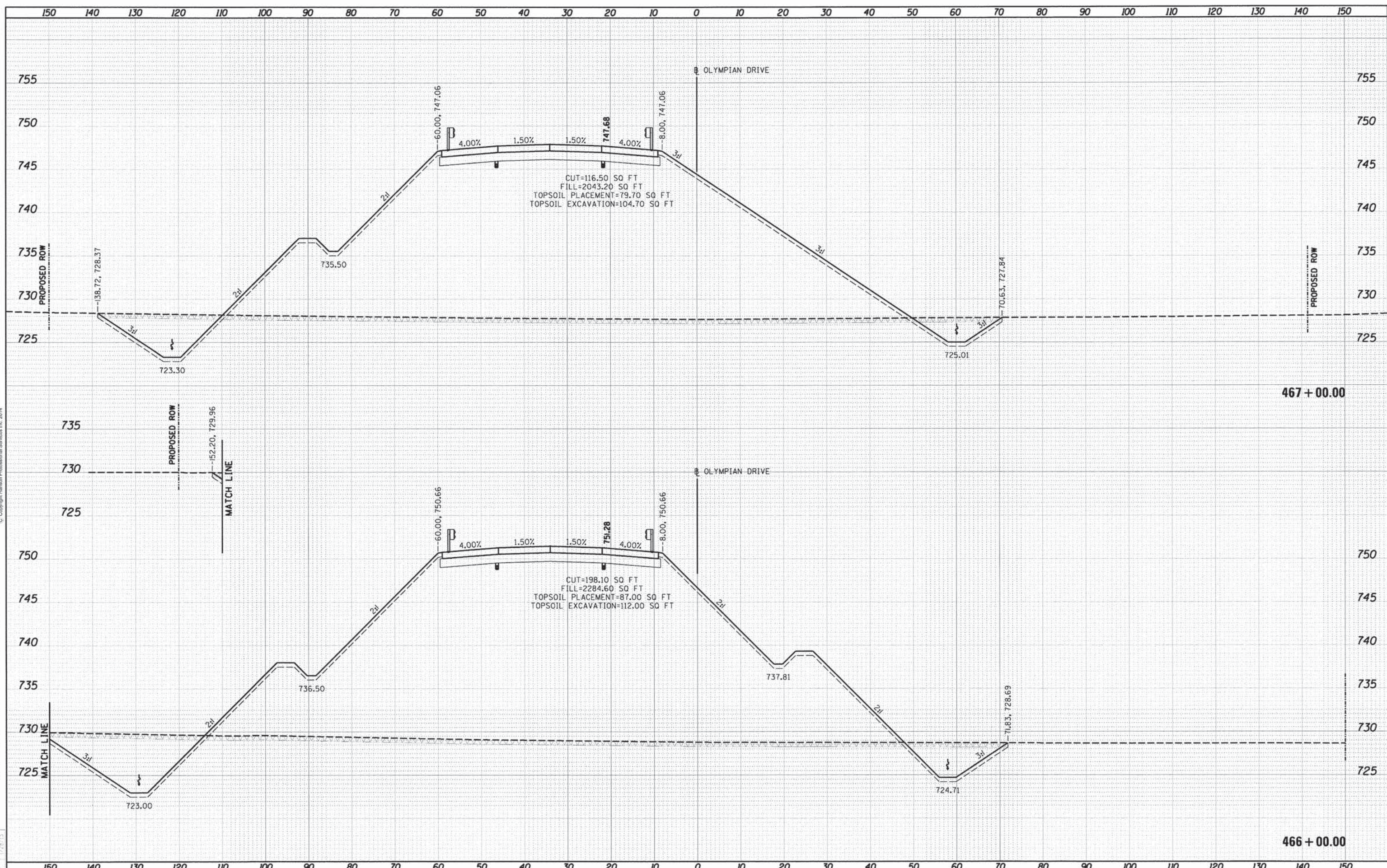
FILE NAME	C:\321 E.XS\dgn	DESIGNED	M.H.	REVISED		STATE OF ILLINOIS DEPARTMENT OF TRANSPORTATION	CROSS SECTIONS PROPOSED OLYMPIAN DR. EAST		F.A. RTE.	SECTION	COUNTY	TOTAL SHEETS	SHEET NO.
USER NAME	jalms00944	DRAWN	R.S.J.	REVISED			813	99-00259-01-PV	CHAMPAIGN	131	101		
MODEL NAME	YS_SHEET_Temporary_model_name.D1	CHECKED	M.H.	REVISED			10L0007		CONTRACT NO.		91470		
PLOT SCALE	20:2000 1/2 in.	DATE	1/21/14	REVISED			1" = 10'		SHEET NO. 22 OF 31 SHEETS		STA. 465+00.00 TO STA. 465+00.00	ILLINOIS FED. AID PROJECT	

FILE	DATE
SUPVISED	
DESIGNED	
CHECKED	
DRAWN	
DATE	



ORIGINAL	DATE
REVISED	
REVISION	
DATE	

LA	DATE
01	02/15/11
02	02/22/11
03	1/28/13



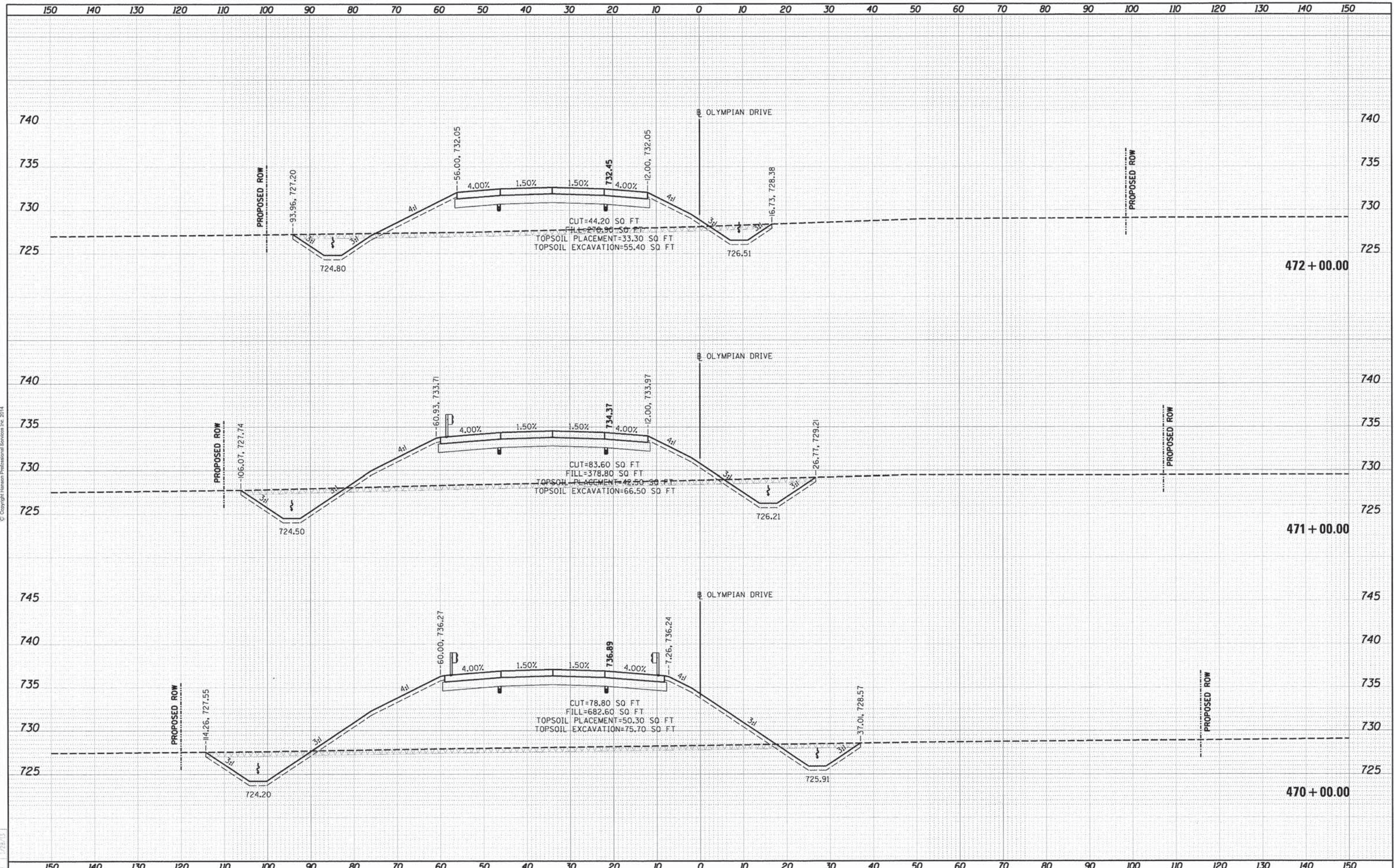
FILE NAME: C:\301-E\X\S\dgn	USER NAME: jolms0094	DESIGNED: M.H.	REVISED:	STATE OF ILLINOIS DEPARTMENT OF TRANSPORTATION	CROSS SECTIONS PROPOSED OLYMPIAN DR. EAST			F.A. RTE. 813	SECTION 99-00259-01-PV	COUNTY CHAMPAIGN	TOTAL SHEETS 131	SHEET NO. 102	
MODEL NAME: VS_SHEET_1\temporary_model.mxd	PLOT SCALE: 28.2000 1/2 in.	CHECKED: M.H.	REVISED:		1" = 10'	SHEET NO. 23 OF 31 SHEETS	STA. 466+00.00 TO STA. 467+00.00	CONTRACT NO. 91470		ILLINOIS FED. AID PROJECT			
DATE: 1/21/14	PLOT DATE: 01/21/2014	DATE: 1/21/14	REVISED:										

DATE	
BY	
NO.	
FINAL SURVEY	DATE
DATE BOOK	NO.
PROJECT	
AREA	
PROJECT	



DATE	
BY	
NO.	
ORIGINAL SURVEY	DATE
DATE BOOK	NO.
PROJECT	
AREA	
PROJECT	

DATE	02/15/17
BY	R.S.J.
NO.	1/28/15
ORIGINAL SURVEY	DATE
DATE BOOK	NO.
PROJECT	
AREA	
PROJECT	



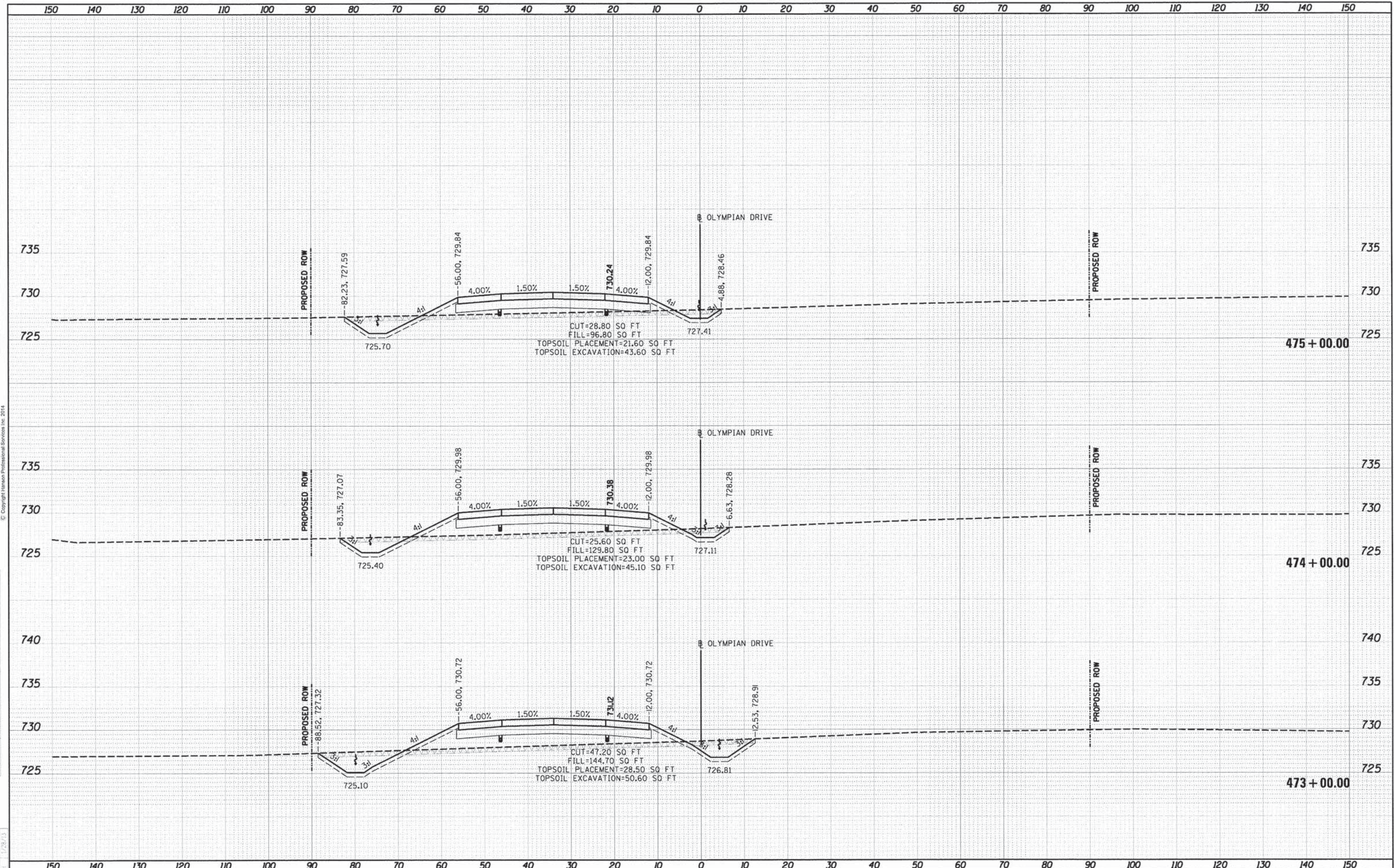
FILE NAME - C:\301-E\301.dgn	DESIGNED - M.H.	REVISED -	STATE OF ILLINOIS DEPARTMENT OF TRANSPORTATION	CROSS SECTIONS PROPOSED OLYMPIAN DR. EAST				F.A. RTE. 813	SECTION 99-00259-01-PV	COUNTY CHAMPAIGN	TOTAL SHEETS 131	SHEET NO. 104
MODEL NAME -	DRAWN - R.S.J.	REVISED -		1" = 10' SHEET NO. 25 OF 31 SHEETS STA. 470+00.00 TO STA. 472+00.00				CONTRACT NO. 91470		ILLINOIS FED. AID PROJECT		
PLOT SCALE = 20.0000 1" = 20'	CHECKED - M.H.	REVISED -										
PLOT DATE = 01/21/2014	DATE - 1/21/14	REVISED -										

DATE	
BY	
REVISION	
NO.	
DATE	
BY	
REVISION	
NO.	
DATE	
BY	
REVISION	
NO.	



DATE	
BY	
REVISION	
NO.	
DATE	
BY	
REVISION	
NO.	
DATE	
BY	
REVISION	
NO.	

DATE	02/16/11
BY	RS
REVISION	
NO.	
DATE	02/27/11
BY	RS
REVISION	
NO.	1
DATE	1/28/13
BY	RS
REVISION	
NO.	



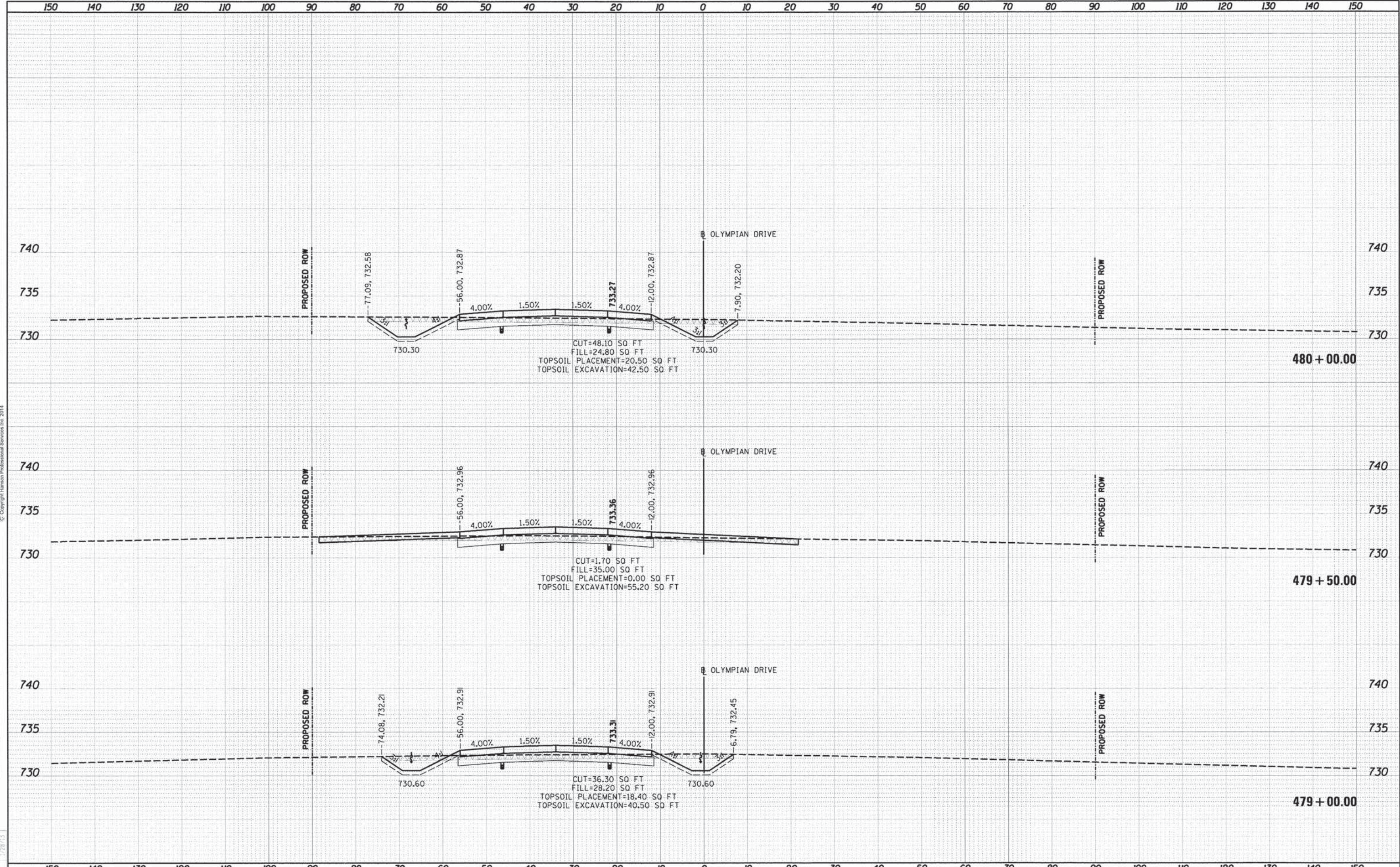
FILE NAME: C:\301-E_VS\dgn	USER NAME: j_russo02944	DESIGNED: M.H.	REVISED:	STATE OF ILLINOIS DEPARTMENT OF TRANSPORTATION	CROSS SECTIONS				F.A. RTE. 813	SECTION 99-00259-01-PV	COUNTY CHAMPAIGN	TOTAL SHEETS 131	SHEET NO. 105
MODEL NAME:	PLOT SCALE: 20,000' / in	DRAWN: R.S.J.	REVISED:		PROPOSED OLYMPIAN DR. EAST				CONTRACT NO. 91470				
XREF SHEET:	PLOT DATE: 01/21/2014	CHECKED: M.H.	REVISED:		1" = 10'				SHEET NO. 26 OF 31 SHEETS STA. 473+00.00 TO STA. 475+00.00				
		DATE: 1/21/14	REVISED:		ILLINOIS FED. AID PROJECT								

FINAL DATE	
BY	
REVISIONS	
NO.	
DATE	
BY	
DESCRIPTION	



ORIGINAL DATE	
BY	
REVISIONS	
NO.	
DATE	
BY	
DESCRIPTION	

LAYOUT	02/15/11
DRAWN	02/22/11
REVISIONS	1/28/13
NO.	
DATE	
BY	
DESCRIPTION	



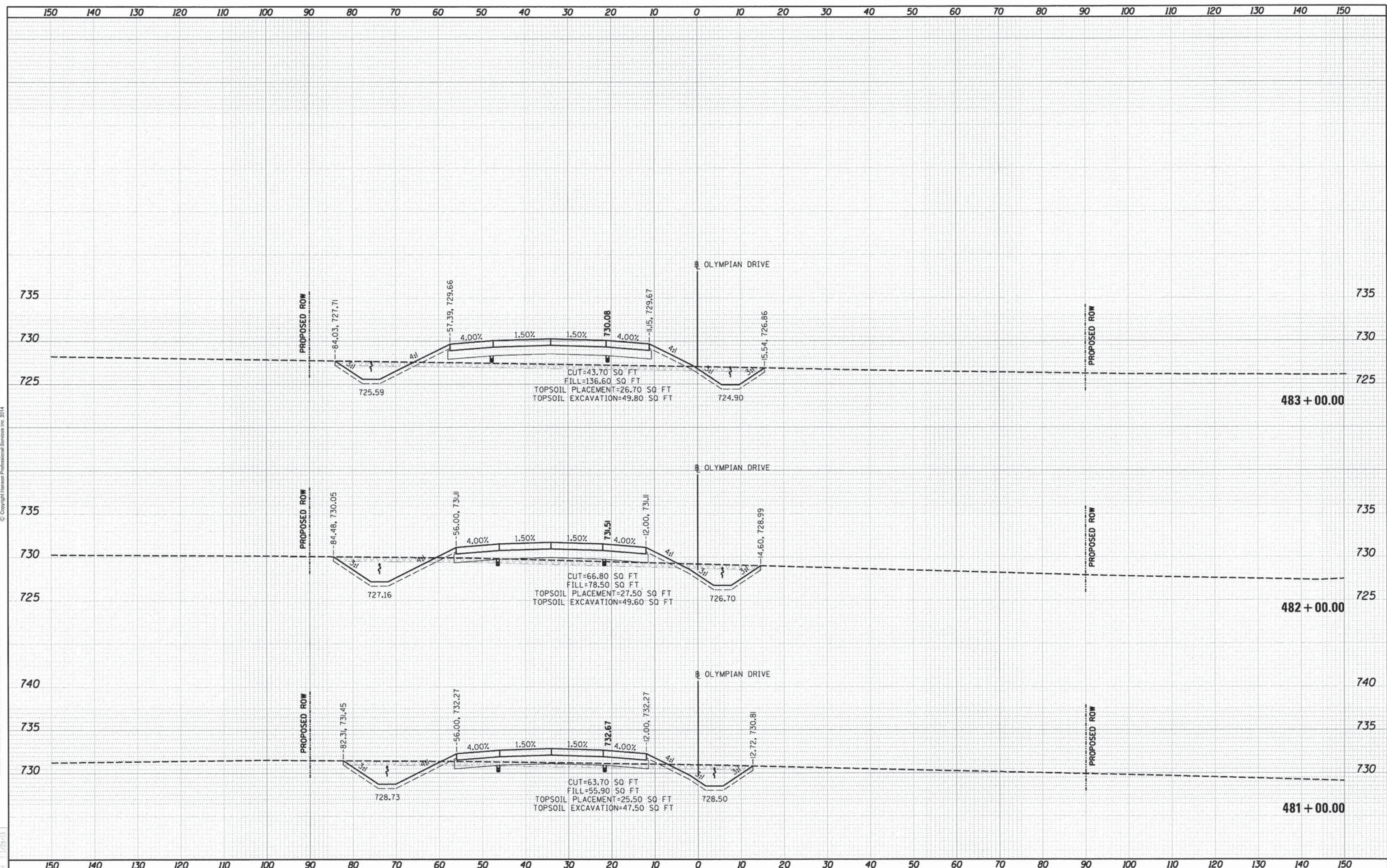
FILE NAME -	USER NAME - j...@2014	DESIGNED - M.H.	REVISED -	STATE OF ILLINOIS DEPARTMENT OF TRANSPORTATION	CROSS SECTIONS PROPOSED OLYMPIAN DR. EAST			F.A. RTE.	SECTION	COUNTY	TOTAL SHEETS	SHEET NO.
C-201-E-KS.dgn	PLOT SCALE - 20,000' = 1"	DRAWN - R.S.J.	REVISED -					813	99-00259-01-PV	CHAMPAIGN	131	107
MODEL NAME -	PLOT DATE - 01/21/2014	CHECKED - M.H.	REVISED -		1" = 10'			SHEET NO. 28 OF 31 SHEETS		STA. 479+00.00 TO STA. 480+00.00		CONTRACT NO. 91470
KS-SHEET-temporary_model_name.27		DATE - 1/21/14	REVISED -		ILLINOIS FED. AID PROJECT							

DATE	21
FINAL SUPERVISOR	
DATE	
NOTE BOOK	
NO.	



DATE	
BY	
ORIGINAL SURVEY	
NOTE BOOK	
NO.	

DATE	02/16/11
BY	RS
DATE	02/27/11
BY	RS
DATE	1/25/11
BY	RS



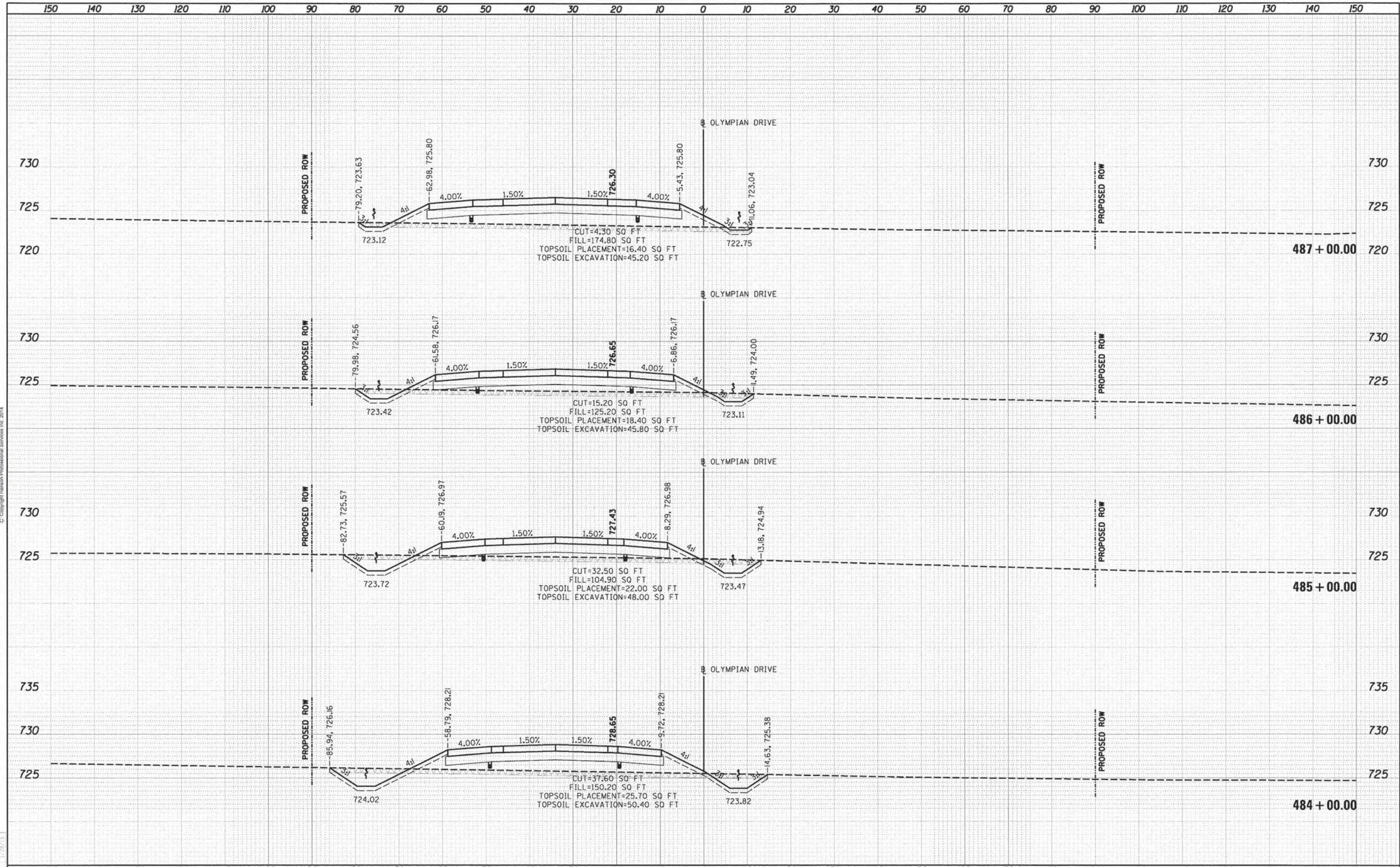
FILE NAME	C:\01 E.XS.dgn	DESIGNED	M.H.	REVISED		STATE OF ILLINOIS DEPARTMENT OF TRANSPORTATION	CROSS SECTIONS PROPOSED OLYMPIAN DR. EAST				F.A. RTE.	SECTION	COUNTY	TOTAL SHEETS	SHEET NO.
MODEL NAME		DRAWN	R.S.J.	REVISED			1" = 10'	SHEET NO. 29 OF 31 SHEETS	STA. 481+00.00 TO STA. 483+00.00	813	99-00259-01-PV	CHAMPAIGN	131	108	
USER NAME	rs	CHECKED	M.H.	REVISED							10L0007				CONTRACT NO. 91470
PLOT SCALE	20,0000' / in.	DATE	1/21/14	REVISED											ILLINOIS FED. AID PROJECT

DATE	
BY	
REVISION	
DATE	
BY	
REVISION	
DATE	
BY	
REVISION	



DATE	
BY	
REVISION	
DATE	
BY	
REVISION	
DATE	
BY	
REVISION	

DATE	02/15/11
BY	RSJ
REVISION	02/22/11
BY	RSJ
REVISION	1/28/13
BY	
REVISION	



FILE NAME: C:\301 E:\XG.dgn	USER NAME: jpkenn00944	DESIGNED: M.H.	REVISED:	STATE OF ILLINOIS DEPARTMENT OF TRANSPORTATION	CROSS SECTIONS PROPOSED OLYMPIAN DR. EAST				F.A. RTE. 813	SECTION 99-00259-01-PV	COUNTY CHAMPAIGN	TOTAL SHEETS 131	SHEET NO. 109
MODEL NAME: XS_SHEET_Temporary_Model_Name_29	PLOT SCALE: 30.0000 1/2 in	DRAWN: R.S.J.	REVISED:		1" = 10'	SHEET NO. 30 OF 31 SHEETS	STA. 484+00.00	TO STA. 487+00.00	CONTRACT NO. 91470		ILLINOIS FED. AID PROJECT		
	PLOT DATE: 01/21/2014	CHECKED: M.H.	REVISED:										
		DATE: 1/21/14	REVISED:										


FINAL SURVEY	DATE
NO. 100	
NO. 100	
NO. 100	
NO. 100	



© Copyright Hanson Professional Services Inc. 2014

DATE	BY

DATE	BY



FILE NAME	C:\301\1\XS.dgn
USER NAME	johnp00944
DESIGNED	M.H.
DRAWN	R.S.J.
CHECKED	M.H.
DATE	1/21/14

REVISION	
REVISION	
REVISION	
REVISION	
REVISION	

STATE OF ILLINOIS
DEPARTMENT OF TRANSPORTATION

CROSS SECTIONS
LINCOLN AVENUE
PROPOSED OLYMPIAN DR. EAST
SCALE: 1" = 10'
SHEET NO. 2 OF 3 SHEETS
STA. 201+50.00 TO STA. 206+82.28

F.A.P. RTE.	SECTION	COUNTY	TOTAL SHEETS	SHEET NO.
813	99-00259-01-PV	CHAMPAIGN	131	112
	10L0007			CONTRACT NO. 91470
				ILLINOIS FED. AID PROJECT

FINAL SURVEY	REVISIONS	DATE
NOTE BOOK	TEMPLATE	
NO.	AREAS REVISIONS	



© Copyright Hanson Professional Services Inc. 2014

ORIGINAL SURVEY	DATE
NOTE BOOK	
NO.	

DESIGNED	DATE
DRAWN	
CHECKED	
DATE	

FILE NAME = C:\301-L\K5.dgn
 MODEL NAME = K5_SHEET_temporary_model_name.3

USER NAME = jshro02914
 PLOT SCALE = 20,000' / in.
 PLOT DATE = 01/21/14

DESIGNED - M.H.
 DRAWN - R.S.J.
 CHECKED - M.H.
 DATE - 1/21/14

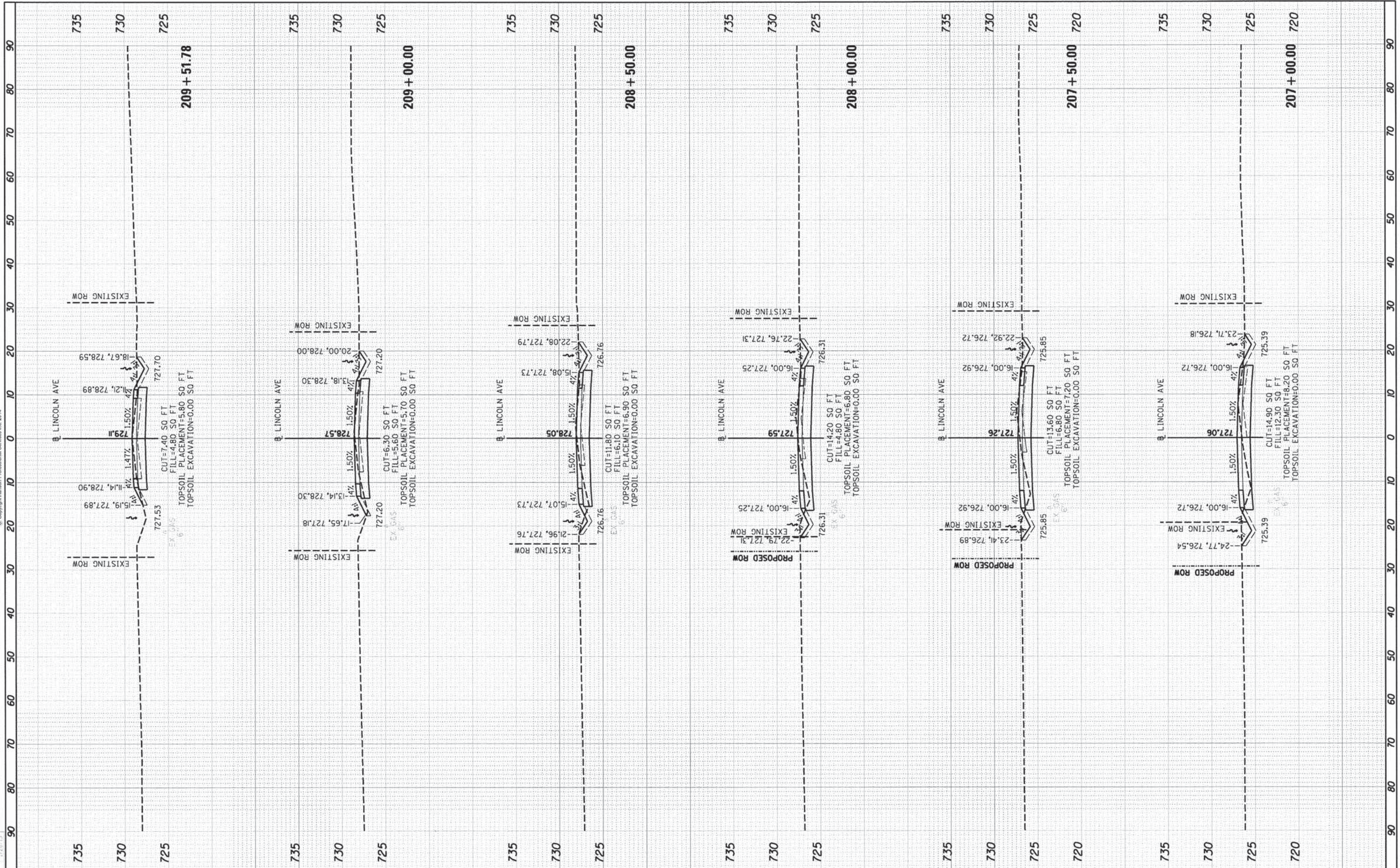
REVISED -
 REVISED -
 REVISED -
 REVISED -

**STATE OF ILLINOIS
 DEPARTMENT OF TRANSPORTATION**

**CROSS SECTIONS
 LINCOLN AVENUE
 PROPOSED OLYMPIAN DR. EAST**

SCALE: 1" = 10' SHEET NO. 3 OF 3 SHEETS STA. 207+00.00 TO STA. 209+51.78

F.A.P. RTE.	SECTION	COUNTY	TOTAL SHEETS	SHEET NO.
813	99-00259-01-PV	CHAMPAIGN	131	113
	10L0007	CONTRACT NO.		91470
ILLINOIS' FED. AID PROJECT				

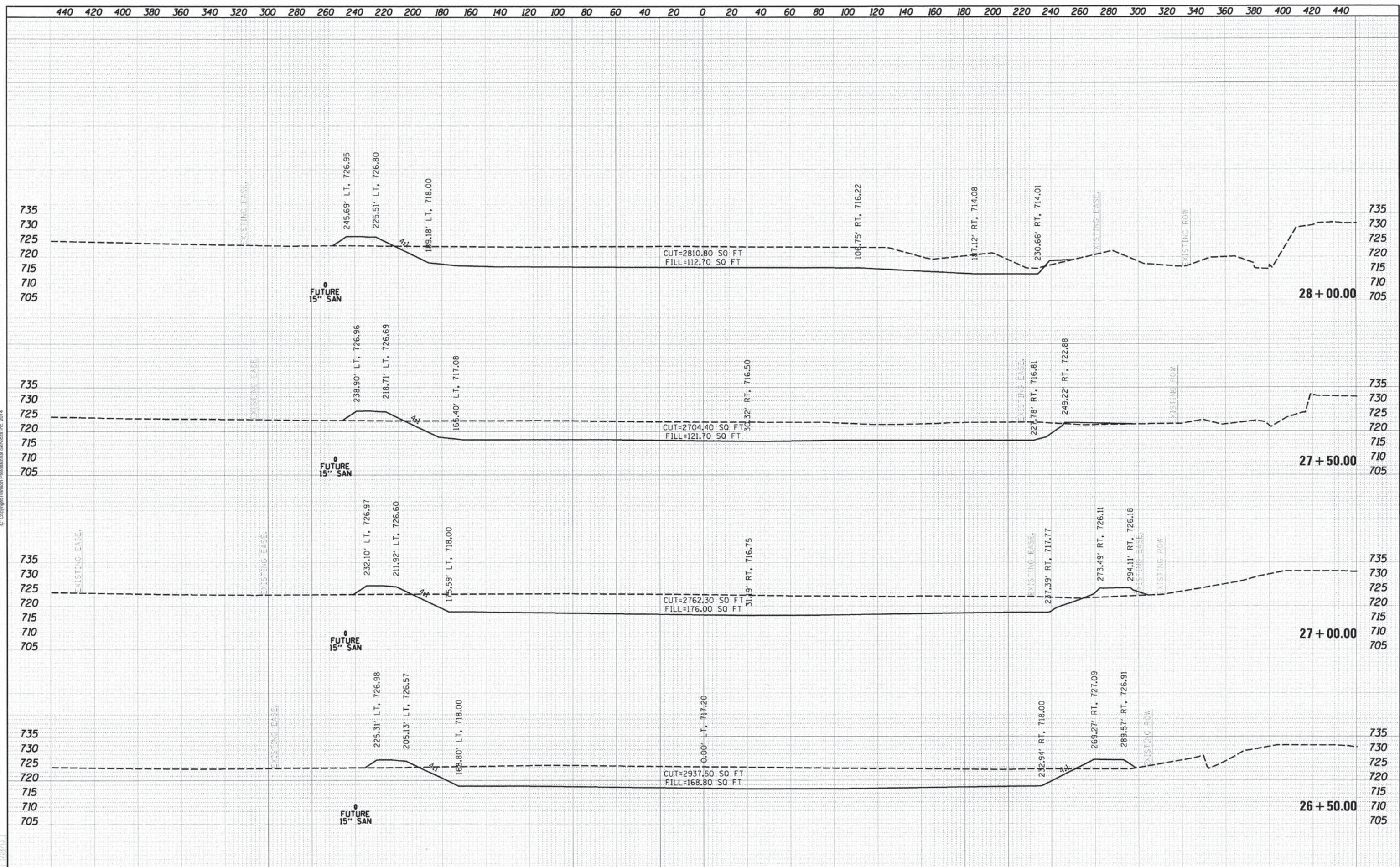


DATE	
BY	
REVISIONS	
NO.	
DATE	
BY	
DESCRIPTION	



DATE	
BY	
REVISIONS	
NO.	
DATE	
BY	
DESCRIPTION	

DATE	07/15/11
BY	JL
REVISIONS	
NO.	
DATE	07/27/11
BY	ME
DESCRIPTION	



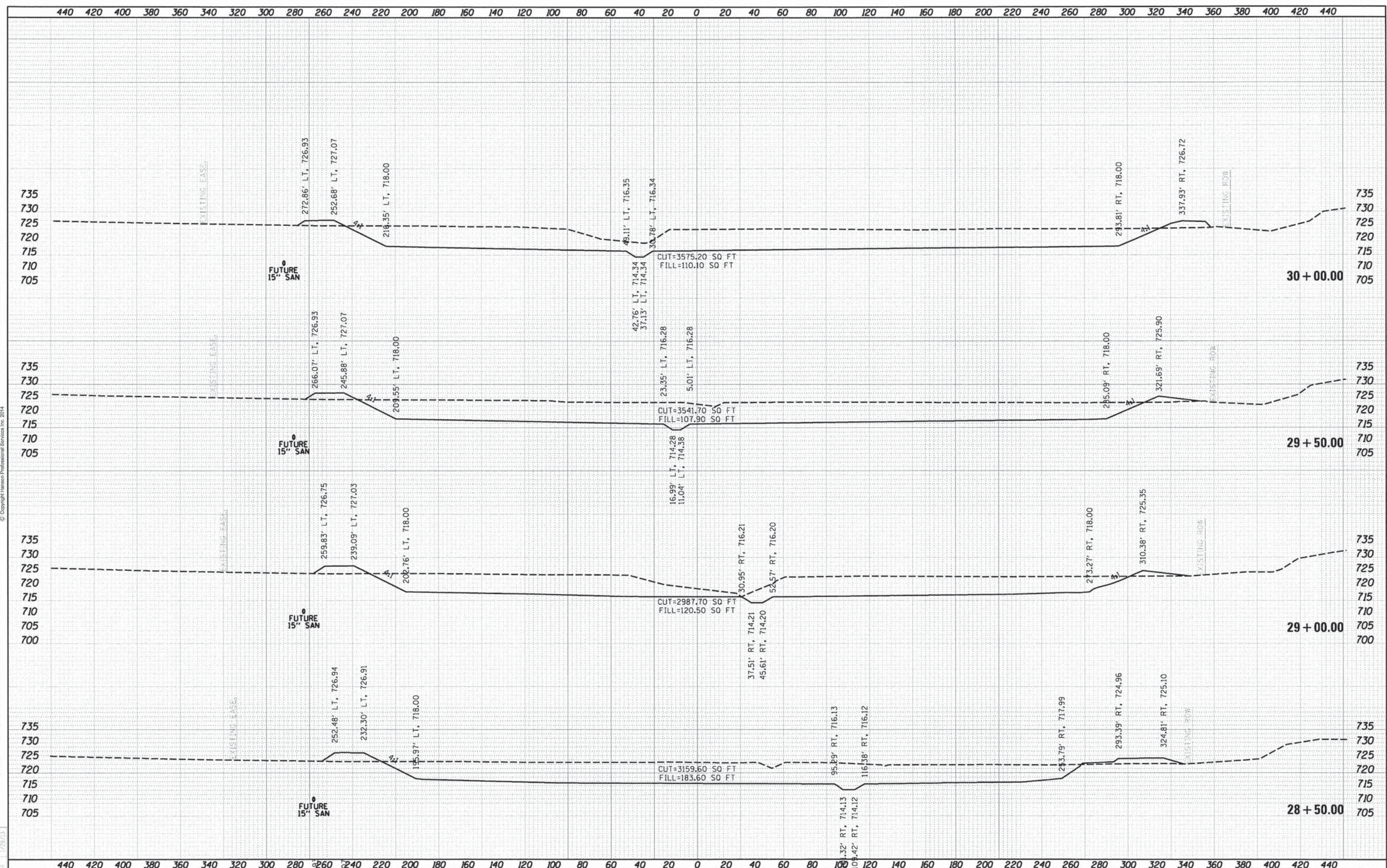
FILE NAME: C:\301\p\ks\dgn	USER NAME: jahn00944	DESIGNED: M.H.	REVISED:	STATE OF ILLINOIS DEPARTMENT OF TRANSPORTATION	CROSS SECTIONS BEAVER LAKE REGIONAL DETENTION POND PROPOSED OLYMPIAN DR. EAST			F.A. RTE. 813	SECTION 99-00259-01-PV	COUNTY CHAMPAIGN	TOTAL SHEETS 131	SHEET NO. 115	
MODEL NAME: XS_SHEET_temporary_model_name_1	PLOT SCALE: 60.0000' / 1"	CHECKED: M.H.	REVISED:		1" = 30'	SHEET NO. 2 OF 7 SHEETS	STA. 26+50.00 TO STA. 28+00.00	CONTRACT NO. 91470					
	PLOT DATE: 01/21/2014	DATE: 1/21/14	REVISED:		ILLINOIS FED. AID PROJECT								

FINAL	DATE
SUBMITTED	
DATE	
NO. 1	
NO. 2	
NO. 3	
NO. 4	
NO. 5	



DATE	
DATE	
DATE	
DATE	
DATE	
DATE	
DATE	
DATE	

DATE	02/15/11
DATE	02/22/11
DATE	1/25/11



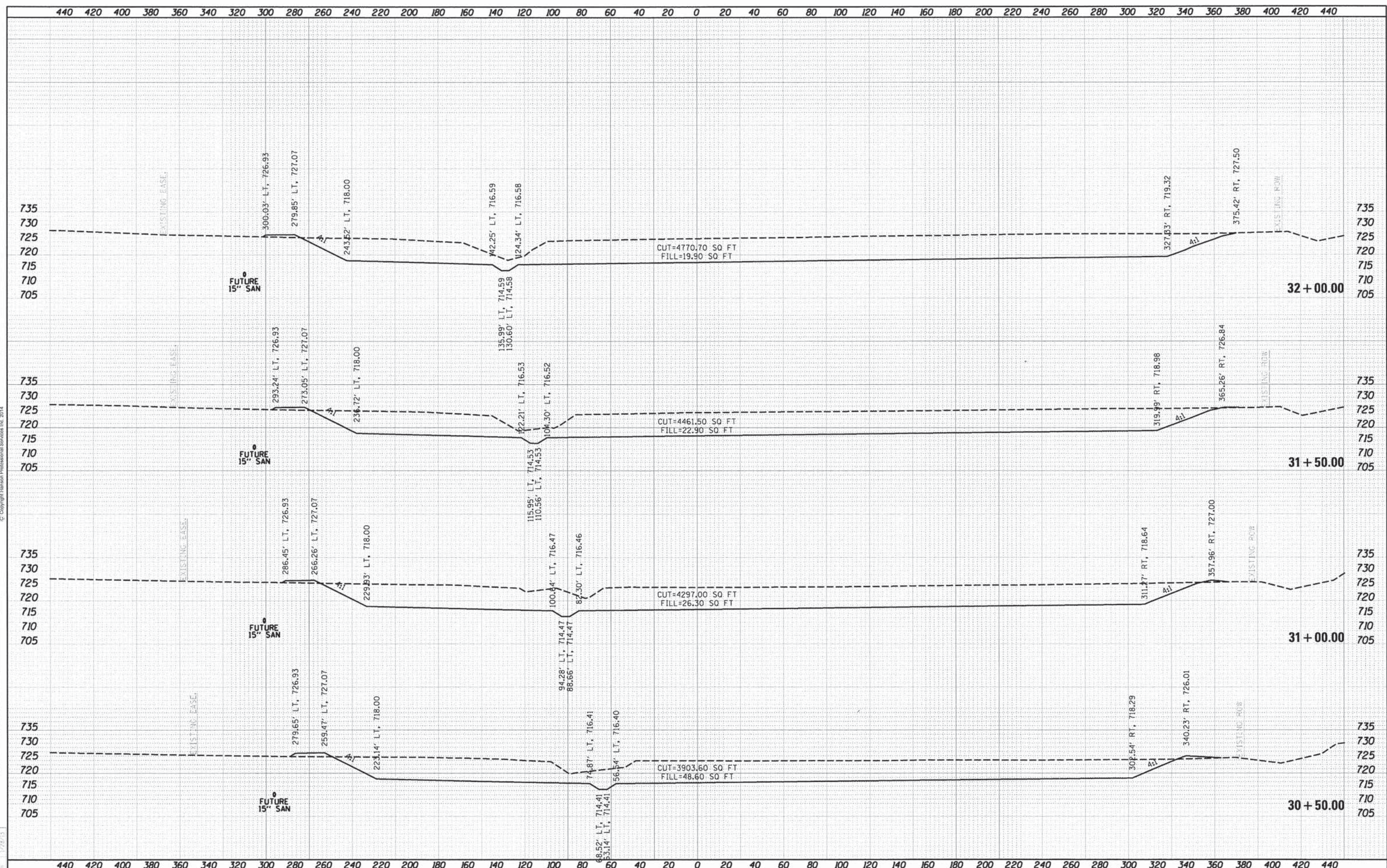
FILE NAME	USER NAME	DESIGNED	REVISIONS	CROSS SECTIONS		F.A. RTE.	SECTION	COUNTY	TOTAL SHEETS	SHEET NO.
C-301-P.XG.dgn	johms00944	M.H.	-	BEAVER LAKE REGIONAL DETENTION POND		813	99-00259-01-PV	CHAMPAIGN	131	116
MODEL NAME	PLOT SCALE	DRAWN	REVISIONS	PROPOSED OLYMPIAN DR. EAST		10L0007		CONTRACT NO.	91470	
XG_SHEET_temporary_model_name_3	60,0000' / 1"	R.S.J.	-	1" = 30'		SHEET NO. 3 OF 7 SHEETS		ILLINOIS FED. AID PROJECT		
	PLOT DATE	CHECKED	REVISIONS	STA. 28+50.00 TO STA. 30+00.00						
	01/21/2014	M.H.	-							
		DATE	REVISIONS							
		1/21/14	-							

FINAL	DATE
SUBMIT	
NO. DATE	
NO. DATE	
NO. DATE	



DATE	
DATE	
DATE	
DATE	
DATE	

DATE	
DATE	
DATE	
DATE	
DATE	



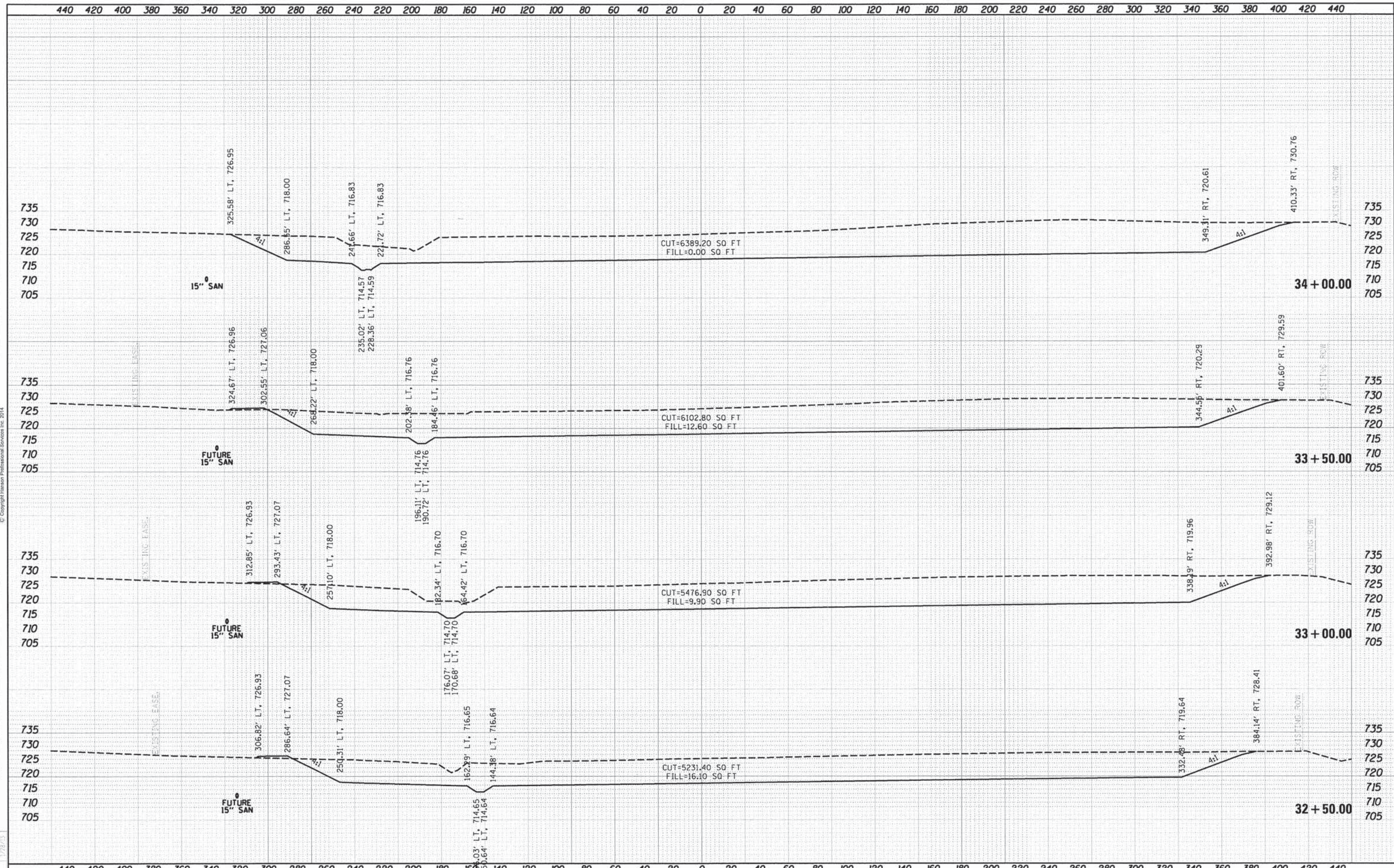
FILE NAME: C:\301_P_XS\dgn	USER NAME: jolms00944	DESIGNED: M.H.	REVISED:	CROSS SECTIONS BEAVER LAKE REGIONAL DETENTION POND PROPOSED OLYMPIAN DR. EAST 1" = 30' SHEET NO. 4 OF 7 SHEETS STA. 30+50.00 TO STA. 32+00.00				F.A. RTE. 813	SECTION 99-00259-01-PV	COUNTY CHAMPAIGN	TOTAL SHEETS 131	SHEET NO. 117
MODEL NAME: XS_SHEET_temporary_model_name_4	PLOT SCALE: 60.0000 / 1 in.	DRAWN: R.S.J.	REVISED:					CONTRACT NO. 91470				
DATE: 1/21/14	PLOT DATE: 01/21/2014	CHECKED: M.H.	REVISED:					ILLINOIS FED. AID PROJECT				
		DATE: 1/21/14	REVISED:									

DATE	
BY	
REVISIONS	
NO. DATE	
BY	
DESCRIPTION	



DATE	
BY	
REVISIONS	
NO. DATE	
BY	
DESCRIPTION	

DATE	02/15/11
BY	JH
DESCRIPTION	



FILE NAME	USER NAME	DESIGNED	REVISED	CROSS SECTIONS		F.A. RTE.	SECTION	COUNTY	TOTAL SHEETS	SHEET NO.
C:\301_P\XSD\g...	johno02944	M.H.		STATE OF ILLINOIS DEPARTMENT OF TRANSPORTATION		813	99-00259-01-PV	CHAMPAIGN	131	118
MODEL NAME	PLOT SCALE	CHECKED	REVISED	BEAVER LAKE REGIONAL DETENTION POND PROPOSED OLYMPIAN DR. EAST		10L0007	10L0007	CONTRACT NO.	91470	
KS_SHEET_temporary_model_name_5	1/21/14	M.H.		1" = 30'		SHEET NO. 5 OF 7 SHEETS		STA. 32+50.00 TO STA. 34+00.00		ILLINOIS FED. AID PROJECT

440 420 400 380 360 340 320 300 280 260 240 220 200 180 160 140 120 100 80 60 40 20 0 20 40 60 80 100 120 140 160 180 200 220 240 260 280 300 320 340 360 380 400 420 440

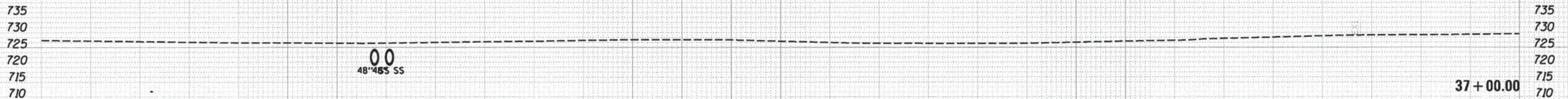
FINC.	DATE
SCALE	
NOTE BOOK	
NO.	



© Copyright Hanson Professional Services Inc. 2014

DESIGNER	DATE
SUPERVISOR	
NOTE BOOK	
NO.	

DESIGNER	DATE
SUPERVISOR	
NOTE BOOK	
NO.	



FILE NAME - C:\301_P\X\5\dgn	USER NAME - julius06544	DESIGNED - M.H.	REVISED -	CROSS SECTIONS STATE OF ILLINOIS DEPARTMENT OF TRANSPORTATION		CROSS SECTIONS BEAVER LAKE REGIONAL DETENTION POND PROPOSED OLYMPIAN DR. EAST		F.A. RTE. 813	SECTION 99-00259-01-PV	COUNTY CHAMPAIGN	TOTAL SHEETS 131	SHEET NO. 120
MODEL NAME - XS_SHEET_temporary_model_name.7	PLOT SCALE - 60.0000 1" = 60'	CHECKED - M.H.	REVISED -			1" = 30'	SHEET NO. 7 OF 7 SHEETS	STA. 37+00.00 TO STA. 37+00.00	CONTRACT NO. 91470 ILLINOIS FED. AID PROJECT			

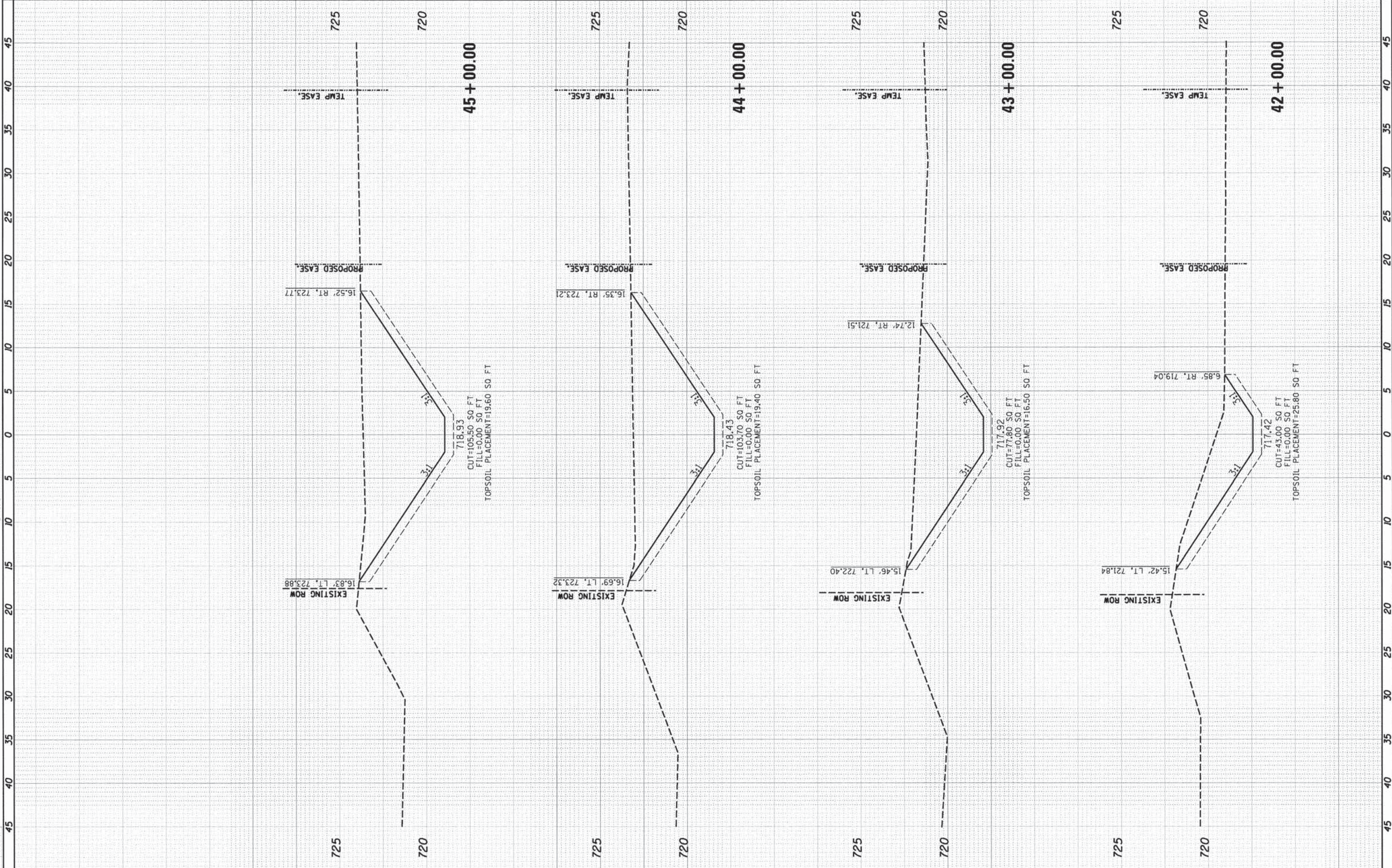
FINAL SURVEY	DATE
REVISIONS	BY
NO. 1	
NO. 2	
NO. 3	
NO. 4	
NO. 5	

PROJ. NO.	DATE
NO. 1	
NO. 2	
NO. 3	
NO. 4	
NO. 5	

DESIGNED	DATE
BY	
NO. 1	
NO. 2	
NO. 3	
NO. 4	
NO. 5	



© Copyright Hanson Professional Services Inc. 2014



FILE NAME	C:\2014\12\14\100000.dwg
USER NAME	johns02944
DESIGNED	M.H.
DRAWN	R.S.J.
CHECKED	M.H.
DATE	1/21/14

REVISIONS	DATE
NO. 1	
NO. 2	
NO. 3	
NO. 4	
NO. 5	

REVISIONS	DATE
NO. 1	
NO. 2	
NO. 3	
NO. 4	
NO. 5	

REVISIONS	DATE
NO. 1	
NO. 2	
NO. 3	
NO. 4	
NO. 5	

STATE OF ILLINOIS
DEPARTMENT OF TRANSPORTATION

CROSS SECTIONS
TRIBUTARY TO SALINE DITCH
PROPOSED OLYMPIAN DR. EAST

SCALE: 1" = 5' SHEET NO. 1 OF 2 SHEETS STA. 42+00.00 TO STA. 45+00.00

F.A.P. RTE.	SECTION	COUNTY	TOTAL SHEETS	SHEET NO.
813	99-00259-01-PV	CHAMPAIGN	131	121
	10L0007			CONTRACT NO. 91470
ILLINOIS FED. AID PROJECT				

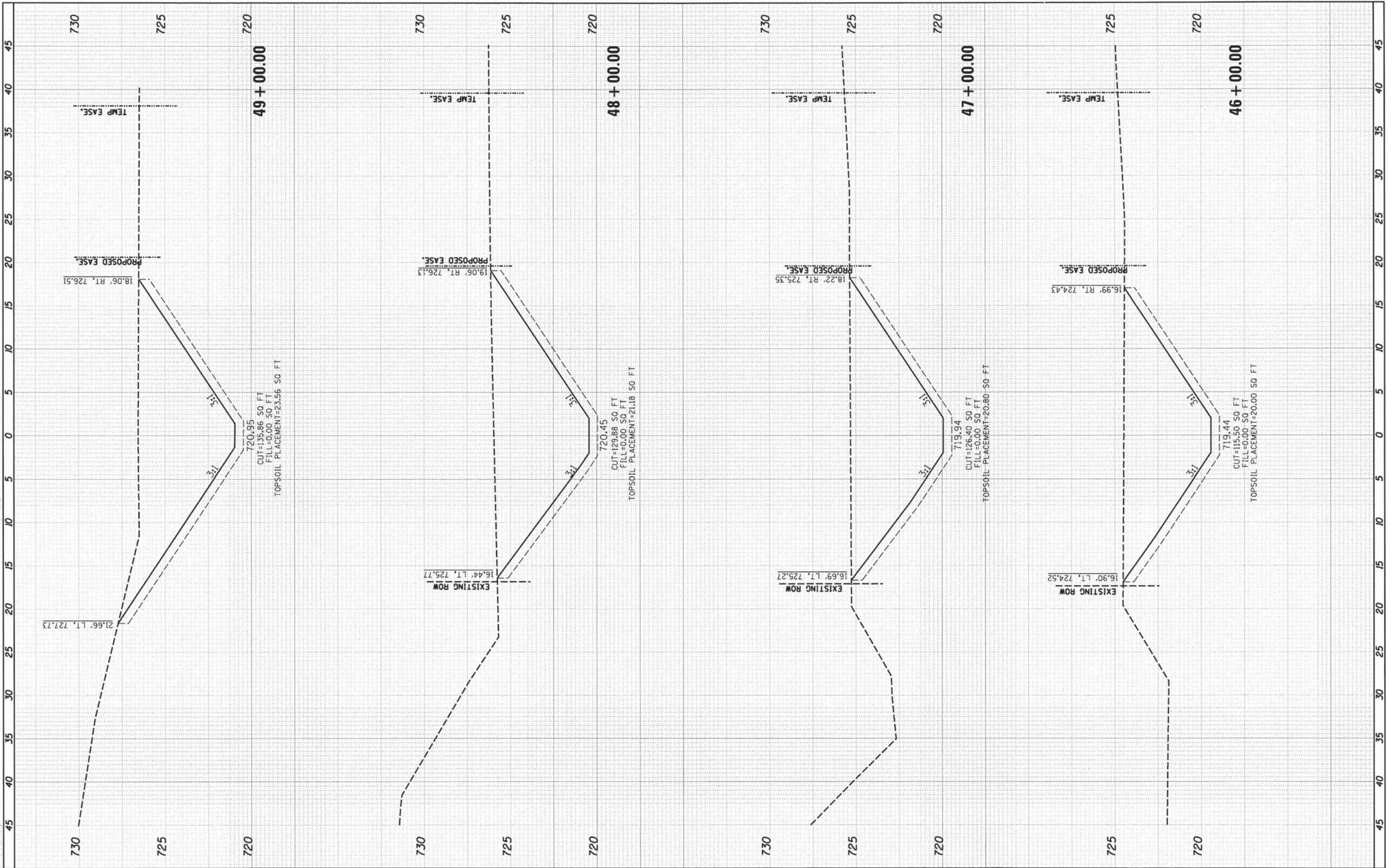
DATE	
BY	
PROJECT NO.	
DATE	
BY	
PROJECT NO.	
DATE	
BY	
PROJECT NO.	



© Copyright Hanson Professional Services Inc. 2014

DATE	
BY	
PROJECT NO.	
DATE	
BY	
PROJECT NO.	
DATE	
BY	
PROJECT NO.	

DATE	02/15/14
BY	JCS
PROJECT NO.	10L0007
DATE	02/12/14
BY	JCS
PROJECT NO.	10L0007
DATE	1/22/14
BY	JCS
PROJECT NO.	10L0007



FILE NAME	C:\01\01\X5\01\X5.dwg
USER NAME	johna00944
PLOT SCALE	1/8"=1'-0"
PLOT DATE	01/21/2014
MODEL NAME	X5_SHEET_*
X5_SHEET	*temporay_model_name_2

DESIGNED	M.H.
DRAWN	R.S.J.
CHECKED	M.H.
DATE	1/21/14

REVISED	-
REVISED	-
REVISED	-
REVISED	-

STATE OF ILLINOIS
DEPARTMENT OF TRANSPORTATION

CROSS SECTIONS
TRIBUTARY TO SALINE DITCH
PROPOSED OLYMPIAN DR. EAST

SCALE: 1" = 5'
SHEET NO. 2 OF 2 SHEETS
STA. 46+00.00 TO STA. 49+00.00

F.A.P. RTE.	SECTION	COUNTY	TOTAL SHEETS	SHEET NO.
813	99-00259-01-PV	CHAMPAIGN	131	122
	10L0007			

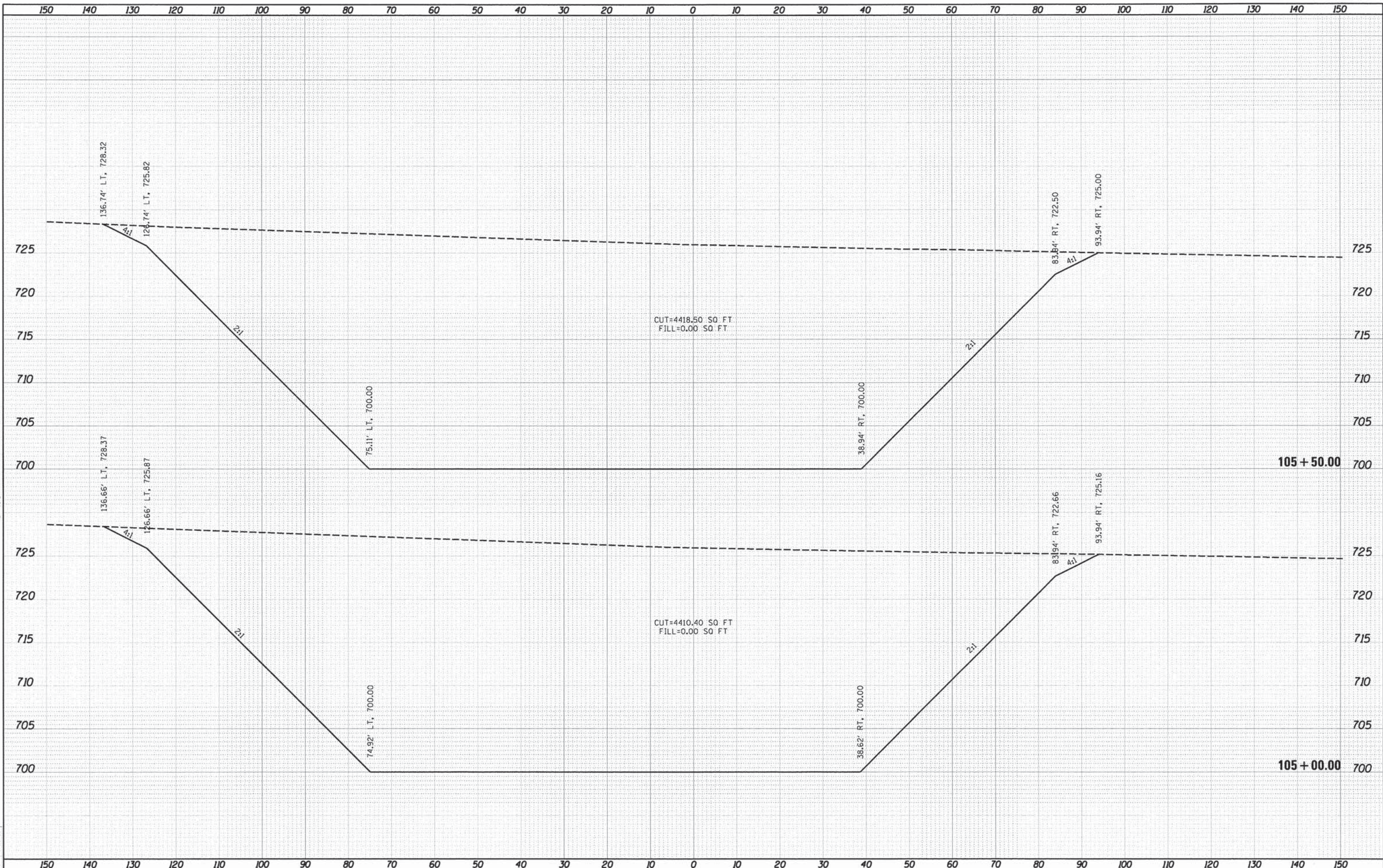
CONTRACT NO.	91470
ILLINOIS FED. AID PROJECT	

DATE	
BY	
REVISION	
DATE	
BY	
REVISION	
DATE	
BY	
REVISION	



DATE	
BY	
REVISION	
DATE	
BY	
REVISION	
DATE	
BY	
REVISION	

DATE	02/15/11
BY	JULIA
REVISION	
DATE	02/22/11
BY	JULIA
REVISION	
DATE	1/29/11
BY	JULIA
REVISION	



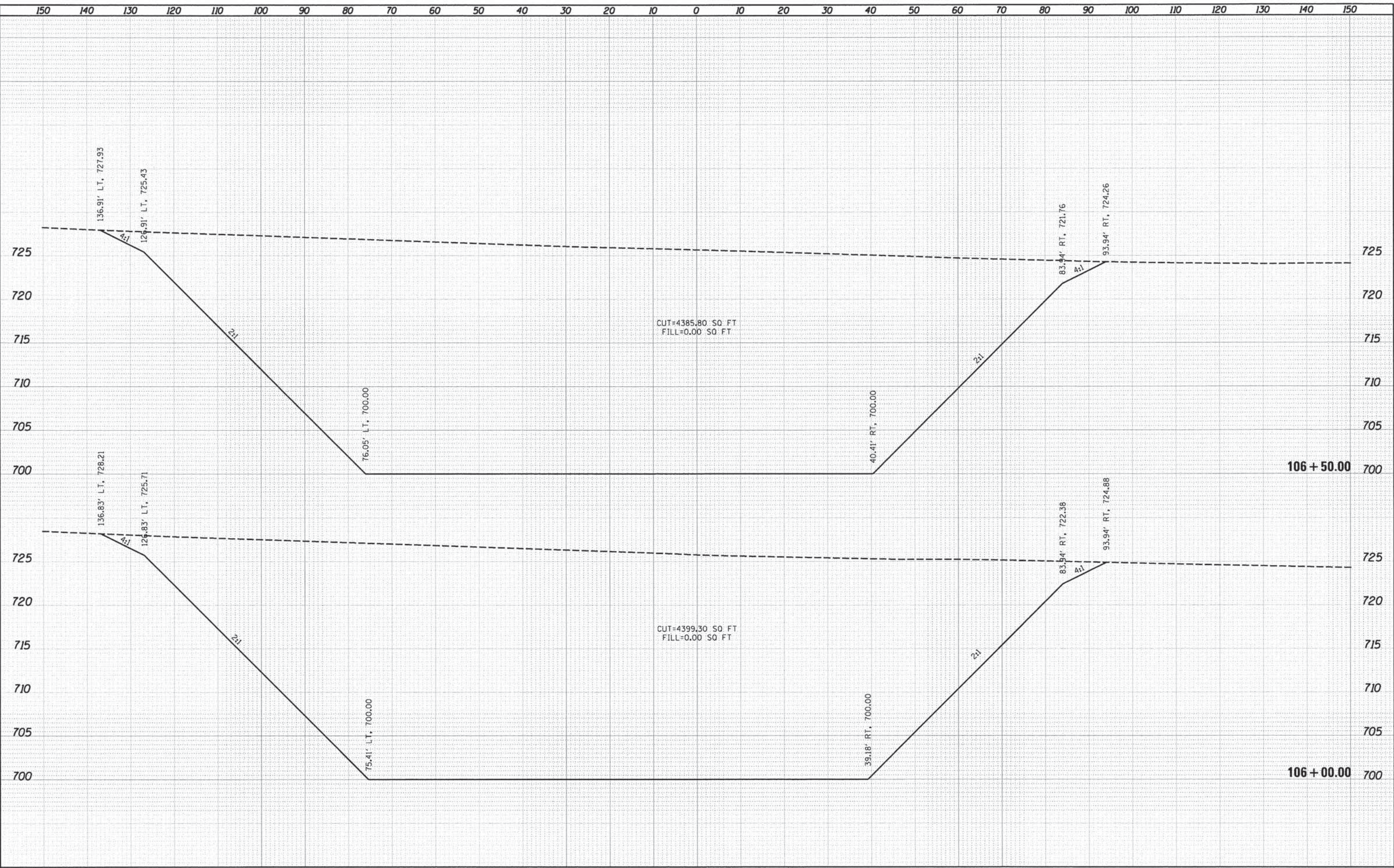
FILE NAME: C:\01_B_VS.dgn	USER NAME: julia00944	DESIGNED: M.H.	REVISED:	<p align="center">STATE OF ILLINOIS DEPARTMENT OF TRANSPORTATION</p>	<p align="center">CROSS SECTIONS BORROW AREA EAST PROPOSED OLYMPIAN DR. EAST</p>				F.A. RTE. 813	SECTION 99-00259-01-PV	COUNTY CHAMPAIGN	TOTAL SHEETS 131	SHEET NO. 124
MODEL NAME: XS_SHEET_temporary_model_workspace_2	PLOT SCALE: 20,000 X / in.	CHECKED: M.H.	REVISED:		1" = 10'	SHEET NO. 2 OF 9 SHEETS	STA. 105+00.00	TO STA. 105+50.00	CONTRACT NO. 91470				
	PLOT DATE: 01/21/2014	DATE: 1/21/14	REVISED:		ILLINOIS FED. AID PROJECT								

DATE	
BY	
REVISIONS	
NO.	DESCRIPTION
1	
2	
3	
4	
5	
6	
7	
8	
9	
10	
11	
12	
13	
14	
15	
16	
17	
18	
19	
20	
21	
22	
23	
24	
25	
26	
27	
28	
29	
30	
31	
32	
33	
34	
35	
36	
37	
38	
39	
40	
41	
42	
43	
44	
45	
46	
47	
48	
49	
50	
51	
52	
53	
54	
55	
56	
57	
58	
59	
60	
61	
62	
63	
64	
65	
66	
67	
68	
69	
70	
71	
72	
73	
74	
75	
76	
77	
78	
79	
80	
81	
82	
83	
84	
85	
86	
87	
88	
89	
90	
91	
92	
93	
94	
95	
96	
97	
98	
99	
100	
101	
102	
103	
104	
105	
106	
107	
108	
109	
110	
111	
112	
113	
114	
115	
116	
117	
118	
119	
120	
121	
122	
123	
124	
125	
126	
127	
128	
129	
130	
131	
132	
133	
134	
135	
136	
137	
138	
139	
140	
141	
142	
143	
144	
145	
146	
147	
148	
149	
150	



DATE	
BY	
REVISIONS	
NO.	DESCRIPTION
1	
2	
3	
4	
5	
6	
7	
8	
9	
10	
11	
12	
13	
14	
15	
16	
17	
18	
19	
20	
21	
22	
23	
24	
25	
26	
27	
28	
29	
30	
31	
32	
33	
34	
35	
36	
37	
38	
39	
40	
41	
42	
43	
44	
45	
46	
47	
48	
49	
50	
51	
52	
53	
54	
55	
56	
57	
58	
59	
60	
61	
62	
63	
64	
65	
66	
67	
68	
69	
70	
71	
72	
73	
74	
75	
76	
77	
78	
79	
80	
81	
82	
83	
84	
85	
86	
87	
88	
89	
90	
91	
92	
93	
94	
95	
96	
97	
98	
99	
100	
101	
102	
103	
104	
105	
106	
107	
108	
109	
110	
111	
112	
113	
114	
115	
116	
117	
118	
119	
120	
121	
122	
123	
124	
125	
126	
127	
128	
129	
130	
131	
132	
133	
134	
135	
136	
137	
138	
139	
140	
141	
142	
143	
144	
145	
146	
147	
148	
149	
150	

DATE	02/18/14
BY	RS
REVISIONS	
NO.	DESCRIPTION
1	
2	
3	
4	
5	
6	
7	
8	
9	
10	
11	
12	
13	
14	
15	
16	
17	
18	
19	
20	
21	
22	
23	
24	
25	
26	
27	
28	
29	
30	
31	
32	
33	
34	
35	
36	
37	
38	
39	
40	
41	
42	
43	
44	
45	
46	
47	
48	
49	
50	
51	
52	
53	
54	
55	
56	
57	
58	
59	
60	
61	
62	
63	
64	
65	
66	
67	
68	
69	
70	
71	
72	
73	
74	
75	
76	
77	
78	
79	
80	
81	
82	
83	
84	
85	
86	
87	
88	
89	
90	
91	
92	
93	
94	
95	
96	
97	
98	
99	
100	
101	
102	
103	
104	
105	
106	
107	
108	
109	
110	
111	
112	
113	
114	
115	
116	
117	
118	
119	
120	
121	
122	
123	
124	
125	
126	
127	
128	
129	
130	
131	
132	
133	
134	
135	
136	
137	
138	
139	
140	
141	
142	
143	
144	
145	
146	
147	
148	
149	
150	



STATE OF ILLINOIS
DEPARTMENT OF TRANSPORTATION

CROSS SECTIONS
BORROW AREA EAST
PROPOSED OLYMPIAN DR. EAST
1" = 10' SHEET NO. 3 OF 9 SHEETS STA. 106+00.00 TO STA. 106+50.00

F.A. RTE.	SECTION	COUNTY	TOTAL SHEETS	SHEET NO.
813	99-00259-01-PV	CHAMPAIGN	131	125
10L0007			CONTRACT NO. 91470	
ILLINOIS FED. AID PROJECT				

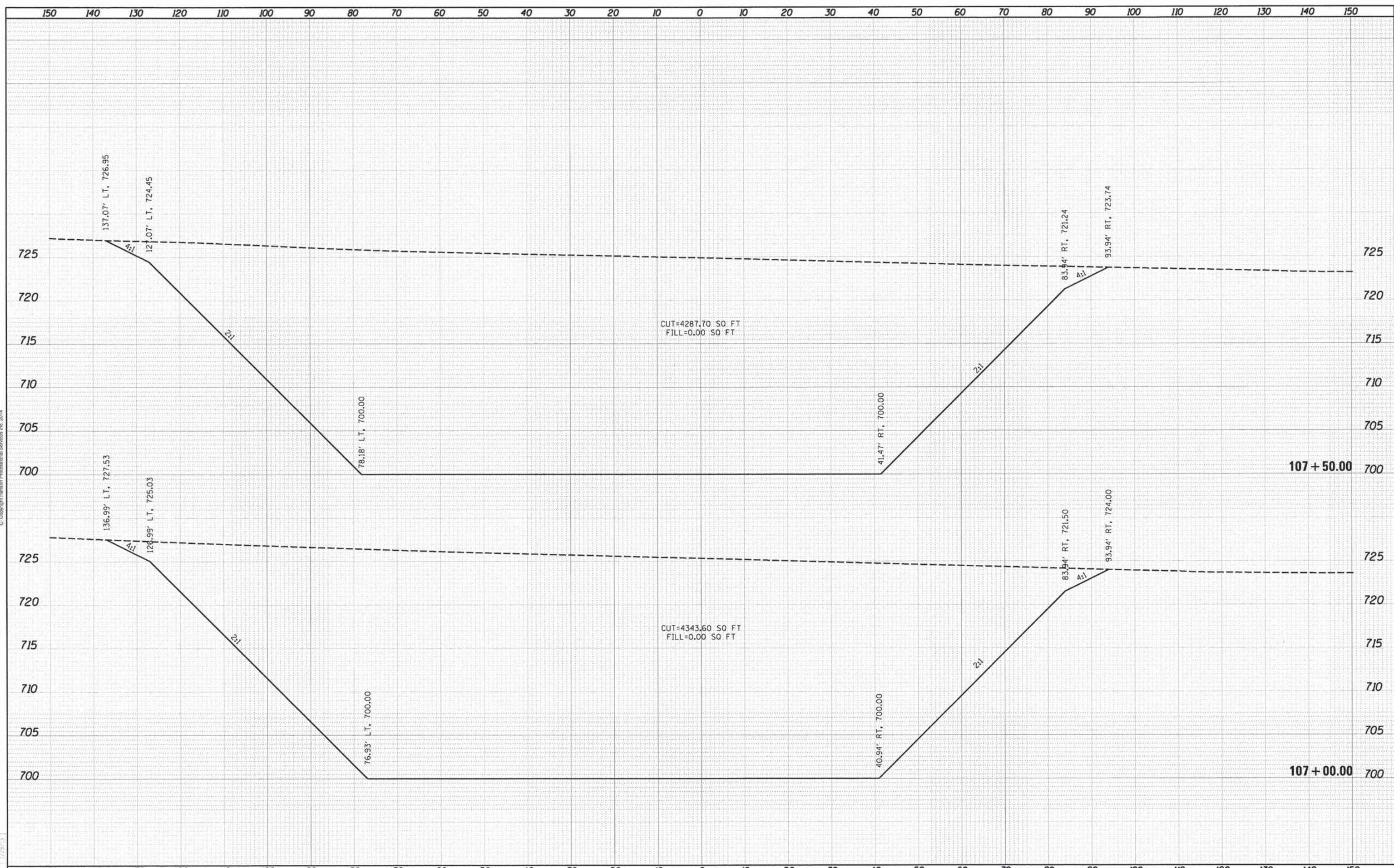
FILE NAME: C:\301_B\K5\dgn	USER NAME: jshms02944	DESIGNED: M.H.	REVISED:
MODEL NAME: VS_SHEET_temporary_model_name_3	PLOT SCALE: 20.0000' / in	DRAWN: R.S.J.	REVISED:
	PLOT DATE: 01/21/2014	CHECKED: M.H.	REVISED:
		DATE: 1/21/14	REVISED:

FILE NAME	DATE
SURVEY	
DATE	
NOTE BOOK	
APP'D	
DATE	



DESIGNED	DATE
DRAWN	
CHECKED	
DATE	

FILE NAME	USER NAME	DESIGNED	REVIS
C:\301-B\KS\Jg	john@2944	M.H.	-
MODEL NAME	PLOT SCALE	DRAWN	REVIS
X5_SHEET_TEMPORARY_MODEL_NAME_4	20.0000' / in.	R.S.J.	-
	PLOT DATE	CHECKED	REVIS
	01/21/2014	M.H.	-
		DATE	REVIS
		1/21/14	-



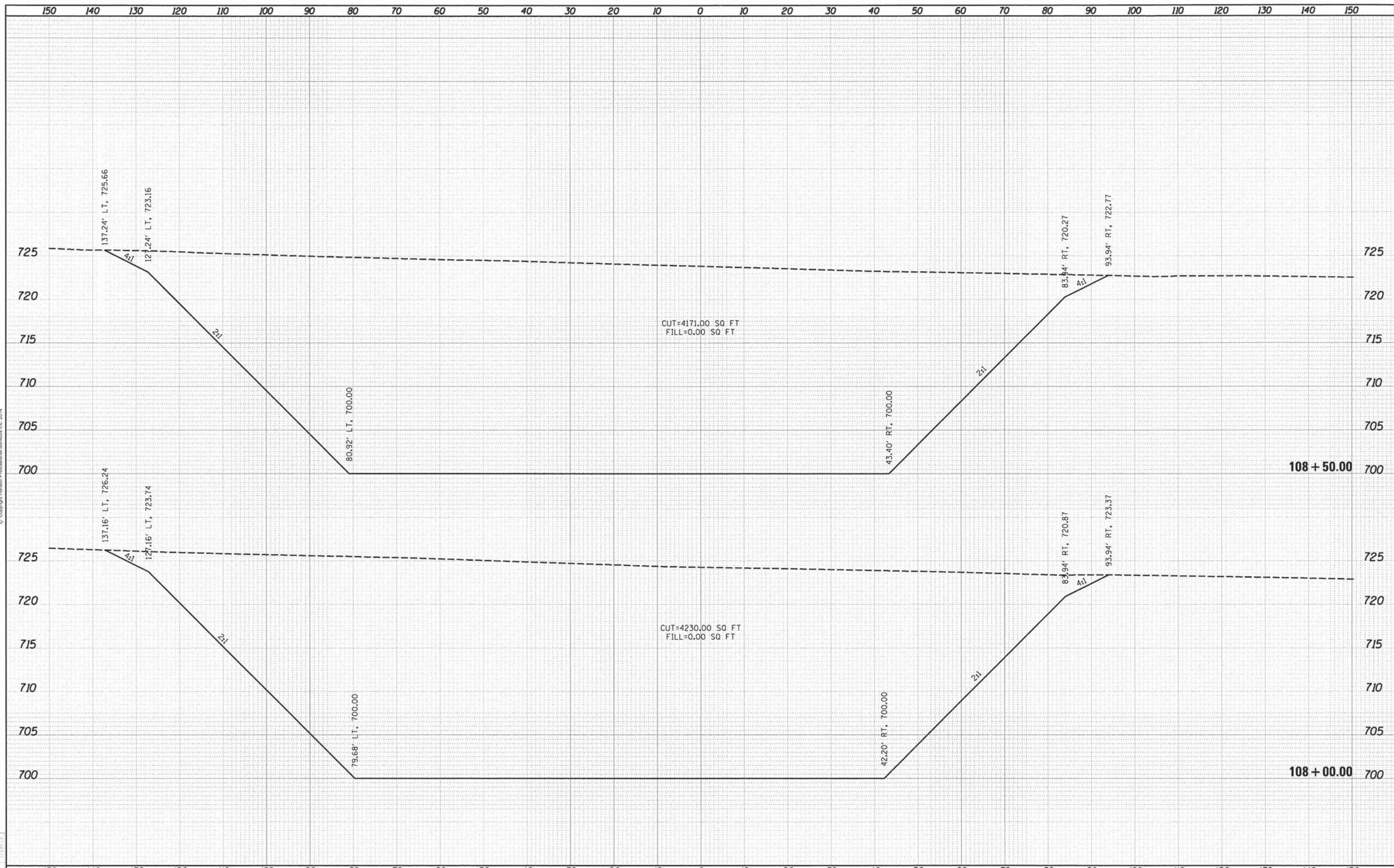
FILE NAME	USER NAME	DESIGNED	REVIS	STATE OF ILLINOIS DEPARTMENT OF TRANSPORTATION				CROSS SECTIONS BORROW AREA EAST PROPOSED OLYMPIAN DR. EAST				F.A. RTE.	SECTION	COUNTY	TOTAL SHEETS	SHEET NO.		
C:\301-B\KS\Jg	john@2944	M.H.	-					813	99-00259-01-PV	CHAMPAIGN	131	126						
MODEL NAME	PLOT SCALE	DRAWN	REVIS	1" = 10'				SHEET NO. 4 OF 9 SHEETS				STA. 107+00.00 TO STA. 107+50.00				10L0007	CONTRACT NO.	91470
X5_SHEET_TEMPORARY_MODEL_NAME_4	20.0000' / in.	R.S.J.	-									ILLINOIS FED. AID PROJECT						
	PLOT DATE	CHECKED	REVIS															
	01/21/2014	M.H.	-															
		DATE	REVIS															
		1/21/14	-															

DATE	
BY	
DESIGNED	
DRAWN	
CHECKED	
DATE	



DATE	
BY	
DESIGNED	
DRAWN	
CHECKED	
DATE	

DATE	02/15/11
BY	RSJ
DESIGNED	RSJ
DRAWN	RSJ
CHECKED	RSJ
DATE	02/22/11



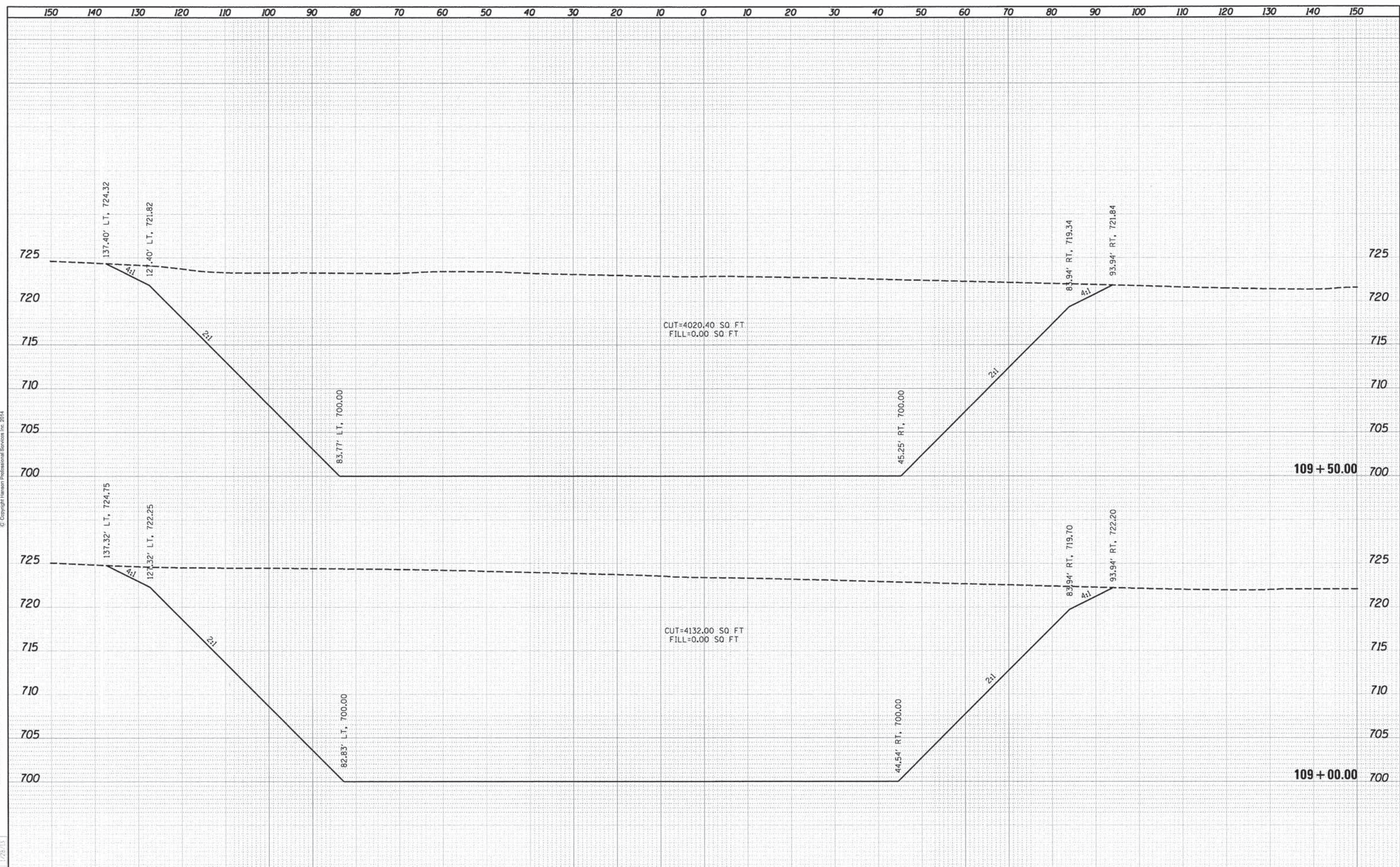
FILE NAME	USER NAME	DESIGNED	REVISED	STATE OF ILLINOIS DEPARTMENT OF TRANSPORTATION	CROSS SECTIONS BORROW AREA EAST PROPOSED OLYMPIAN DR. EAST				F.A. RTE.	SECTION	COUNTY	TOTAL SHEETS	SHEET NO.
C:\301-B\3\Sdgn	_johns00944	M.H.	-		813	99-00259-01-PV	CHAMPAIGN	131	127				
PLOT SCALE * 30.0000 * / in.	PLOT DATE 01/21/2014	CHECKED	REVISED		1" = 10'	10L0007							
MODEL NAME	DATE	M.H.	-		SHEET NO. 5 OF 9 SHEETS	CONTRACT NO.							
XS_SHEET_Temporary_modelname_5	1/21/14			STA. 108+00.00 TO STA. 108+50.00	91470	ILLINOIS FED. AID PROJECT							

FILE NO.	DATE
PROJECT NO.	
DATE	
NO.	



DATE	
PROJECT NO.	
DATE	
NO.	

DATE	
PROJECT NO.	
DATE	
NO.	

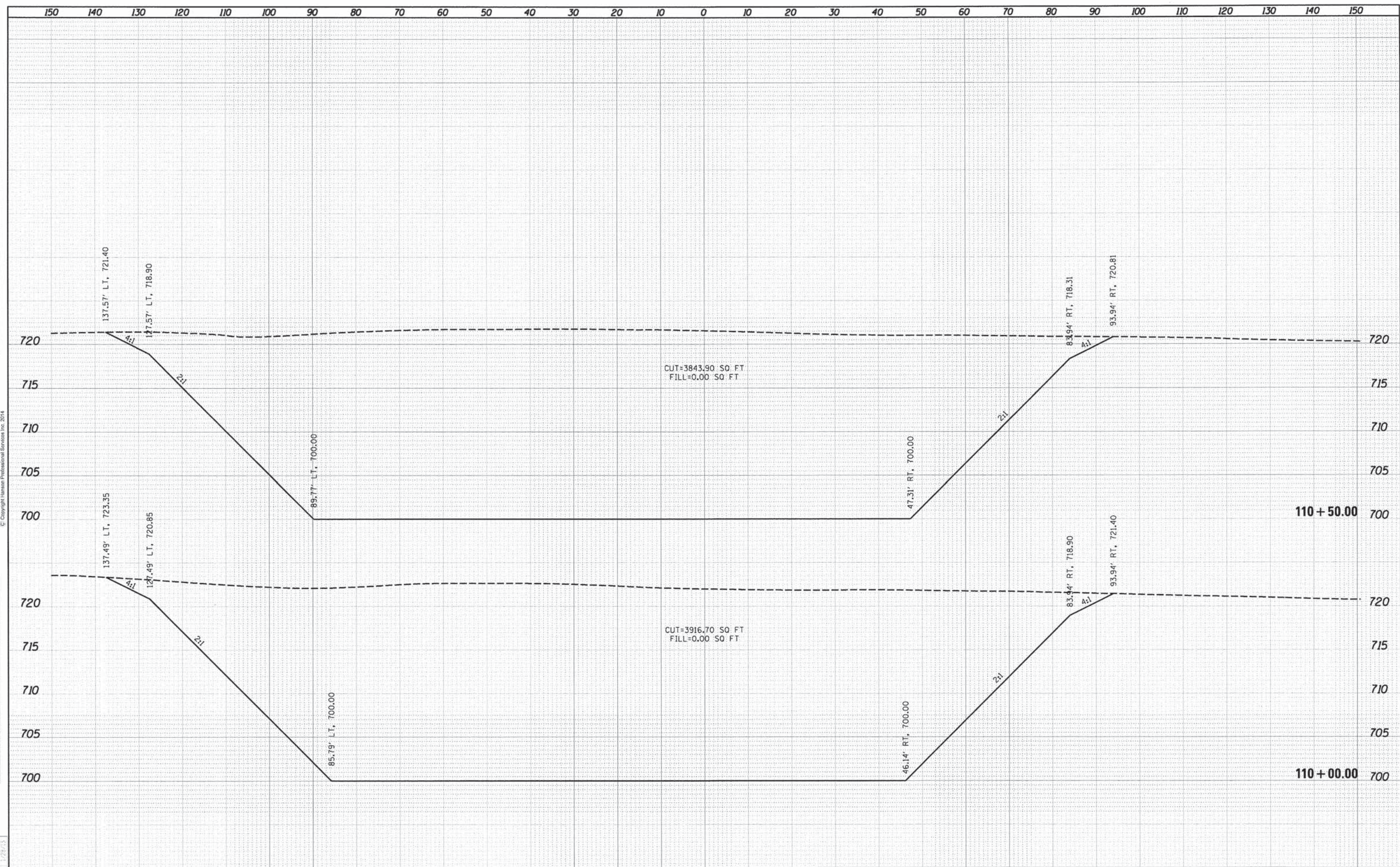


FILE NAME = C:\01\BLS.dgn	USER NAME = jolms02944	DESIGNED - M.H.	REVISED -	STATE OF ILLINOIS DEPARTMENT OF TRANSPORTATION	CROSS SECTIONS BORROW AREA EAST PROPOSED OLYMPIAN DR. EAST				F.A. RTE. 813	SECTION 99-00259-01-PV	COUNTY CHAMPAIGN	TOTAL SHEETS 131	SHEET NO. 128
MODEL NAME = XS_SHEET_temporary_model_name_6	PLOT SCALE = 20.0000 1" = 10'	DRAWN - R.S.J.	REVISED -		1" = 10'	SHEET NO. 6 OF 9 SHEETS	STA. 109+00.00 TO STA. 109+50.00	CONTRACT NO. 91470		ILLINOIS FED. AID PROJECT			
	PLOT DATE = 01/21/2014	CHECKED - M.H.	REVISED -										
		DATE = 1/21/14	REVISED -										

FINAL	DATE
SURVEY	BY
PLATTED	
TEMP. DATE	
AREAS	
CHECKED	

ORIGINAL	DATE
SURVEY	BY
PLATTED	
TEMP. DATE	
AREAS	
CHECKED	

LAYOUT	RSJ	02/15/17
DESIGN	RSJ	02/22/17
REVISION	RSJ	1/22/18



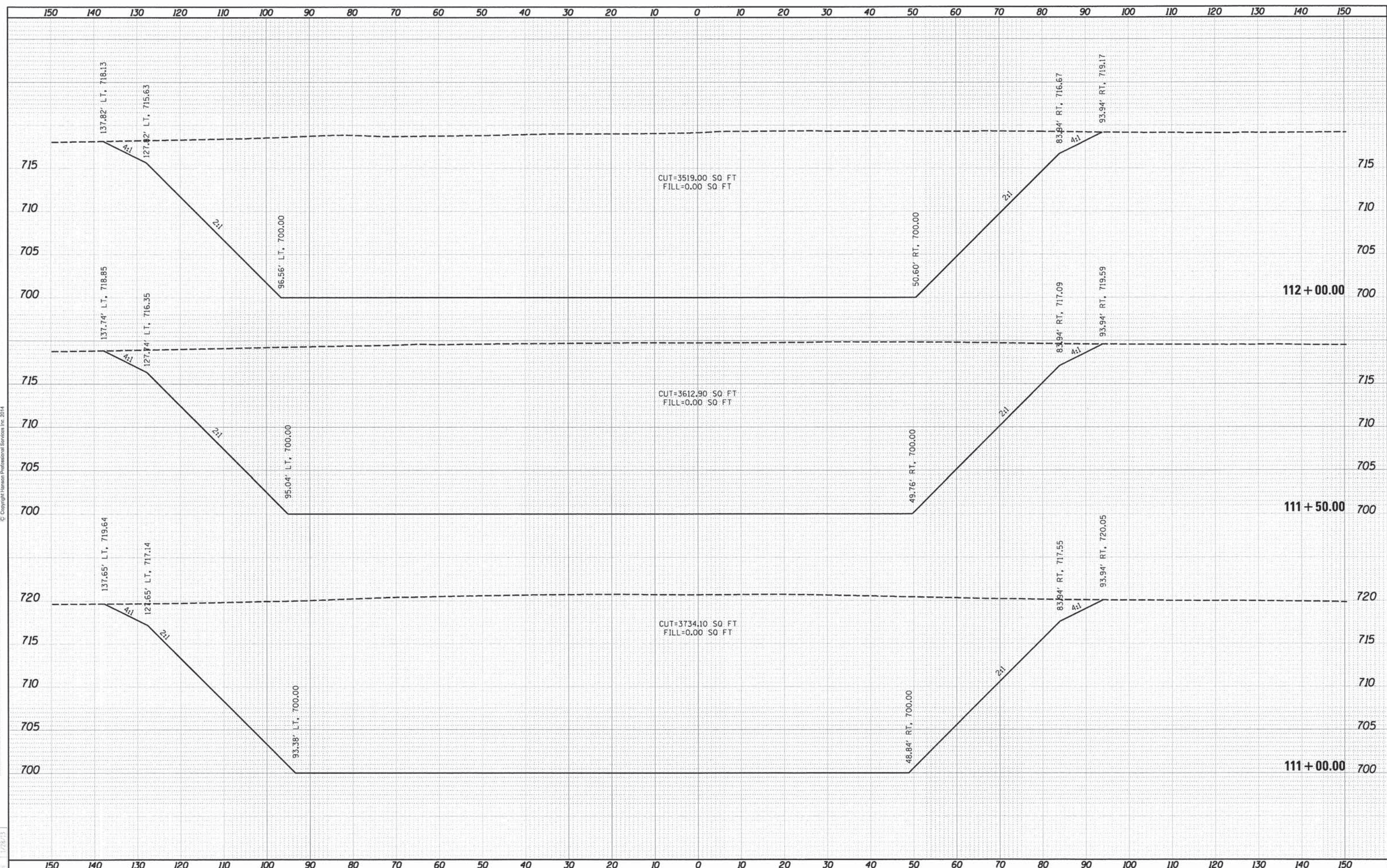
FILE NAME +	USER NAME + jofms02944	DESIGNED - M.H.	REVISED -	STATE OF ILLINOIS DEPARTMENT OF TRANSPORTATION	CROSS SECTIONS BORROW AREA EAST PROPOSED OLYMPIAN DR. EAST				F.A. RTE. 813	SECTION 99-00259-01-PV	COUNTY CHAMPAIGN	TOTAL SHEETS 131	SHEET NO. 129
C:\301-B\15\dgn	PLOT SCALE + 20,000' / in	DRAWN - R.S.J.	REVISED -		1" = 10'	SHEET NO. 7 OF 9 SHEETS	STA. 110+00.00	TO STA. 110+50.00	CONTRACT NO. 91470				
MODEL NAME +	PLOT DATE + 01/21/2018	CHECKED - M.H.	REVISED -		ILLINOIS FED. AID PROJECT								
KS_SHEET_temporary_model_name_7		DATE - 1/21/14	REVISED -										

FINAL	DATE
REVISED	BY
NO. 1	
NO. 2	
NO. 3	
NO. 4	
NO. 5	
NO. 6	
NO. 7	
NO. 8	
NO. 9	
NO. 10	



ORIGINAL	DATE
REVISED	BY
NO. 1	
NO. 2	
NO. 3	
NO. 4	
NO. 5	
NO. 6	
NO. 7	
NO. 8	
NO. 9	
NO. 10	

DATE	BY
02/15/11	
02/22/11	
1/28/11	



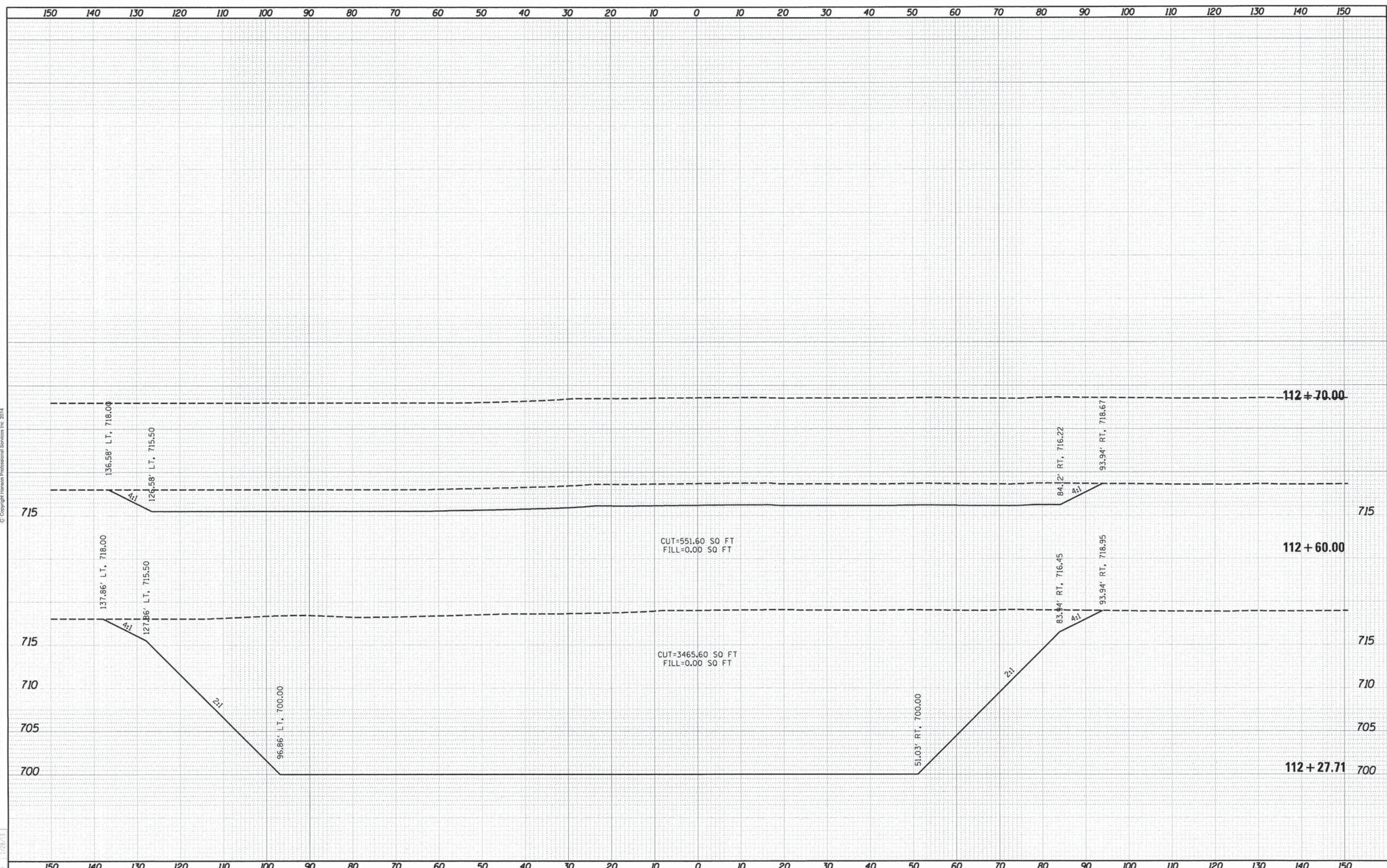
FILE NAME: C:\201-8\1\1.dwg	USER NAME: jolms00944	DESIGNED: M.H.	REVISED:	STATE OF ILLINOIS DEPARTMENT OF TRANSPORTATION	CROSS SECTIONS BORROW AREA EAST PROPOSED OLYMPIAN DR. EAST				F.A. RTE. 813	SECTION 99-00259-01-PV	COUNTY CHAMPAIGN	TOTAL SHEETS 131	SHEET NO. 130
MODEL NAME: XS_SHEET_temporary_model_name.6	PLOT SCALE: 20.0000' / in	CHECKED: M.H.	REVISED:		1" = 10'	SHEET NO. 8 OF 9 SHEETS	STA. 111+00.00	TO STA. 112+00.00	CONTRACT NO. 91470				
	PLOT DATE: 01/21/2014	DATE: 1/21/14	REVISED:		ILLINOIS FED. AID PROJECT								

FILE NO.	
SHEET NO.	
DATE	
BY	
CHECKED	
APPROVED	
DATE	



ORIGINAL	
REVISED	
DATE	
BY	
CHECKED	
APPROVED	
DATE	

LAYOUT	RS	02/15/17
DRAWN	RS	02/22/17
CHECKED	ML	1/28/17



FILE NAME - C:\01-B\105.dgn	USER NAME - jskms02944	DESIGNED - M.H.	REVISED -	STATE OF ILLINOIS DEPARTMENT OF TRANSPORTATION	CROSS SECTIONS BORROW AREA EAST PROPOSED OLYMPIAN DR. EAST				F.A. RTE. 813	SECTION 99-00259-01-PV	COUNTY CHAMPAIGN	TOTAL SHEETS 131	SHEET NO. 131
MODEL NAME - XS_SHEET_temporary_model_name.9	PLOT SCALE - 20,000 1" = 100'	CHECKED - M.H.	REVISED -		1" = 10'	SHEET NO. 9 OF 9 SHEETS	STA. 112+27.71	TO STA. 112+70.00	CONTRACT NO. 91470				
	PLOT DATE - 01/21/2014	DATE - 1/21/14	REVISED -		ILLINOIS FED. AID PROJECT								