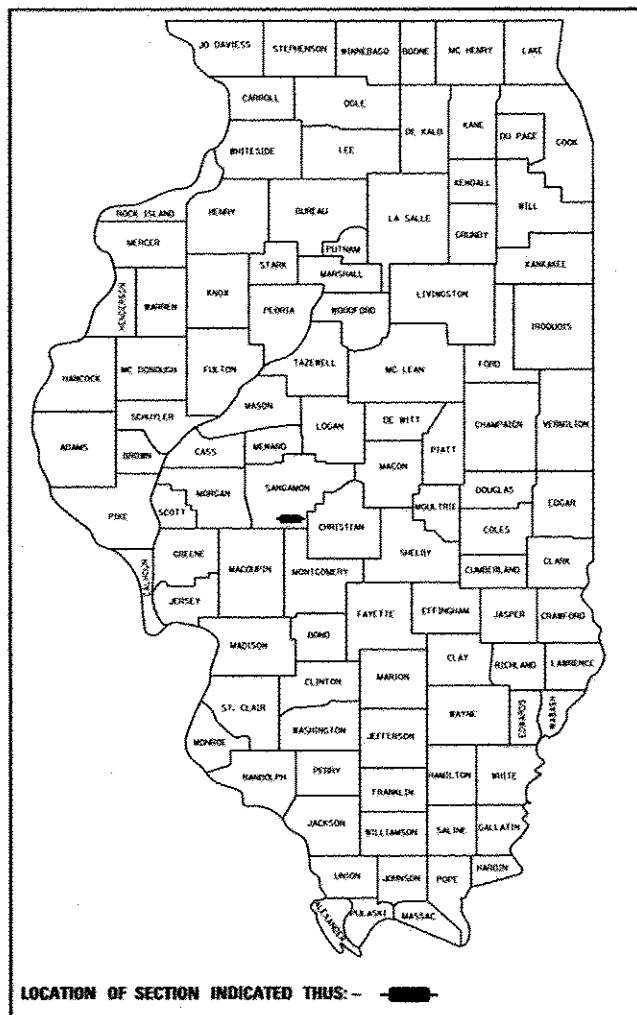


INDEX OF SHEETS

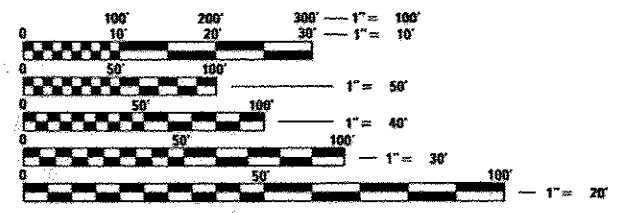
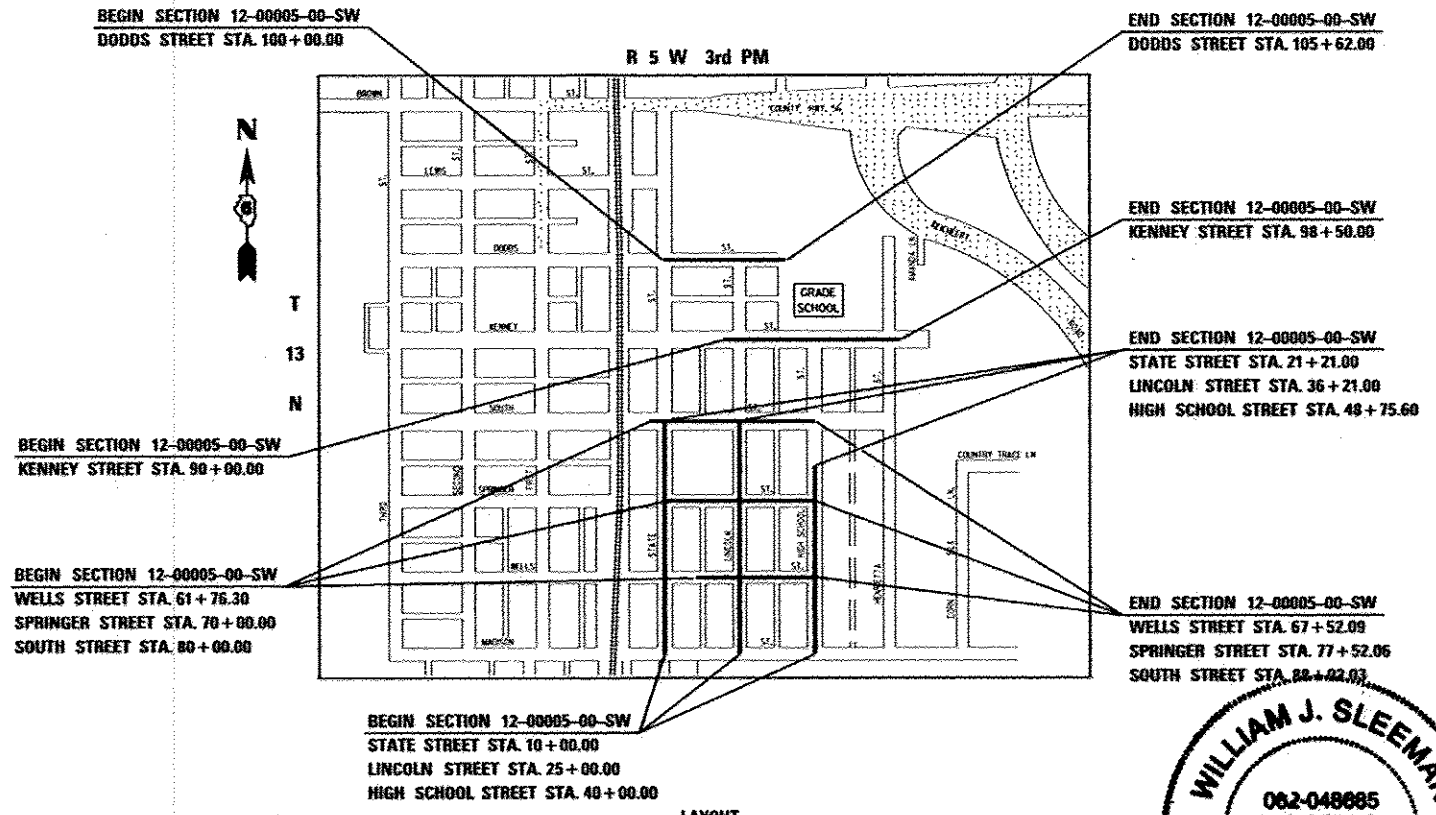
SHEET NO.	ITEM
1	COVER SHEET
2	GENERAL NOTES
3-4	SUMMARY OF QUANTITIES
5	TYPICAL SECTIONS
6	SCHEDULE OF QUANTITIES
7	CONTROL POINT TIES
8	ALIGNMENT & BENCHMARKS
9-10	PLAN AND PROFILE STATE STREET
11-12	PLAN AND PROFILE LINCOLN STREET
13	PLAN AND PROFILE HIGH SCHOOL STREET
14	PLAN AND PROFILE WELLS STREET
15	PLAN AND PROFILE SPRINGER STREET
16-17	PLAN AND PROFILE SOUTH STREET
18-19	PLAN AND PROFILE KENNEY STREET
20	PLAN AND PROFILE DODDS STREET
21	CONSTRUCTION DETAILS
22-35	CROSS SECTIONS

STATE OF ILLINOIS
DEPARTMENT OF TRANSPORTATION
DIVISION OF HIGHWAYS
SAFE ROUTES TO SCHOOLS PROGRAM
SIDEWALK IMPROVEMENTS
VILLAGE OF DIVERNON
SECTION 12-00005-00-SW
PROJECT - SRTS-4009(277)
SANGAMON COUNTY
C-96-210-14



HIGHWAY STANDARDS

- 000001-06 - STANDARD SYMBOLS, ABBREVIATIONS AND PATTERNS
- 280001-07 - TEMPORARY EROSION CONTROL SYSTEMS
- 424001-07 - PERPENDICULAR CURB RAMPS FOR SIDEWALKS
- 424026-01 - ENTRANCE /ALLEY PEDISTRIAN CROSSINGS
- 602301-04 - INLET - TYPE A
- 604001-03 - FRAMES AND LIDS TYPE 1
- 604036-02 - GRATE TYPE 2
- 701006-05 - OFF-RO OPERATIONS, 2L, 2W, 15" TO 24" FROM PAVEMENT EDGE
- 701301-04 - LANE CLOSURE, 2L, 2W, SHORT TIME OPERATIONS
- 701501-06 - URBAN LANE CLOSURES, 2L, 2W, UNDIVIDED
- 701801-05 - SIDEWALK CORNER OR CROSSWALK CLOSURE
- 701901-03 - TRAFFIC CONTROL DEVICES



FULL SIZE PLANS HAVE BEEN PREPARED USING STANDARD ENGINEERING SCALES. REDUCED SIZED PLANS WILL NOT CONFORM TO STANDARD SCALES. IN MAKING MEASUREMENTS ON REDUCED PLANS, THE ABOVE SCALES MAY BE USED.

J.U.L.I.E.
 JOINT UTILITY LOCATION INFORMATION FOR EXCAVATION
 1-800-892-0123
 OR 811

LAYOUT

LENGTH OF IMPROVEMENT (STATE ST.) =	1121.00 FEET =	0.212 MILES
LENGTH OF IMPROVEMENT (LINCOLN ST.) =	1121.00 FEET =	0.212 MILES
LENGTH OF IMPROVEMENT (HIGH SCHOOL STREET) =	875.60 FEET =	0.166 MILES
LENGTH OF IMPROVEMENTS (WELLS STREET) =	575.79 =	0.109 MILES
LENGTH OF IMPROVEMENTS (SPRINGER STREET) =	752.06 =	0.142 MILES
LENGTH OF IMPROVEMENTS (SOUTH STREET) =	802.03 =	0.152 MILES
LENGTH OF IMPROVEMENTS (KENNEY STREET) =	850.00 =	0.161 MILES
LENGTH OF IMPROVEMENTS (DODDS STREET) =	562.00 =	0.106 MILES
TOTAL LENGTH OF IMPROVEMENT =	6659.48 FEET =	1.261 MILES
NET LENGTH OF IMPROVEMENT =	4718.15 FEET =	0.894 MILES



BY William J. Sleeman
 DATE 1/14/2014

STATE OF ILLINOIS
 DEPARTMENT OF TRANSPORTATION
 DIVISION OF HIGHWAYS

APPROVED JANUARY 16 2014
Burdell Rades
 VILLAGE PRESIDENT - VILLAGE OF DIVERNON

PASSED February 13 2014
Jerome Ford
 DISTRICT 6 ENGINEER OF LOCAL ROADS & STREETS

PASSED February 11, 2014
Ron Buchanan
 DISTRICT 6 CONSTRUCTION ENGINEER

Releasing For Bid Based on Limited Review February 13 2014
Steve Dubeck
 DEPUTY DIRECTOR OF HIGHWAYS, REGION 4 ENGINEER